



WEATHER FORECAST FOR BN

26 - 29 DEC 2020



WEATHER FORECAST – DHAKA

26.12.2020

Hourly	2 PM	4 PM	8 PM	11 PM
Temp. / Dew Point	25 / 14	24 / 14	20 / 14	18 / 14
Wind	9 km/h NNW	10 km/h NW	6 km/h WNW	5 km/h NW
Humidity	52%	52%	66%	75%
Chance of Precip	1%	1%	3%	4%
Cloud Cover	1%	1%	1%	1%
Conditions	Sunny	Sunny	Clear	Clear
Sunrise Sunset	06: 39 AM 17: 19 PM			

Conditions

Pressure : 1016 hpa

Visibility : 3.22 km

Ref: <https://www.wunderground.com/weather/bd/dhaka>



WEATHER FORECAST – CHATTOGRAM

26.12.2020

Hourly	2 PM	4 PM	8 PM	11 PM
Temp. / Dew Point	25 / 15	25 / 16	21 / 16	18 / 15
Wind	10 km/h NW	10 km/h WNW	9 km/h NW	9 km/h N
Humidity	54%	57%	77%	83%
Chance of Precip.	1%	1%	3%	4%
Cloud Cover	1%	1%	1%	1%
Conditions	Sunny	Sunny	Clear	Clear
Sunrise	06: 30 AM			
Sunset	17: 17 PM			

Conditions

Pressure : 1015 hpa

Visibility : 3:54 Km

Ref: <https://www.wunderground.com/weather/bd/chittagong>



WEATHER FORECAST – KHULNA

26.12.2020

Hourly	2 PM	4 PM	8 PM	11 PM
Temp. / Dew Point	25 / 11	24 / 11	18 / 12	15 / 11
Wind	10 km/h NNW	9 km/h NNW	4 km/h NW	3 km/h NNW
Humidity	42%	44%	69%	78%
Chance of Precip.	1%	1%	2%	4%
Cloud Cover	1%	1%	1%	1%
Conditions	Sunny	Sunny	Clear	Clear
Sunrise Sunset	06: 40 AM 17: 25 PM			

Conditions

Pressure : 1016 hpa

Visibility : 4.05 Km

Ref: <https://www.wunderground.com/weather/bd/khulna>



GENERAL WEATHER FORECAST – DHAKA

Description	27 Dec 2020	28 Dec 2020	29 Dec 2020
Temperature (C)	24 °C / 13 °C	25 °C / 14 °C	25 °C / 15 °C
Summary	AM Fog / PM Sunny	AM Fog / PM Sunny	AM Fog / PM Sunny
Sun Rise/Set	6h39m42s/17h20m06s	6h39m54s/17h20m36s	6h40m12s/17h21m06s
Day Length	10h40m24s	10h40m42s	10h40m54s
Moon Rise/ Set	3:10PM 3:57AM	3:53PM 4:51AM	4:40 PM 5:47 AM
Moon Phase/ illu	Waxing Gibbous, 91%	Waxing Gibbous, 96%	Full Moon, 99%
NauticalTwilight	05:46,18:12	05:46,18:13	05:47,18:14
Civil Twilight	06:14,17:44	06:14,17:45	06:15,17:45
Humidity	D : 64% N : 79%	D : 67% N : 78%	D : 68% N : 79%
Barometer (mb)	1014	1013	1013
Visibility	Moderate	Moderate	Moderate
Precip Chance	5%	5%	5%
Wind (mph)	7 Km/h NW	7 Km/h NW	9 Km/h NNW

Ref: <https://weather.com/weather/5day//BGXX0003:1:BG>



GENERAL WEATHER FORECAST– CHATTOGRAM

Description	27 Dec 2020	28 Dec 2020	29 Dec 2020
Temperature (C)	26 °C/ 13 °C	25 °C/ 13 °C	26 °C/ 14 °C
Summary	AM Fog / Partly Cloudy	AM Fog / Partly Cloudy	AM Fog / Partly Cloudy
Sun Rise/Set	6h30m48s/17h17m30s	6h31m00s/17h18m00s	6h31m18s/17h18m30s
Day Length	10h46m42s	10h47m00s	10h47m12s
Moon Rise/ Set	3:07PM 3:49AM	3:50PM 4:42AM	4:37 PM 5:38 AM
Moon Phase/ illu	Waxing Gibbous, 91%	Waxing Gibbous, 96%	Full Moon, 99%
NauticalTwilight	05:38 18:09	05:38 18:10	05:38 18:10
Civil Twilight	06:06, 17:41	06:06, 17:42	06:06, 17:42
Humidity	D : 65% N : 87%	D : 66% N : 89%	D : 66% N : 87%
Barometer (mb)	1014	1012	1013
Visibility	Moderate	Moderate	Moderate
Precip Chance	5%	5%	5%
Wind (mph)	9 Km/h NNW	7 Km/h NNW	8 Km/h NNW

Ref: <https://weather.com/weather/5day//BGXX0002:1:BG>




GENERAL WEATHER FORECAST – KHULNA

Description	27 Dec 2020	28 Dec 2020	29 Dec 2020
Temperature(C)	24°C/ 12°C	24°C/ 13°C	25°C/ 14°C
Summary	AM Fog / PM Sunny	AM Fog / PM Sunny	AM Fog / PM Sunny
Sun Rise/Set	6h41m00s/17h25m30s	6h41m12s/17h26m00s	6h41m30s/17h26m30s
Day Length	10h44m30s	10h44m48s	10h45m00s
Moon Rise/Set	3:15PM 3:59AM	3:58PM 4:53AM	4:46 PM 5:48 AM
Moon Phase/illu	Waxing Gibbous, 91%	Waxing Gibbous, 96%	Full Moon, 99%
NauticalTwilight	05:48, 18:17	05:47, 18:18	05:48, 18:17
Civil Twilight	06:16, 17:49	06:17, 17:48	06:18, 17:47
Humidity	D : 59% N : 76%	D : 62% N : 78%	D : 65% N : 80%
Barometer (mb)	1014	1013	1013
Visibility	Moderate	Moderate	Moderate
Precip Chance	5%	5%	5%
Wind (mph)	9 km/h NNW	7 km/h NW	10 km/h NNW

Ref: <https://weather.com/weather/5day//BGXX0005:1:BG>



SATELLITE VIEW OF BAY OF BENGAL

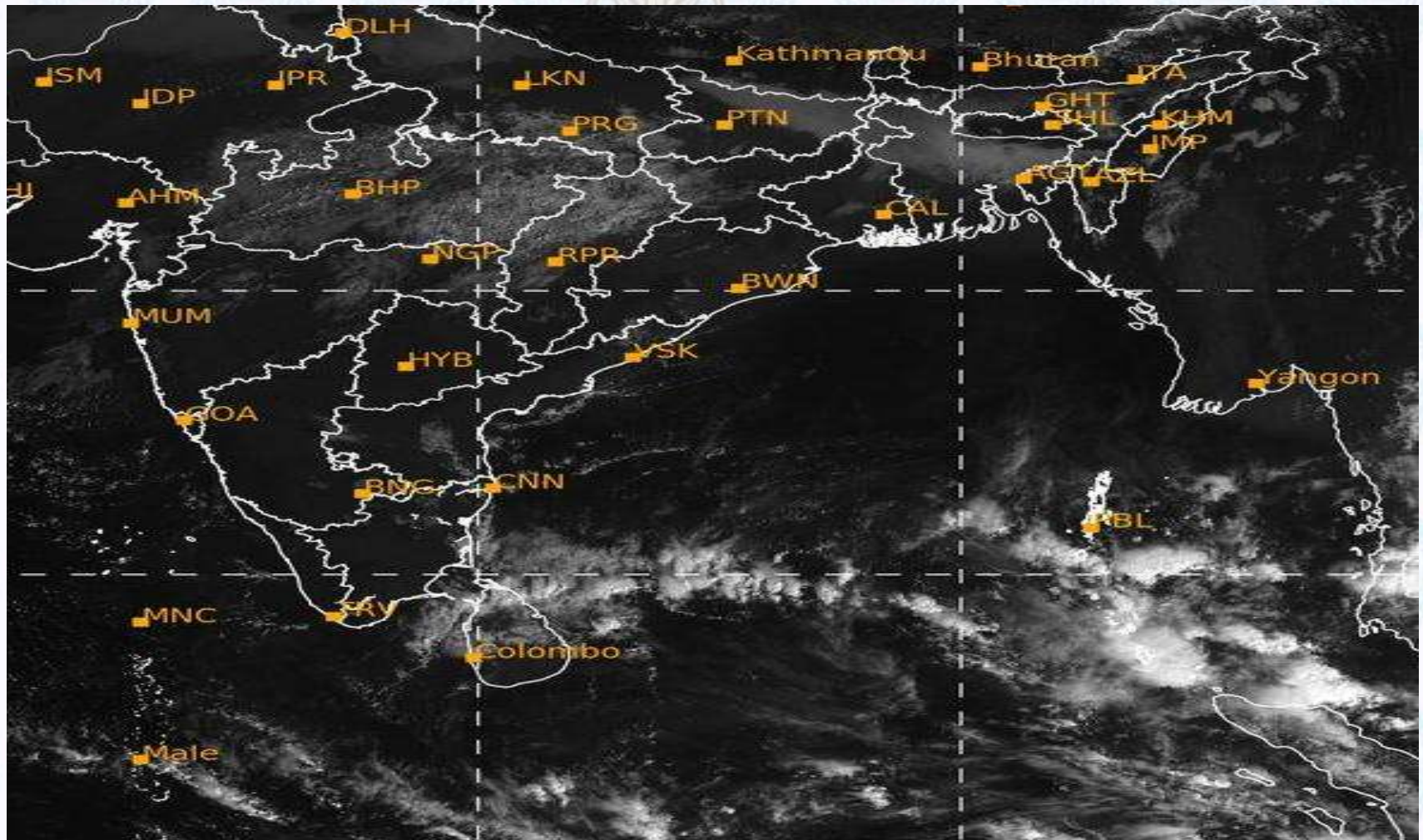


26/12/2020, 11:00 UTC MATSAT-IR

Ref: <http://satellite.imd.gov.in/insat.htm>



SATELLITE VIEW OF BAY OF BENGAL



26/12/2020, 11:00 MATSAT-VIS

Ref: <http://satellite.imd.gov.in/insat.htm>



Fleet Forecast Sea Area C-90 (Valid for 12 Hrs Commencing 1000 UTC of 26.12.2020)

Part One	NO STORM WARNING.	
Part Two	SEASONAL LOW LIES OVER SOUTH BAY.	
Part Three	Weather	TEMPORARY PARTLY CLOUDY OVER AREA C-90.
	Wind	NORTH/NORTH-EASTERLY, 10-15 KTS.
	Visibility	03-05 KMS REDUCING TO 1000 M OR LESS IN MIST/FOG.
	Outlook	FOR SUBSEQUENT 12 HOURS: LITTLE CHANGE.
	MSL Pressure	AT = 26,0000 UTC. CHATTOGRAM =1015 HPA



Inland River Port Warning (VALID TILL 06 PM OF 26.12.2020)


THERE IS NO INLAND RIVERPORT WARNING AND NO SIGNAL IS TO BE HOISTED.



Ref: <http://www.bmd.gov.bd/?/home>



Surface Wind Forecast- 27 Dec - 2020



Legend:



**Calm
Winds**



5 Knots



10 Knots





60 Knots



Surface Wind Forecast – 28 & 29 Dec - 2020

28 Dec 20 Monday

29 Dec 20 Tuesday



Legend:



Calm
Winds



5 Knots



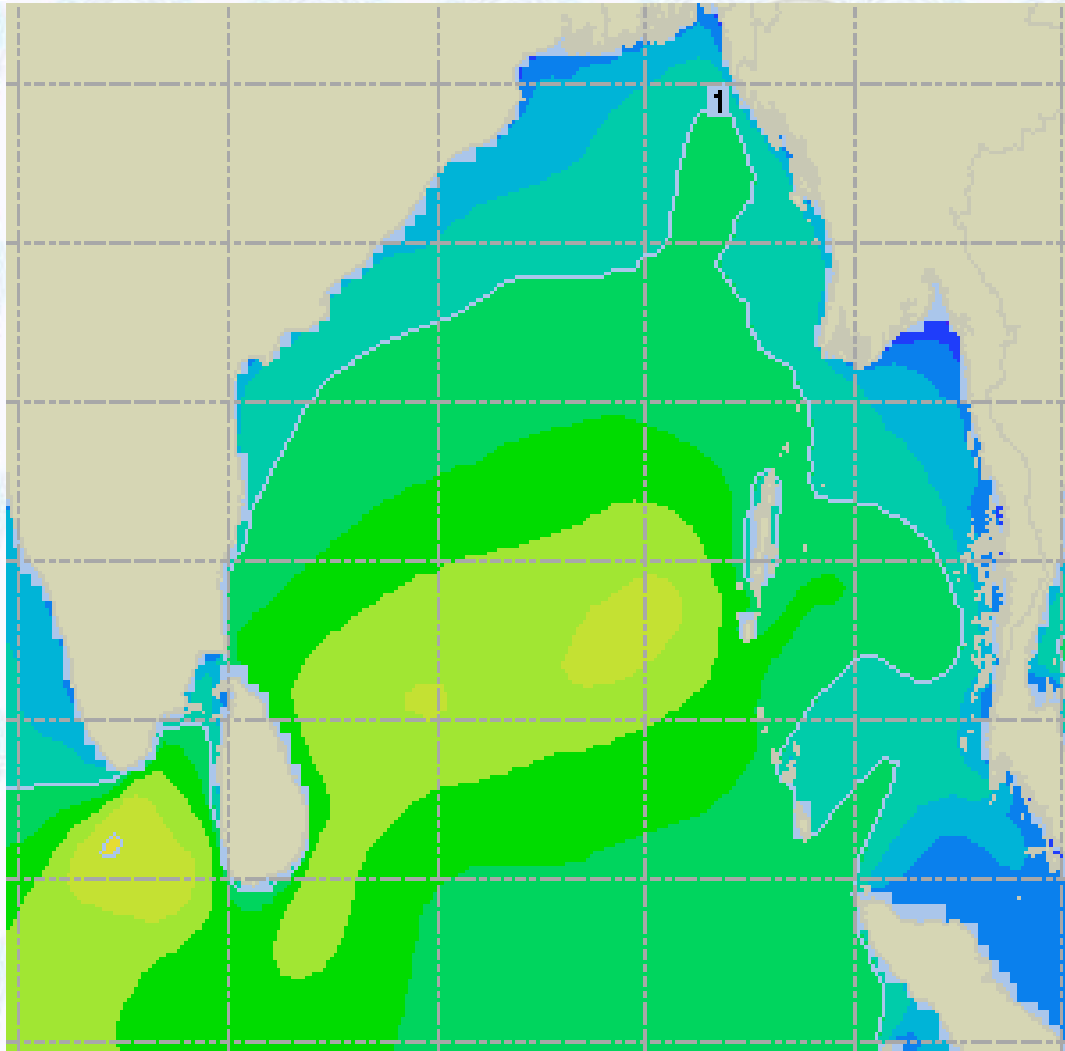
10 Knots



60 Knots



Sea State Forecast – 27 Dec - 2020



Sea State	Ht (m)
0	0-0.1
1	0-0.1
2	0.1-0.5
3	0.5-1.25
4	1.25-2.5
5	2.5-4.0
6	4-6
7	6-9
8	9-14
9	Over 14

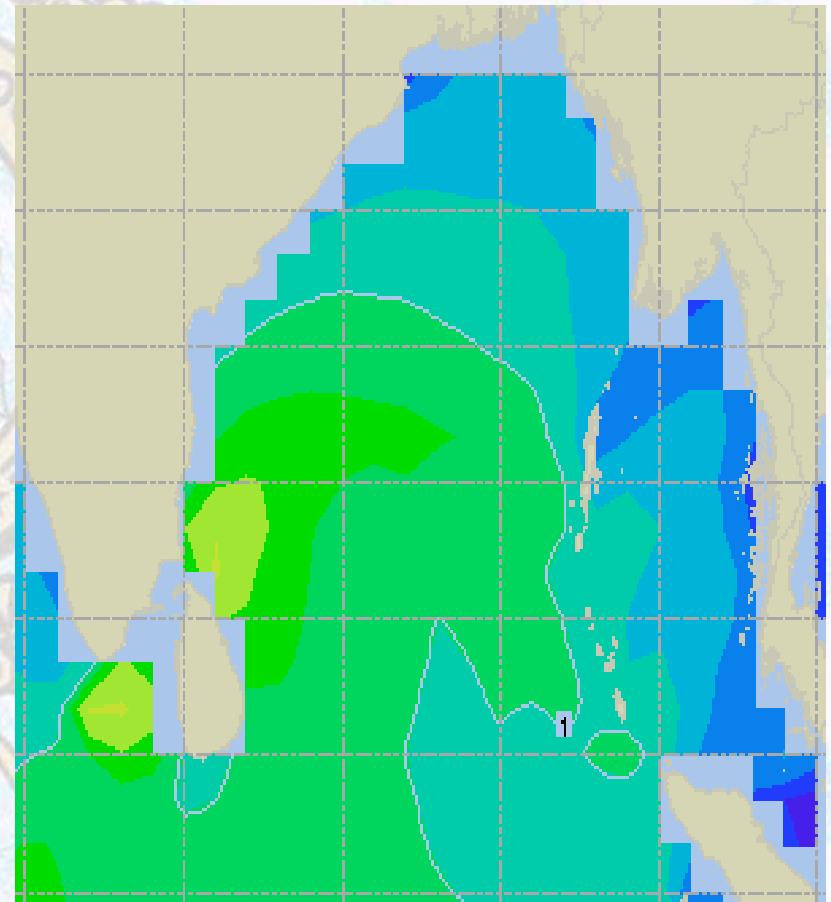
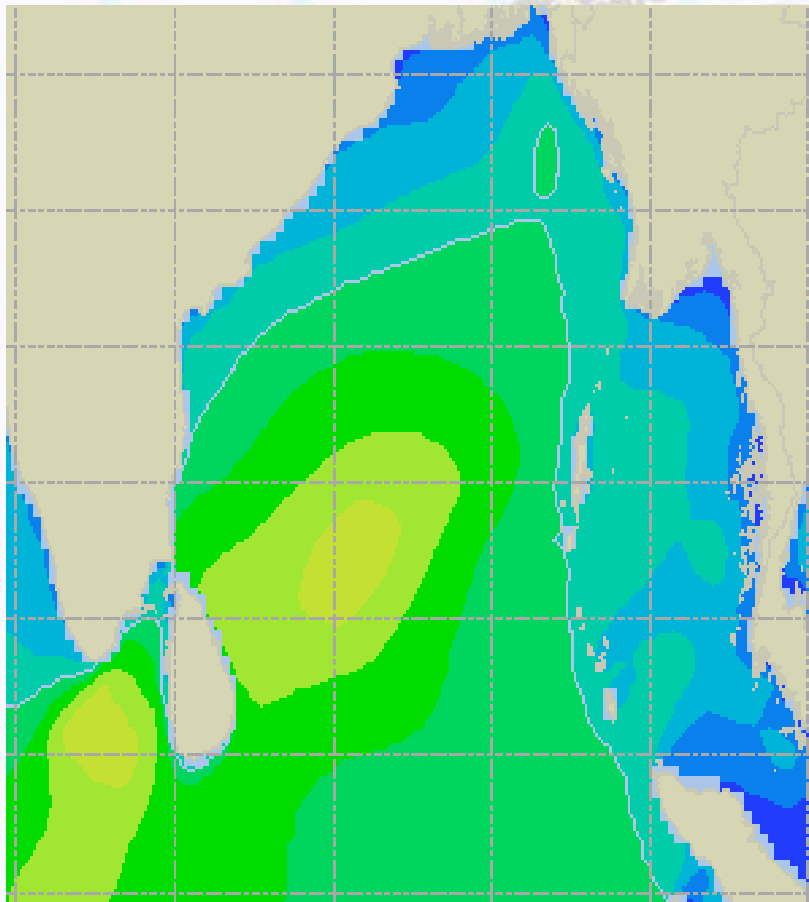




Sea State Forecast – 28 & 29 Dec - 2020

28 Dec 20 Monday

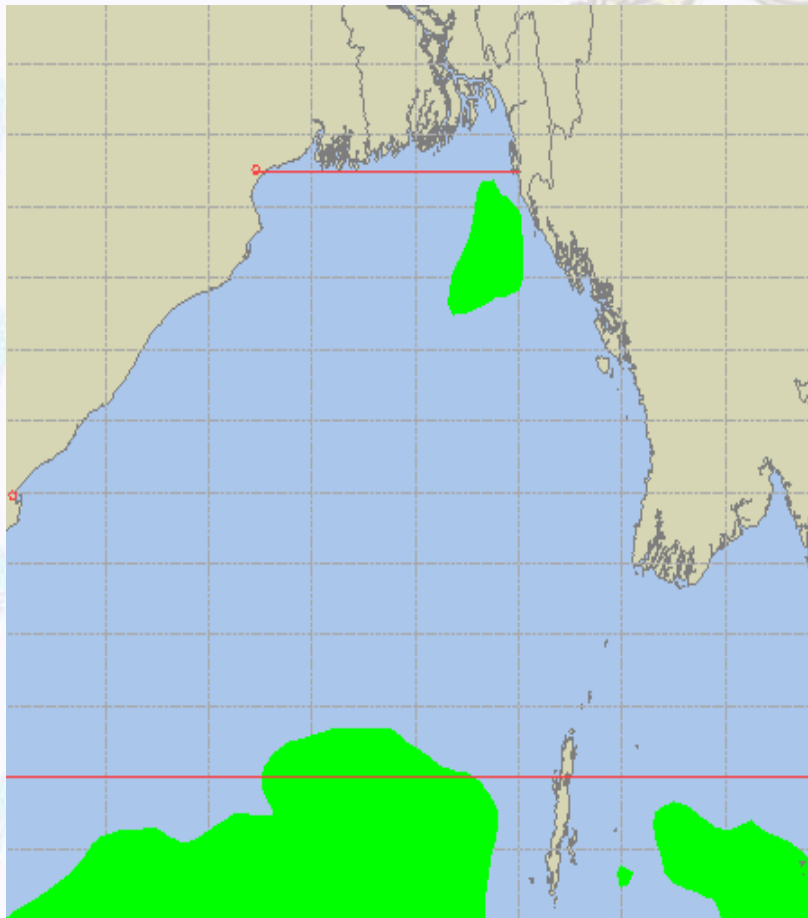
29 Dec 20 Tuesday



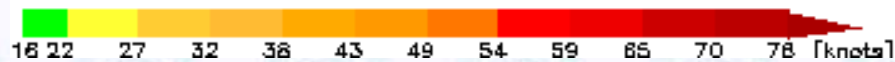
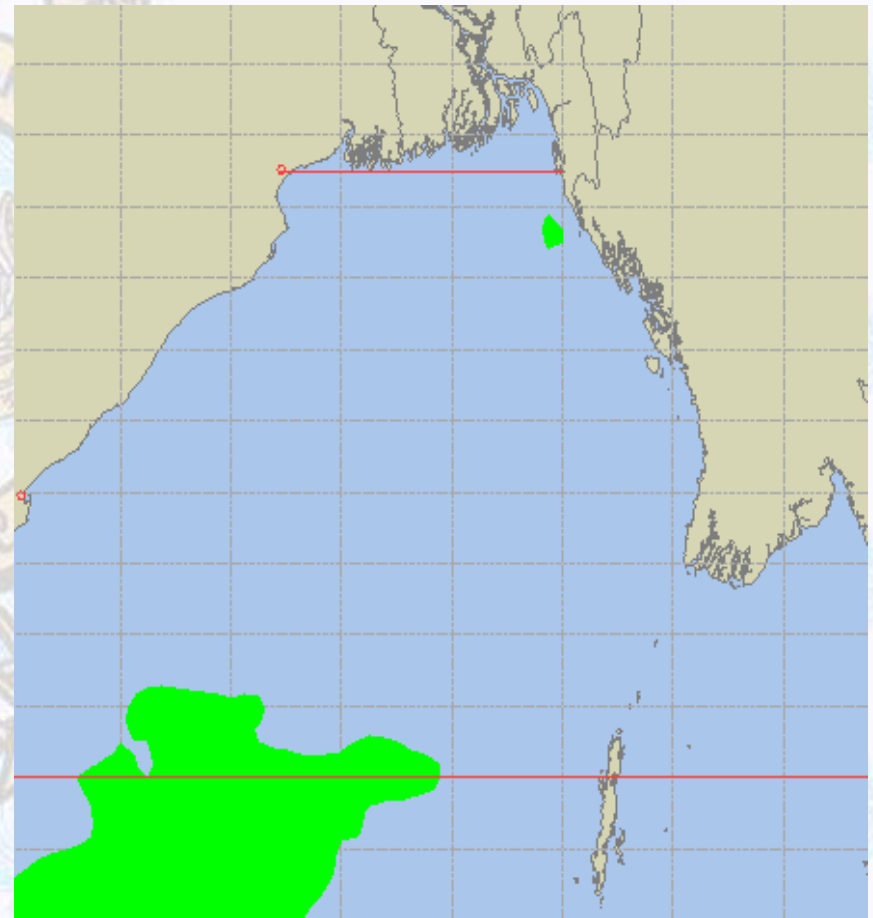


Peak Gusting Possibilities— 27 & 28 Dec 2020

27 Dec 20 Sunday



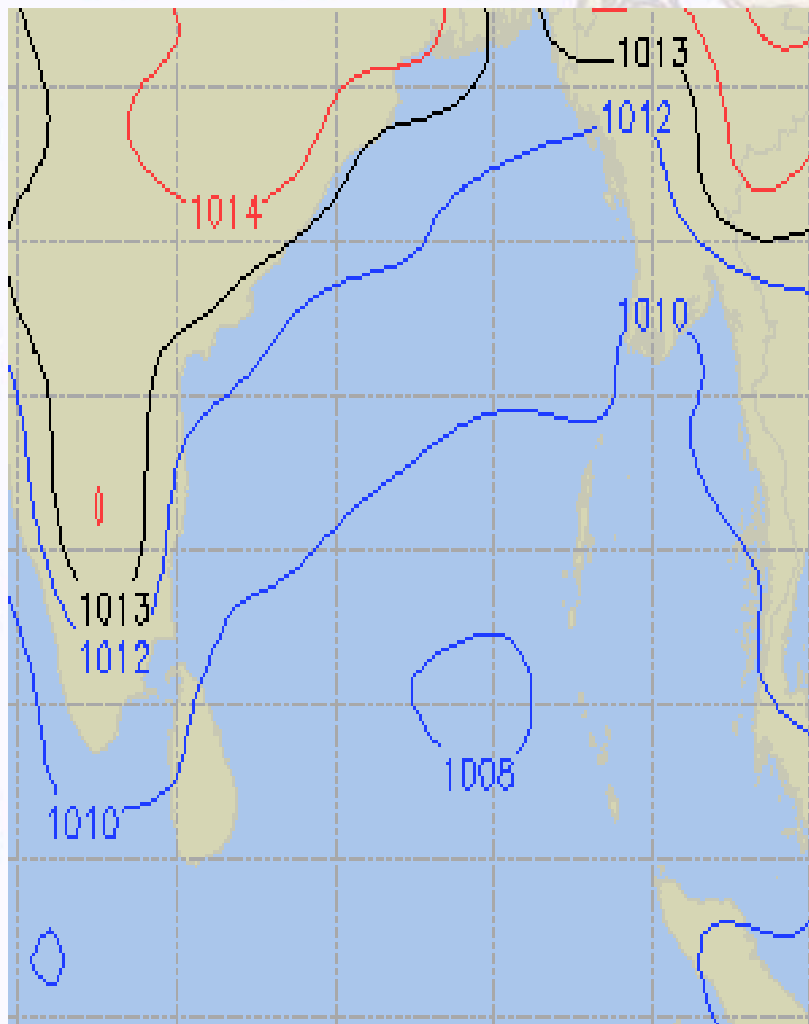
28 Dec 20 Monday



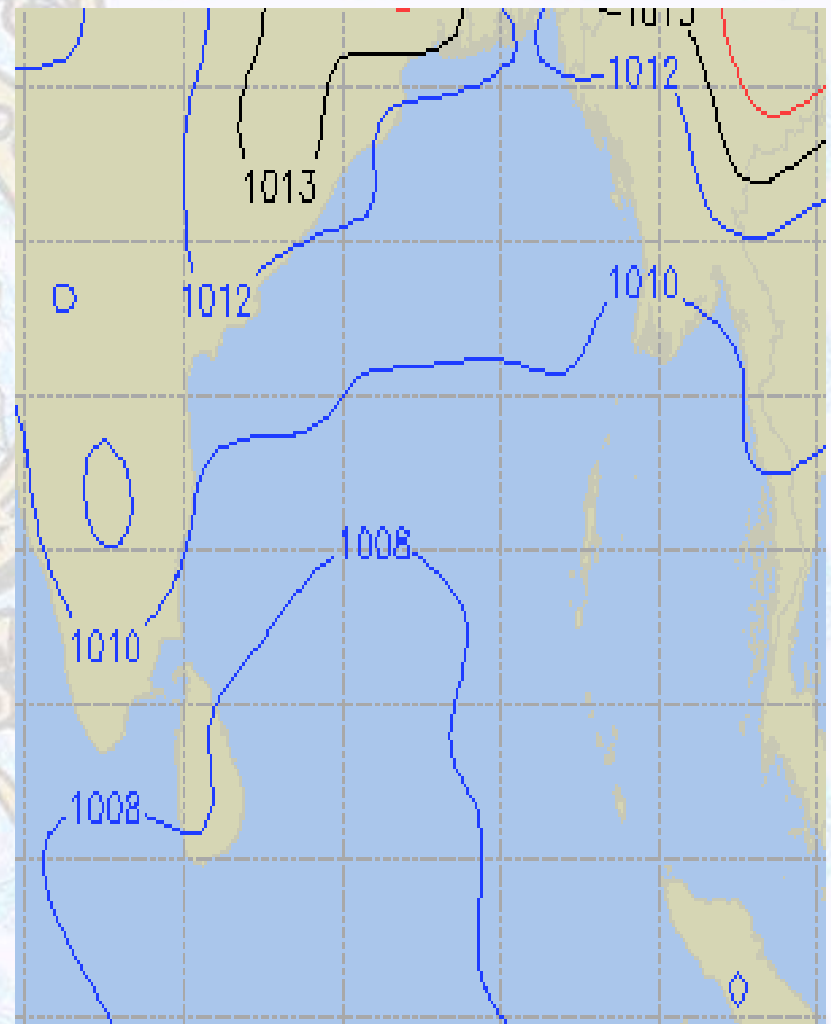


Surface Pressure forecast– 27 & 28 Dec 2020

27 Dec 20 Sunday



28 Dec 20 Monday

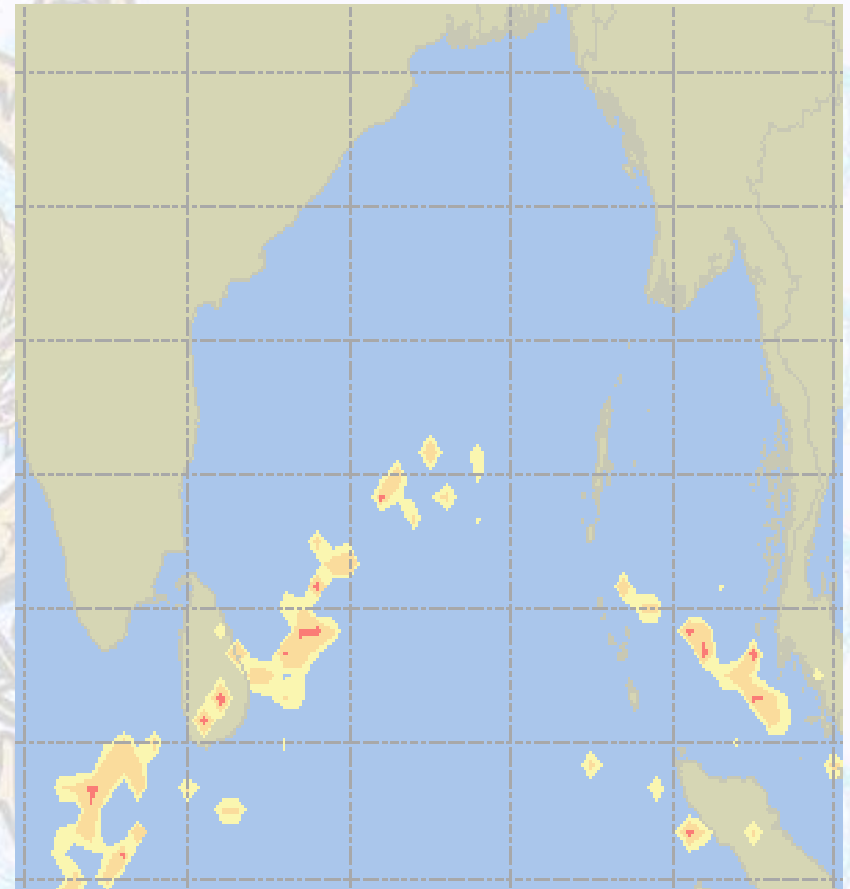
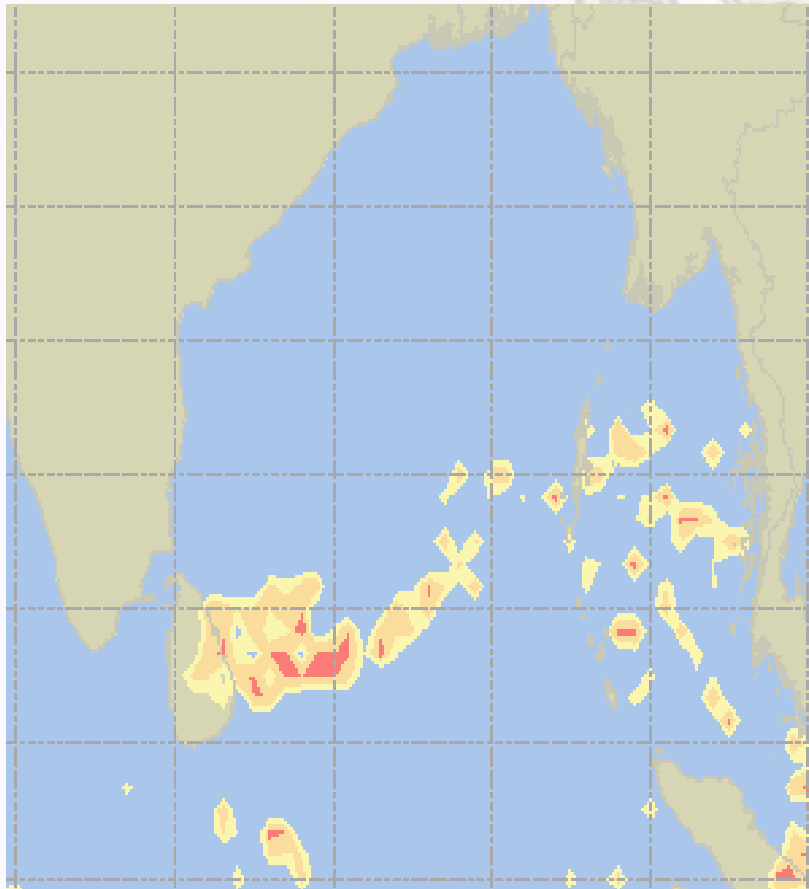




Visibility at Sea Forecast – 27 & 28 Dec 2020

27 Dec 20 Sunday

28 Dec 20 Monday



Visibility Scale:



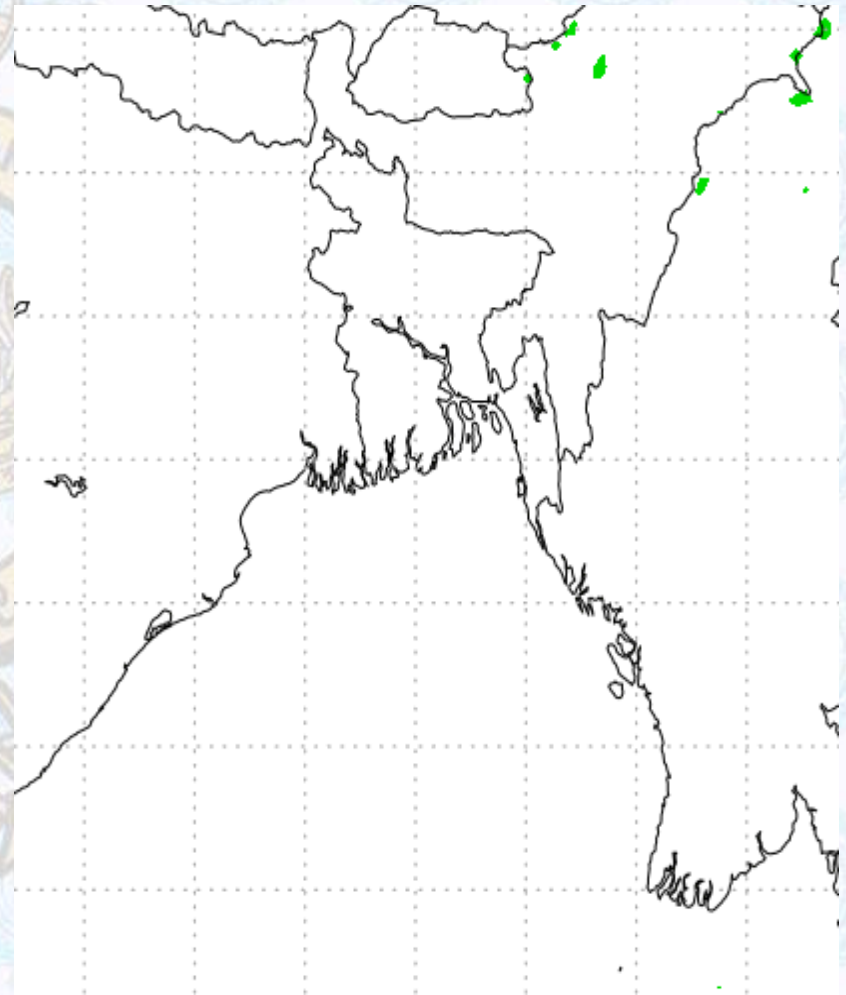
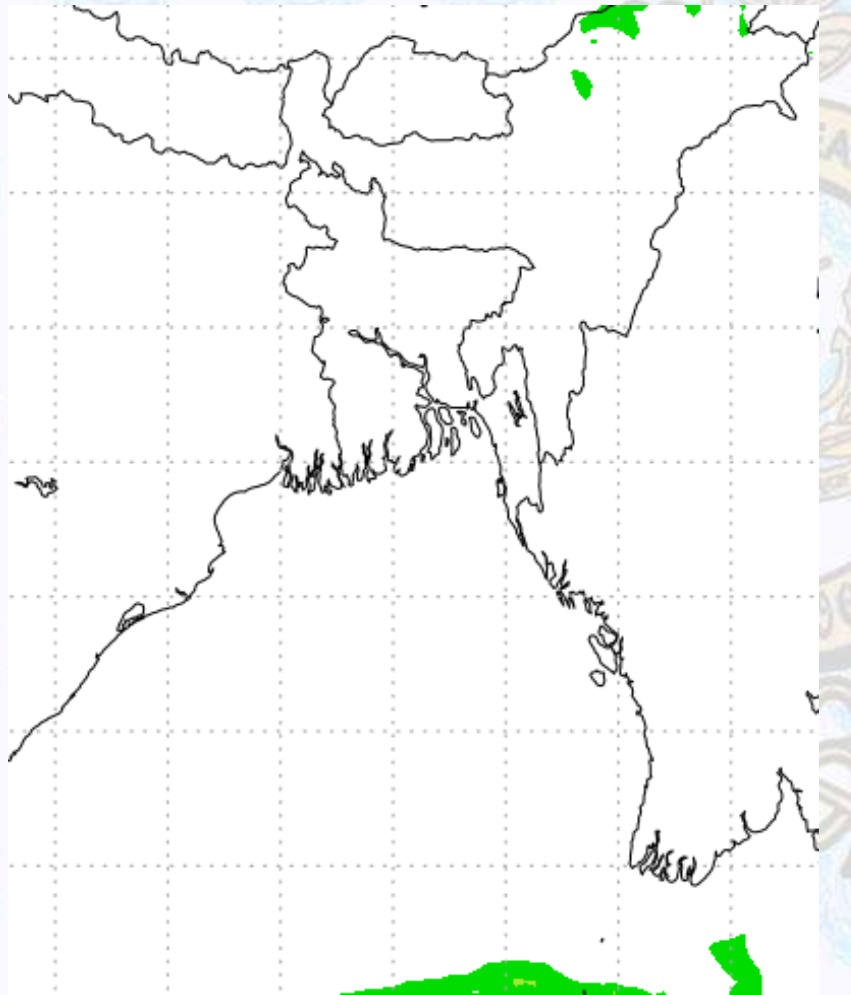
Ref (Slide 12-18): <http://www.weatheronline.co.uk/marine/weather?LEVEL>



Precipitation

Rain(mm) 27 & 28 Dec2020

Rain(mm) 28 & 29 Dec2020



Precipitation Scale (mm):





Tidal Information

KHAL NO. 10

COX'S BAZAR

HIRAN POINT

27 Dec 2020	Time	Height		Time	Height		Time	Height
	0543	0.87		0317	0.88		0314	1.07
	1131	3.52		0857	2.54		0902	2.29
	1736	0.80		1523	0.78		1501	0.85
	2344	4.12		2122	3.03		2128	2.69
28 Dec 2020	Time	Height		Time	Height		Time	Height
	0621	0.76		0359	0.75		0355	0.95
	1208	3.62		0937	2.66		0944	2.36
	1814	0.71		1605	0.66		1542	0.75
	-	-		2200	3.19		2204	2.77
29 Dec 2020	Time	Height		Time	Height		Time	Height
	0016	4.22		0438	0.65		0432	0.85
	0657	0.70		1013	2.77		1021	2.43
	1240	3.71		1644	0.56		1620	0.66
	1850	0.64		2236	3.30		2238	2.83