

Bangladesh Navy  
Hydrographic and Oceanographic Centre  
New Mooring, Chattogram  
www.bnhoc.navy.mil.bd

Tel: 740391-9 ext 4665  
E-mail: bnhoc@navy.mil.bd

23.02.1528.913.55.157.20. 848

23 November 2020



**BNHOC NOTICE NO 17(P)/2020**


References:

- A. Eastern Refinery Limited letter no 28.25.0000.001.35.002.20/150 dated 19 November 2020 (Not to all).  
B. Eastern Refinery Limited letter no 28.25.0000.001.35.002.20/133 dated 15 October 2020 (Not to all).

1. Following **Preliminary** Notice to Mariners is hereby promulgated:

Pipelines for Single Point Mooring (SPM) have been laid on the seabed in the Bay of Bengal. The same will be buried on specific depth using post trenching method. Coordinates of key points are as follows:

Insert	Latitude	Longitude	Remarks
☐ SPM	21° 37'.64N	091°47'.08E	SPM buoy will be installed shortly
Pipeline  , Joining:	21°37'.66N	91°47'.09E	36" Crude Oil Pipeline (Total Length 9.041 km)
	21°38'.21N	91°48'.00E	
	21°38'.34N	91°48'.25E	
	21°38'.62N	91°48'.74E	
	21°39'.07N	91°49'.50E	
	21°39'.36N	91°50'.00E	
	21°39'.53N	91°50'.25E	
	21°39'.67N	91°50'.50E	
	21°39'.81N	91°50'.75E	
	21°40'.26N	91°51'.53E	
Pipeline  , Joining:	21°37'.63N	91°47'.10E	36" High Speed Diesel Pipeline (Total Length 9.042 km)
	21°38'.01N	91°47'.74E	
	21°38'.16N	91°48'.02E	
	21°38'.28N	91°48'.25E	
	21°38'.87N	91°49'.25E	
	21°39'.16N	91°49'.75E	
	21°39'.32N	91°50'.00E	
	21°39'.49N	91°50'.24E	
	21°39'.66N	91°50'.50E	
	21°39'.91N	91°50'.94E	
	21° 40'.27N	91° 51'.53E	
	21° 39'.92N	91° 50'.91E	

Insert	Latitude	Longitude	Remarks	
	21° 39'.82N	91° 50'.75E		
	21° 39'.68N	91° 50'.50E		
	21° 39'.55N	91° 50'.25E		
	21° 39'.41N	91° 50'.00E		
	21° 39'.30N	91° 49'.75E		
	21° 39'.22N	91° 49'.50E		
	21° 39'.16N	91° 49'.25E		
	21° 39'.12N	91° 49'.01E		
	21° 39'.11N	91° 48'.75E		
	21° 39'.11N	91° 48'.50E		
	21° 39'.14N	91° 48'.26E		
	21° 39'.15N	91° 48'.14E		
	21° 39'.18N	91° 48'.00E		
	21° 39'.25N	91° 47'.75E		
	21° 39'.34N	91° 47'.51E		
	21° 39'.46N	91° 47'.25E		
	21° 39'.58N	91° 47'.04E		
	21° 39'.75N	91° 46'.79E		
	21° 39'.96N	91° 46'.56E		
	21° 40'.25N	91° 46'.31E		
	21° 40'.50N	91° 46'.13E		
Pipeline,  , Joining:	21° 40'.60N	91° 46'.08E	18" Crude Oil Pipeline (Total Length 62.756 km)	
	21° 40'.76N	91° 46'.00E		
	21° 41'.00N	91° 45'.91E		
	21° 41'.25N	91° 45'.83E		
	21° 41'.50N	91° 45'.79E		
	21° 41'.74N	91° 45'.77E		
	21° 42'.00N	91° 45'.78E		
	21° 43'.11N	91° 45'.87E		
	21° 47'.00N	91° 46'.19E		
	21° 51'.00N	91° 46'.52E		
	21° 53'.13N	91° 46'.69E		
	21° 58'.64N	91° 47'.15E		
	22° 00'.51N	91° 47'.30E		
	22° 01'.26N	91° 47'.37E		
	22° 01'.75N	91° 47'.41E		
	22° 02'.02 N	91° 47'.43E		
	22° 03'.51 N	91° 47'.55E		
	22° 03'.75 N	91° 47'.60E		
	22° 04'.21 N	91° 47'.75E		
	22° 04'.64 N	91° 48'.01E		
	22° 05'.30 N	91° 48'.50E		
	22° 05'.97 N	91° 49'.00E		
	22° 06'.64 N	91° 49'.50 E		
	22° 07'.22 N	91° 49'.95 E		
	22° 07'.78 N	91° 50'.35 E		
	21° 40'.28N	91° 51'.52 E		

