

23.02.1528.913.55.157.20.

195

04 March 2020

















BNHOC NOTICE NO 04/2020

References:









- A. Payra Port Authority letter number 18.21.7866.014.00.015.16/18 dated 12 February 2020 (Not to all).
- B. BNHOC Notice No 26/2019 dated 25 June 2019.
- C. BNHOC Notice No 09/2018 dated 28 May 2018.



















1. Following **Permanent** Notice to Mariners are hereby promulgated:

Delete

	LFI.G.6s No-1	21° 23'.37N, 90° 08'.43E
	LFI.R.6s No-2	21° 24'.84N, 90° 07'.84E
	LFI.G.6s No-3	21° 25'.30N, 90° 10'.04E
	LFI.R.6s No-4	21° 27'.17N, 90° 09'.36E
	LFI.G.6s No-7	21° 30'.10N, 90° 13'.48E
	LFI.R.6s No-8	21° 31'.85N, 90° 12'.56E
	LFI.G.6s No-11	21° 36'.98N, 90° 14'.51E
	LFI.R.6s No-12	21° 40'.27N, 90° 12'.92E
	LFI.G.6s No-13	21° 40'.56N, 90° 14'.92E
	LFI.G.6s No-15	21° 42'.97N, 90° 17'.16E
	LFI.R.6s No-16	21° 44'.36N, 90° 15'.56E
	LFI.G.6s No-17	21° 46'.41N, 90° 17'.04E
	LFI.R.6s No-18	21° 47'.08N, 90° 15'.94E
	LFI.G.6s No-19	21° 48'.66N, 90° 16'.99E
	LFI.G.6s No-23	21° 52'.01N, 90° 16'.84E
	LFI.R.6s No-28	21° 51'.97N, 90° 16'.20E


Insert

	LFI.G.6s No-1	21° 25'.71N, 90° 07'.52E
	LFI.R.6s No-2	21° 25'.75N, 90° 07'.34E
	LFI.G.6s No-3	21° 28'.43N, 90° 08'.88E
	LFI.R.6s No-4	21° 28'.50N, 90° 08'.71E
	LFI.G.6s No-5	21° 31'.18N, 90° 10'.18E
	LFI.R.6s No-6	21° 31'.21N, 90° 10'.02E
	LFI.G.6s No-7	21° 33'.02N, 90° 11'.09E
	LFI.R.6s No-8	21° 33'.07N, 90° 10'.99E

	LFI.G.6s No-9	21° 34'.79N, 90° 12'.03E
	LFI.R.6s No-10	21° 34'.87N, 90° 11'.87E
	LFI.G.6s No-11	21° 36'.65N, 90° 12'.94E
	LFI.R.6s No-12	21° 36'.70N, 90° 12'.76E
	LFI.G.6s No-13	21° 38'.45N, 90° 13'.86E
	LFI.R.6s No-14	21° 38'.52N, 90° 13'.67E
	LFI.G.6s No-15	21° 40'.29N, 90° 14'.75E
	LFI.R.6s No-16	21° 40'.36N, 90° 14'.59E
	LFI.G.6s No-17	21° 42'.11N, 90° 15'.66E
	LFI.R.6s No-18	21° 42'.17N, 90° 15'.49E
	LFI.G.6s No-19	21° 43'.17N, 90° 16'.18E
	LFI.R.6s No-20	21° 44'.11N, 90° 16'.22E
	LFI.G.6s No-21	21° 46'.67N, 90° 16'.37E
	LFI.R.6s No-22	21° 46'.67N, 90° 16'.18E
	LFI.G.6s No-23	21° 49'.67N, 90° 16'.32E
	LFI.R.6s No-24	21° 49'.66N, 90° 16'.14E
	LFI.G.6s No-25	21° 51'.83N, 90° 16'.29E
	LFI.R.6s No-26	21° 51'.83N, 90° 16'.10E

Charts affected – BN-3002(INT 7453), BN-3521, BN-7504(INT 7454), BN-25001, BN-35001(INT 7425) [WGS 84 DATUM]

2. All BN ships are requested to incorporate necessary correction on above-mentioned charts and navigate accordingly.


SHEIKH FIROZ AHMED
Captain BN
Commanding Officer

Distribution:

External:

Action:

The Commanding Officer

BNS _____

(All ships under Bangladesh Navy Chief Hydrographer)

Information:

Directorate of Naval Operations

Directorate of Hydrography

Commander Chattogram Naval Area

Administrative Authority Dhaka

Commander BN Fleet

Commodore Naval Aviation

Commander Khulna Naval Area

Commander Submarine

Commodore SWADS Command

Commander Flotilla West

Coast Guard Force Headquarters
Directorate of Operations
Agargaon Admin Area
Sher-e-Bangla Nagar, Dhaka-1207

Chairman, Chattogram Port Authority

Chairman, Payra Port Authority,
Al-Amin Millennium Tower (7 Level)
75-76 Kakrail, Dhaka - 1000

Chairman, Mongla Port Authority

Principal Officer, Mercantile Marine Office
CGO Building, Agrabad, Chattogram

Managing Director
Bangladesh Shipping Corporation
BSC Bhaban, Chattogram

Deputy Conservator
Chattogram Port Authority, Chattogram

Joint Director, BIWTA
Terminal Bhaban, Feringhee Bazar
Bridge Ghat Chattogram

Deputy General Manager, BIWTC
Sadarghat, Chattogram

The United Kingdom Hydrographic Office
Admiralty Way, Taunton, Somerset
TA1 2DN, United Kingdom

Internal:

Information:

Bangladesh Navy
Chief Hydrographer

- With request to circulate to ships under
respective Command/Organizations.

- With request to circulate amongst the
maritime Organization/Agencies .

- By E-mail.