



WEATHER FORECAST FOR BN

29 FEB - 03 MAR 2020





WEATHER FORECAST – DHAKA

29.02.2020

Hourly	2 PM	4 PM	8 PM	11 PM
Temp. / Dew Point	29 / 15	29 / 14	23 / 15	21 / 15
Wind	7 km/h WNW	7 km/h NNW	5 km/h NW	4 km/h NW
Humidity	48%	51%	61%	69%
Chance of Precip	0%	2%	2%	4%
Cloud Cover	3%	1%	0%	0%
Conditions	Sunny	Sunny	Clear	Clear
Sunrise Sunset	6: 22 AM 6: 02 PM			

Conditions

Pressure : 1013 hpa

Visibility : 5.44 km

Ref: <https://www.wunderground.com/weather/bd/dhaka>



WEATHER FORECAST – CHATTOGRAM

29.02.2020

Hourly	2 PM	4 PM	8 PM	11 PM
Temp. / Dew Point	28 / 18	27 / 17	24 / 18	21 / 18
Wind	10 km/h W	10 km/h W	8 km/h W	3 km/h W
Humidity	40%	52%	66%	73%
Chance of Precip.	2%	1%	2%	3%
Cloud Cover	5%	1%	1%	0%
Conditions	Sunny	Sunny	Clear	Clear
Sunrise Sunset	6: 16 AM 5: 57 PM			

Conditions

Pressure : 1015 hpa

Visibility : 14.66 Km

Ref: <https://www.wunderground.com/weather/bd/chittagong>



WEATHER FORECAST – KHULNA

29.02.2020

Hourly	2 PM	4 PM	8 PM	11 PM
Temp. / Dew Point	28 / 15	28 / 15	23 / 17	21 / 17
Wind	8 km/h N	9 km/h NW	4 km/h NW	4 km/h NW
Humidity	52%	64%	68%	73%
Chance of Precip.	3%	4%	1%	3%
Cloud Cover	3%	8%	5%	0%
Conditions	Sunny	Sunny	Clear	Clear
Sunrise Sunset	6: 26 AM 6: 07 PM			

Conditions

Pressure : 1013 hpa

Visibility : 8.48 Km

Ref: <https://www.wunderground.com/weather/bd/khulna>



GENERAL WEATHER FORECAST – DHAKA

Description	01 Mar 2020	02 Mar 2020	03 Mar 2020
Temperature (C)	31 °C / 18 °C	31 °C / 19 °C	31 °C / 19 °C
Summary	Sunny	Sunny	Sunny
Sun Rise/Set	6h20m42s/18h01m12s	6h19m42s/18h01m48s	6h18m30s/18h02m24s
Day Length	11h40m30s	11h42m06s	11h43m54s
Moon Rise/ Set	10:18AM 11:39PM	11:18AM 12:39PM	11:42AM 12:34AM
Moon Phase/ illu	Waxing Crescent, 41%	First Quarter, 0%	Waxing Gibbous, 52%
NauticalTwilight	0534,1849	0534,1849	0534,1849
Civil Twilight	0559,1825	0559,1825	0559,1825
Humidity	D : 56% N : 74%	D : 57% N : 75%	D : 60% N : 77%
Barometer (mb)	1012	1012	1012
Visibility	Good	Good	Good
Precip Chance	0%	0%	20%
Wind (mph)	9 Km/h NW	9 Km/h WSW	12 Km/h WSW

Ref: <https://weather.com/weather/5day//BGXX0003:1:BG>



GENERAL WEATHER FORECAST – CHATTOGRAM

Description	01 Mar 2020	02 Mar 2020	03 Mar 2020
Temperature (C)	29 °C/ 17 °C	28 °C/ 18 °C	29 °C/ 18 °C
Summary	Sunny	Sunny	Sunny
Sun Rise/Set	6h14m06s/17h56m24s	6h13m00s/17h56m54s	6h12m00s/17h57m30s
Day Length	11h42m18s	11h43m54s	11h43m54s
Moon Rise/ Set	10:18AM 11:39PM	11:18AM 12:39PM	11:42AM 12:34AM
Moon Phase/ illu	Waxing Crescent, 41%	First Quarter, 0%	Waxing Gibbous, 52%
Nautical Twilight	0526, 1844	0526, 1844	0526, 1844
Civil Twilight	0552, 1818	0552, 1818	0552, 1818
Humidity	D : 66% N : 94%	D : 71% N : 95%	D : 73% N : 97%
Barometer (mb)	1012	1012	1012
Visibility	Good	Good	Good
Precip Chance	10 %	10 %	10 %
Wind (mph)	12 km/h WNW	12 km/h WSW	11 km/h W

Ref: <https://weather.com/weather/5day//BGXX0002:1:BG>



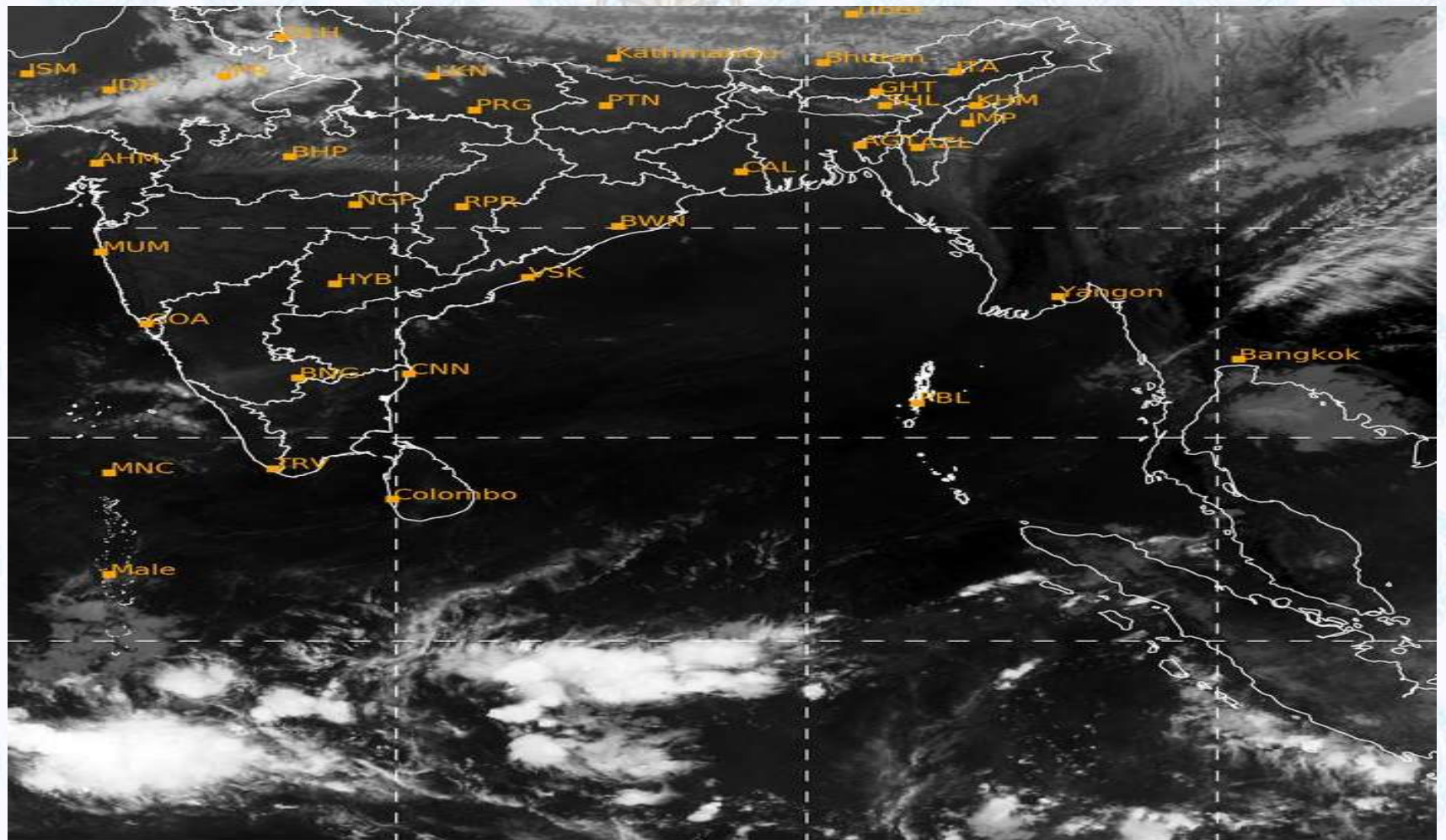
GENERAL WEATHER FORECAST – KHULNA

Description	01 Mar 2020	02 Mar 2020	03 Mar 2020
Temperature(C)	30 °C/ 18 °C	31 °C/ 19 °C	31 °C/ 20 °C
Summary	Sunny	Sunny	Sunny
Sun Rise/Set	6h23m30s/18h05m12s	6h22m30s/18h05m48s	6h21m24s/18h06m18s
Day Length	11h41m42s	11h43m42s	11h44m54s
Moon Rise/Set	10:18AM 11:39PM	11:18AM 12:39PM	11:42AM 12:34AM
Moon Phase/illu	Waxing Crescent, 41%	First Quarter, 0%	Waxing Gibbous, 52%
Nautical Twilight	0536, 1853	0536, 1853	0536, 1853
Civil Twilight	0602.,1827	0602.,1827	0602.,1827
Humidity	D : 56% N : 76%	D : 57% N : 76%	D : 61% N : 76%
Barometer (mb)	1013	1013	1013
Visibility	Good	Good	Good
Precip Chance	0%	20%	10%
Wind (mph)	9 km/h NW	10 km/h W	12 km/h W

Ref: <https://weather.com/weather/5day//BGXX0005:1:BG>



SATELLITE VIEW OF BAY OF BENGAL

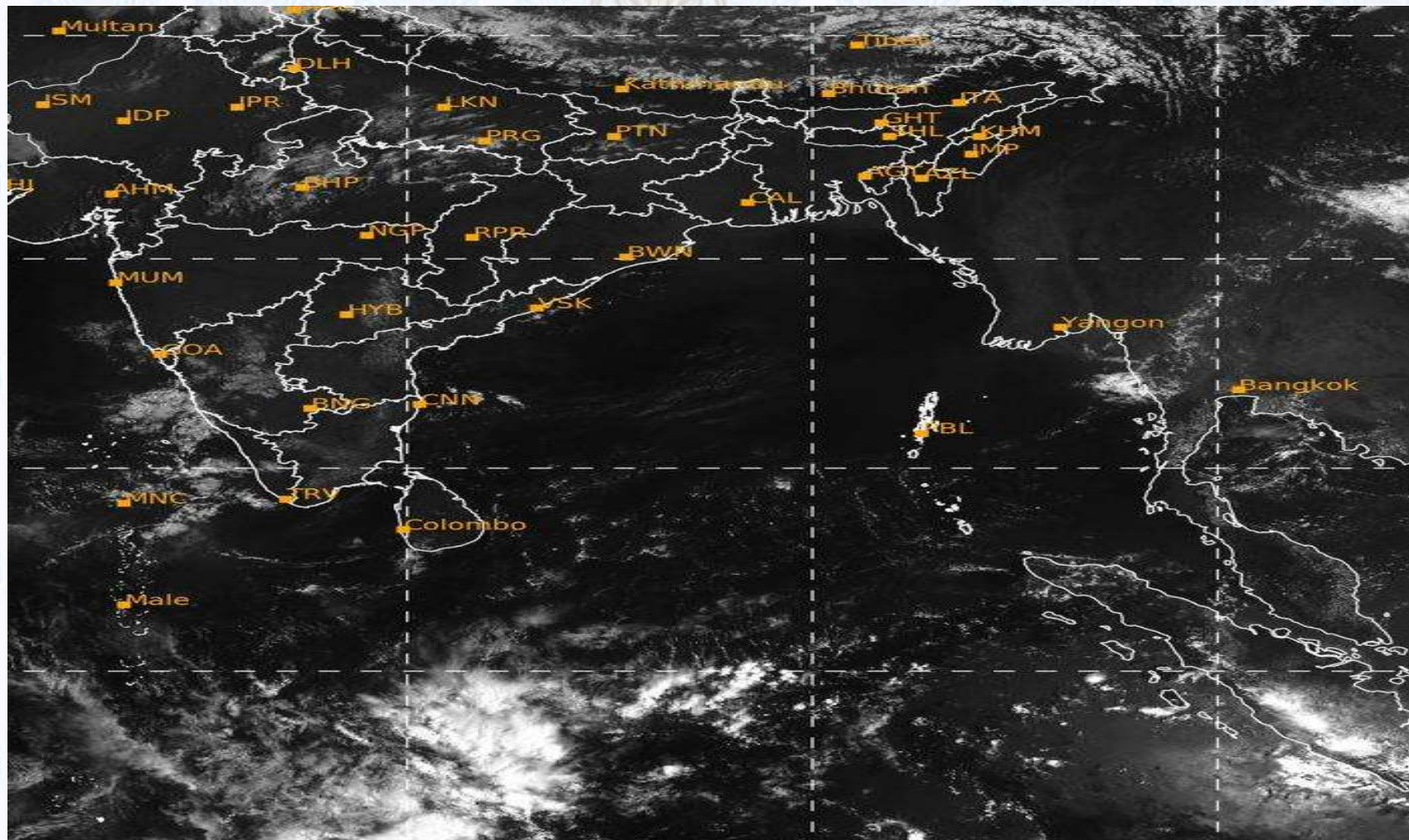


29/02/2020, 10:00 UTC MATSAT-IR

Ref: <http://satellite.imd.gov.in/insat.htm>



SATELLITE VIEW OF BAY OF BENGAL



29/02/2020, 10:00 MATSAT-VIS

Ref: <http://satellite.imd.gov.in/insat.htm>



Fleet Forecast Sea Area C-90 (Valid for 12 Hrs Commencing 1000 UTC of 29.02.2020)

Part One	NO STORM WARNING.	
Part Two	SEASONAL LOW LIES OVER SOUTH BAY.	
Part Three	Weather	PARTLY CLOUDY TO TEMPORARY CLOUDY OVER AREA C-90.
	Wind	NORTH/ NORTH-EASTERLY, 08-12 KTS.
	Visibility	03-05 KMS, REDUCING TO 1500 M OR LESS IN MIST/HAZE.
	Outlook	FOR SUBSEQUENT 12 HOURS: LITTLE CHANGE.
	MSL Pressure	AT =29,0000 UTC. CHATTOGRAM =1012 HPA



Inland River Port Warning (VALID TILL 06 PM OF 29.02.2020)

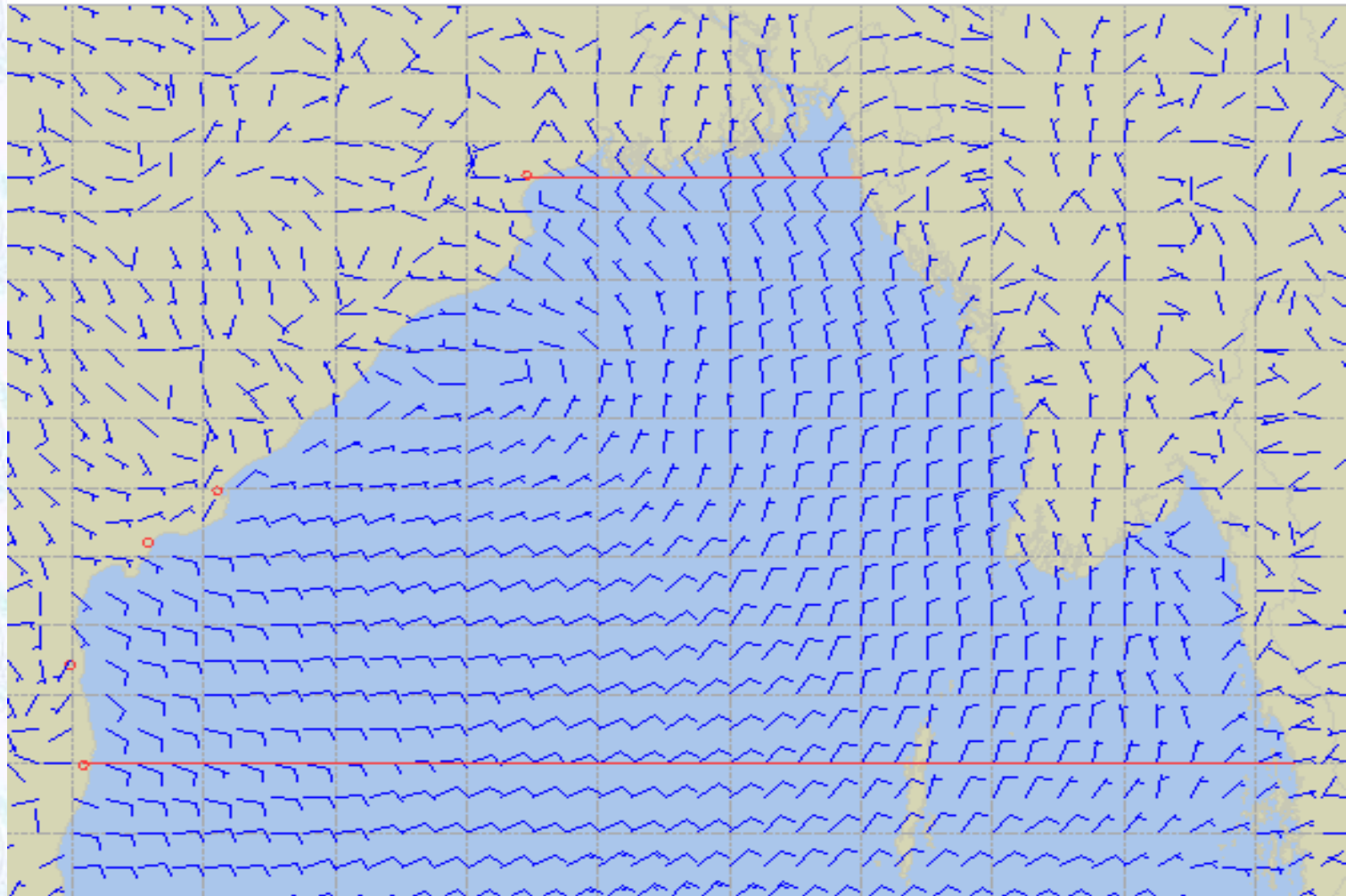
THERE IS NO INLAND RIVERPORTS WARNING AND NO SIGNAL IS TO BE HOISTED.



Ref: <http://www.bmd.gov.bd/?/home>



Surface Wind Forecast-01 Mar - 2020



Legend:



Calm
Winds



5 Knots



10 Knots



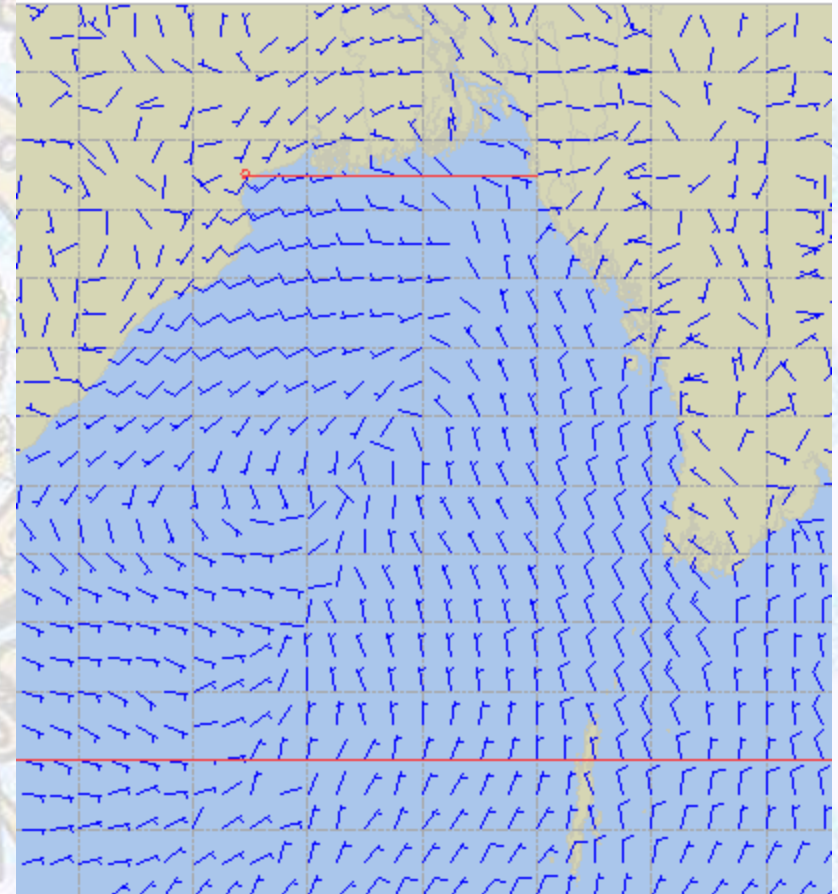
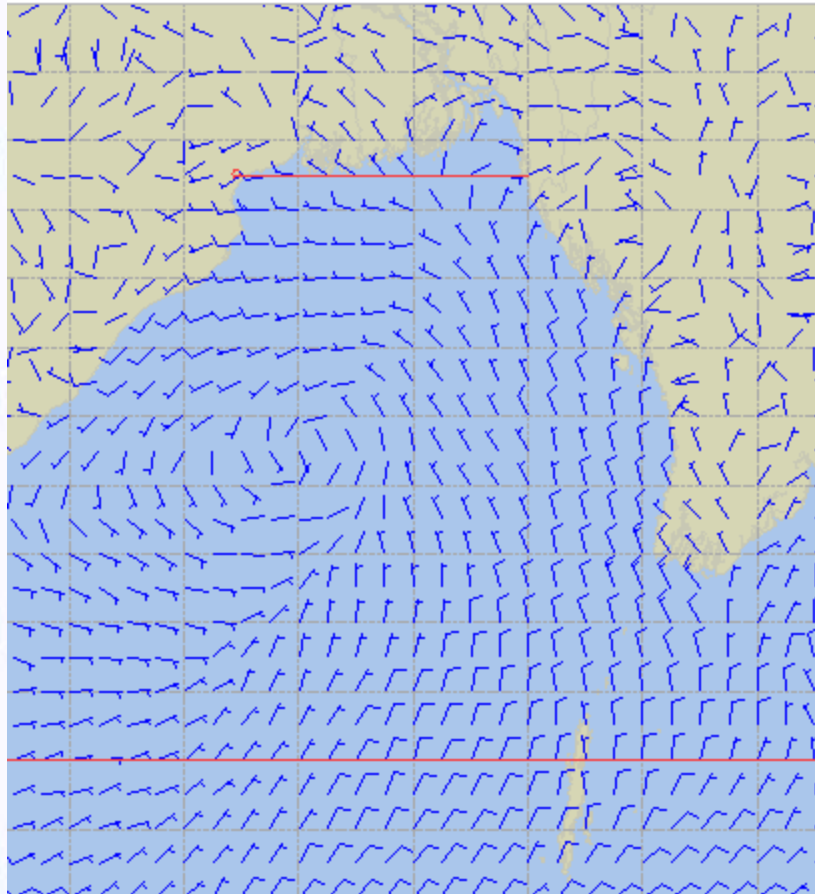
60 Knots



Surface Wind Forecast – 02 & 03 Mar - 2020

02 Mar 2020 Monday

03 Mar 2020 Tuesday



Legend:



**Calm
Winds**



5 Knots



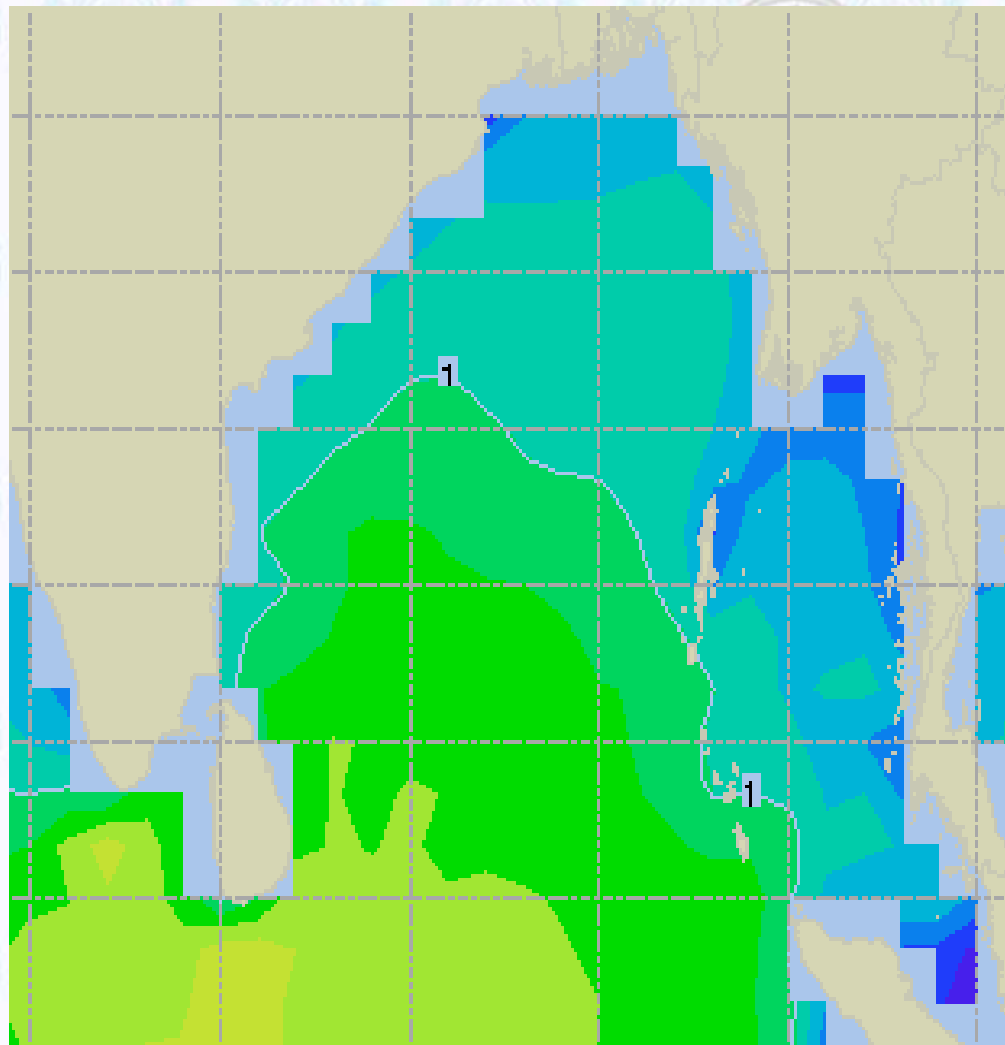
10 Knots



60 Knots



Sea State Forecast - 01 Mar - 2020



Sea State	Ht (m)
0	0-0.1
1	0-0.1
2	0.1-0.5
3	0.5-1.25
4	1.25-2.5
5	2.5-4.0
6	4-6
7	6-9
8	9-14
9	Over 14

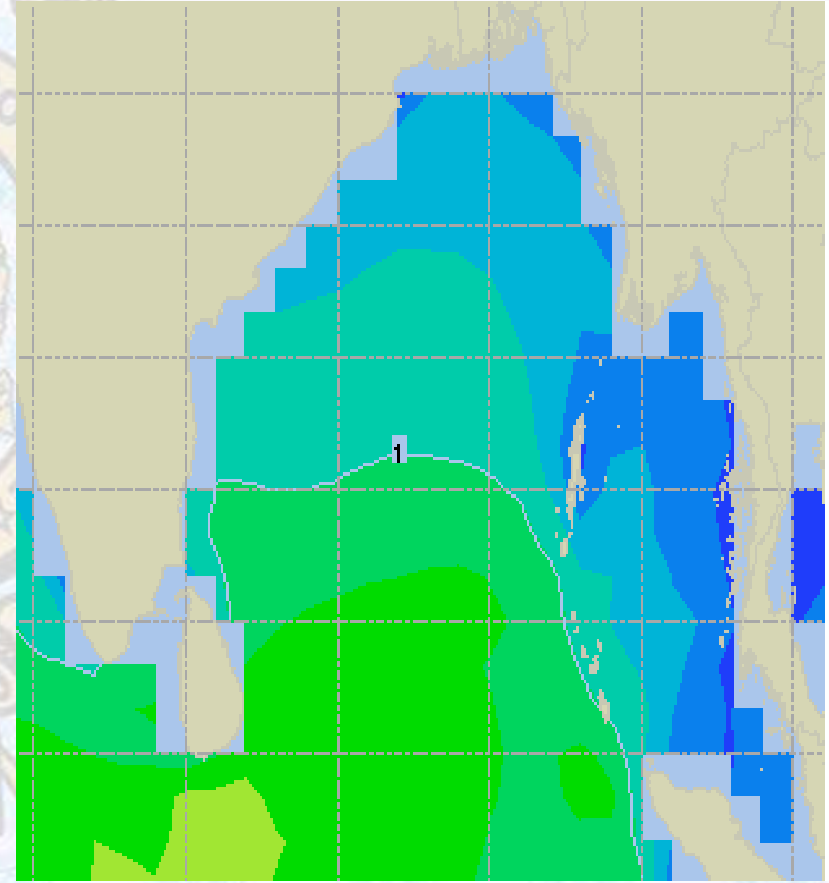
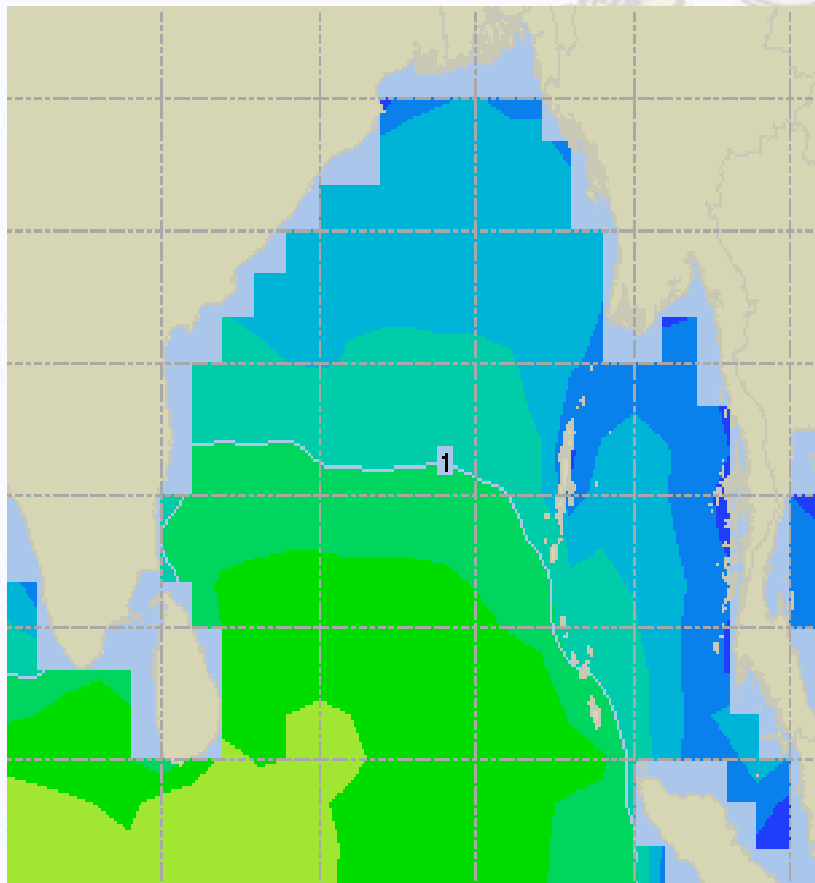




Sea State Forecast - 02 & 03 Mar - 2020

02 Mar 2020 Monday

03 Mar 2020 Tuesday

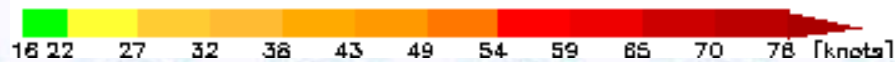
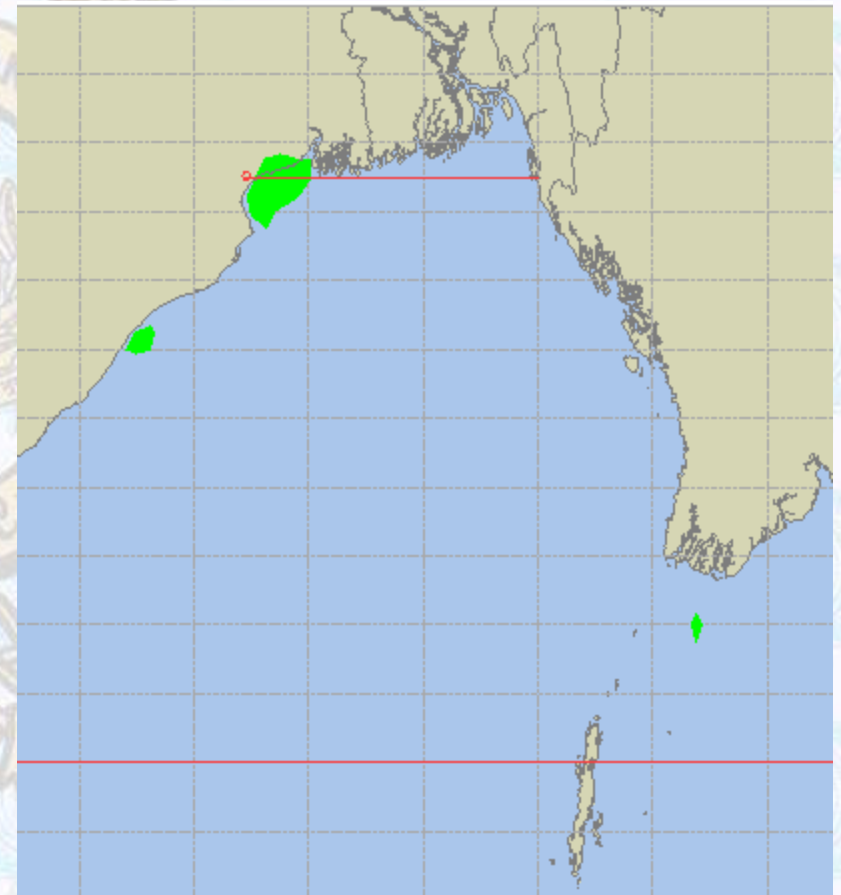
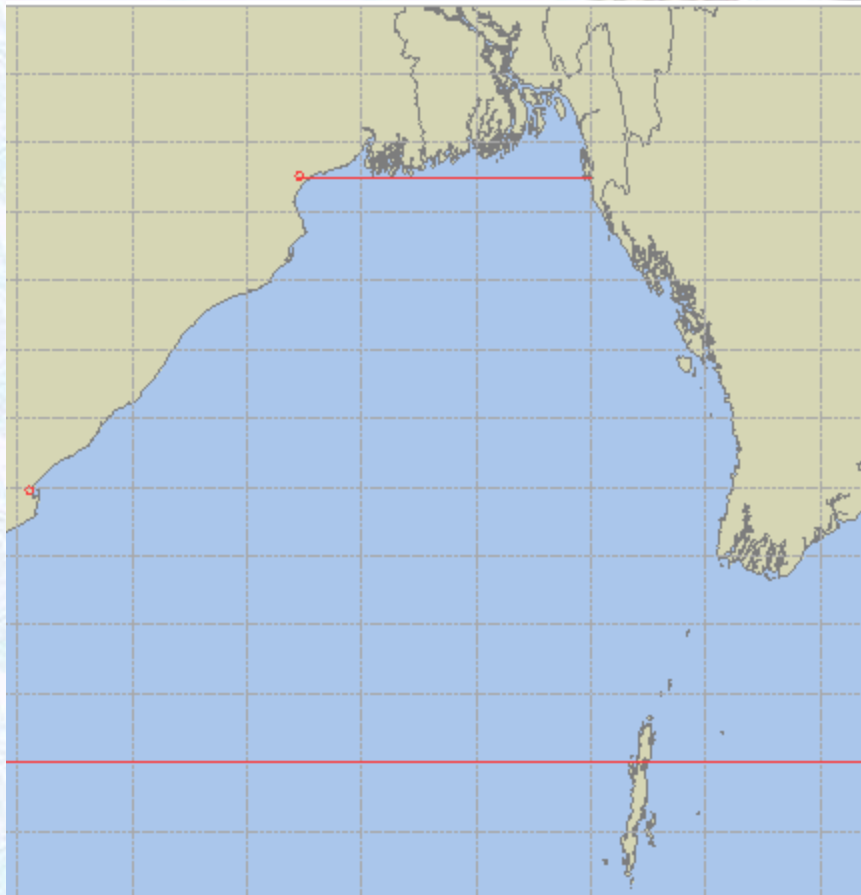




Peak Gusting Possibilities – 01 & 02 Mar - 2020

01 Mar 2020 Sunday

02 Mar 2020 Monday

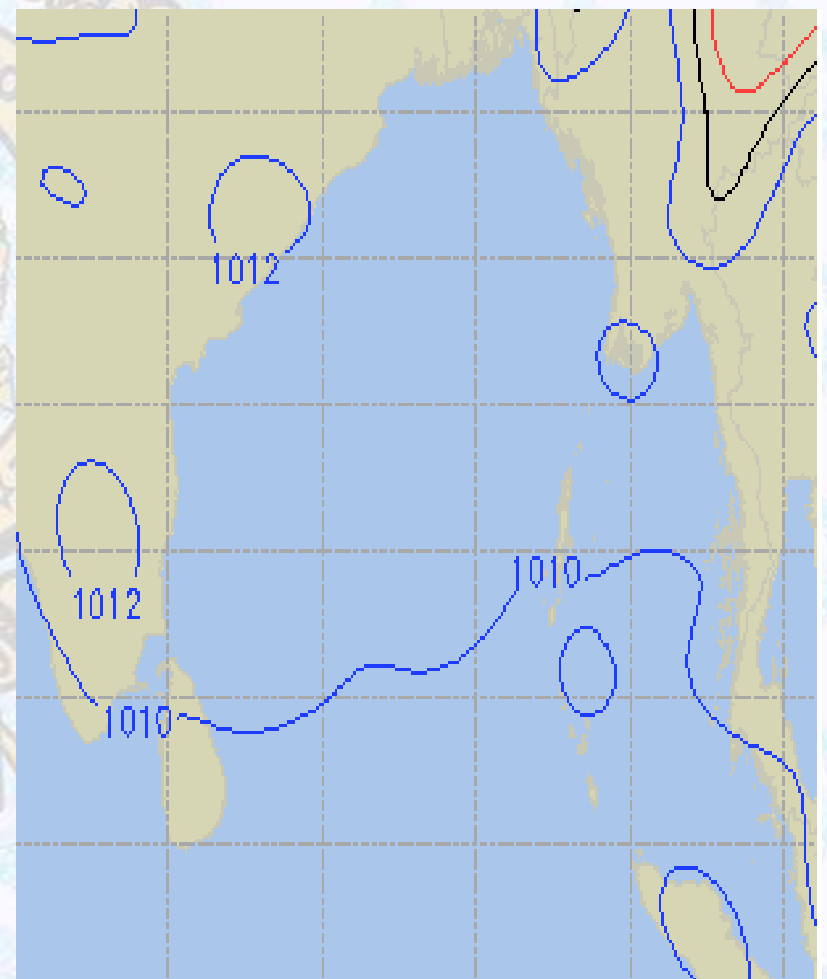
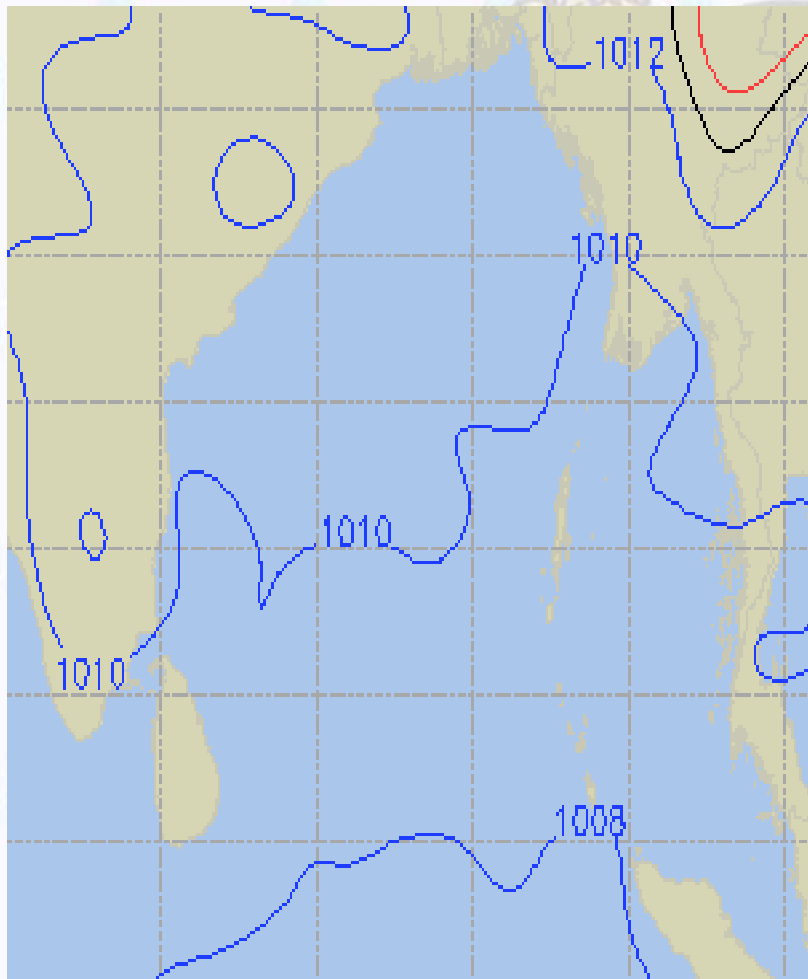




Surface Pressure forecast – 01 & 02 Mar - 2020

01 Mar 2020 Sunday

02 Mar 2020 Monday

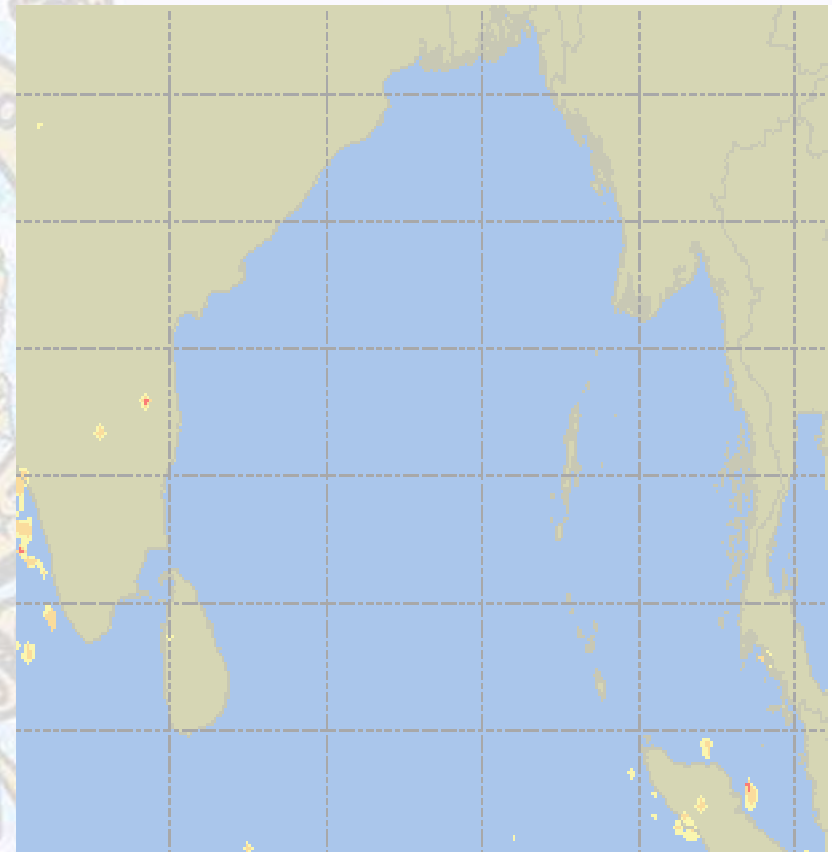
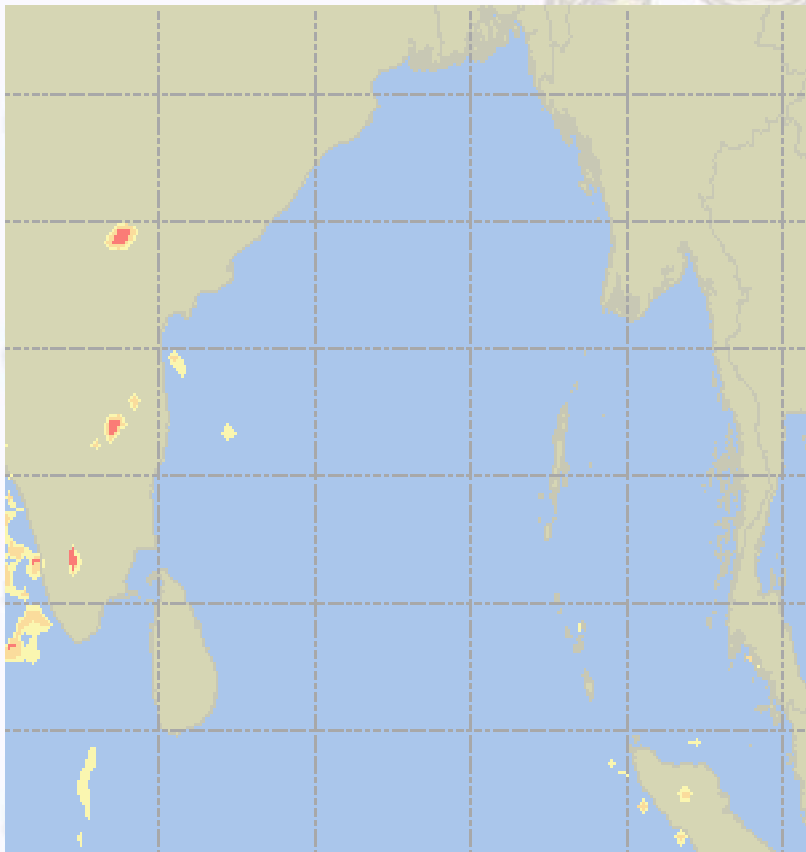




Visibility at Sea Forecast – 01 & 02 Mar - 2020

01 Mar 2020 Sunday

02 Mar 2020 Monday



Visibility Scale:

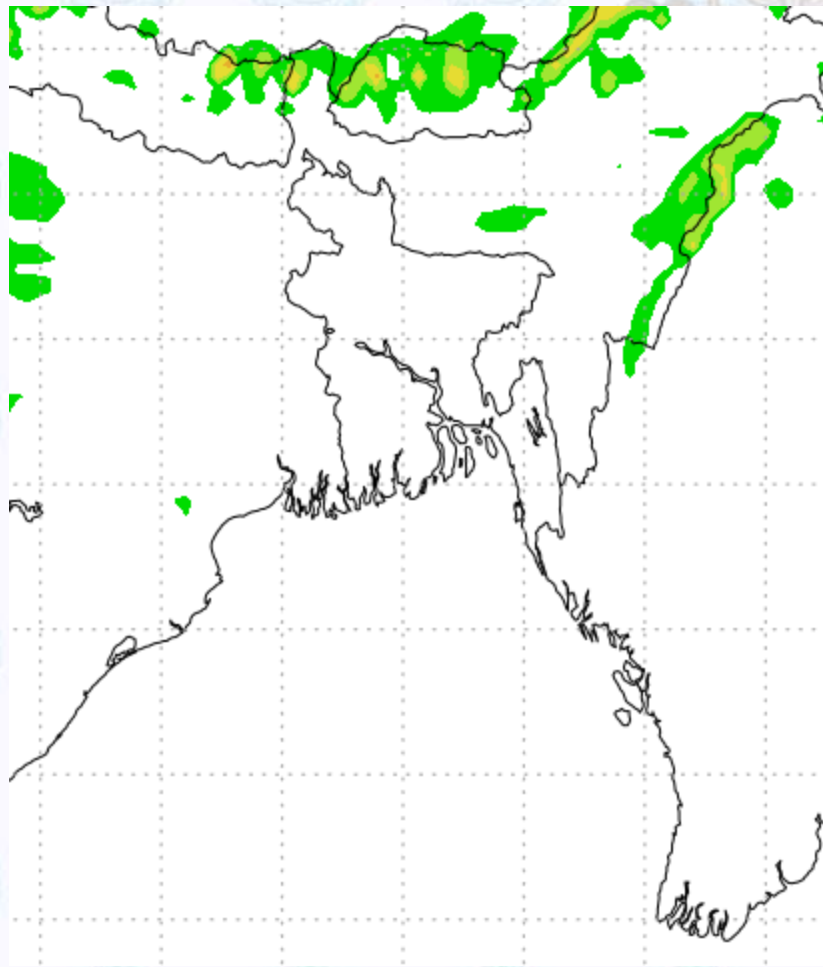


Ref (Slide 12-18): <http://www.weatheronline.co.uk/marine/weather?LEVEL>

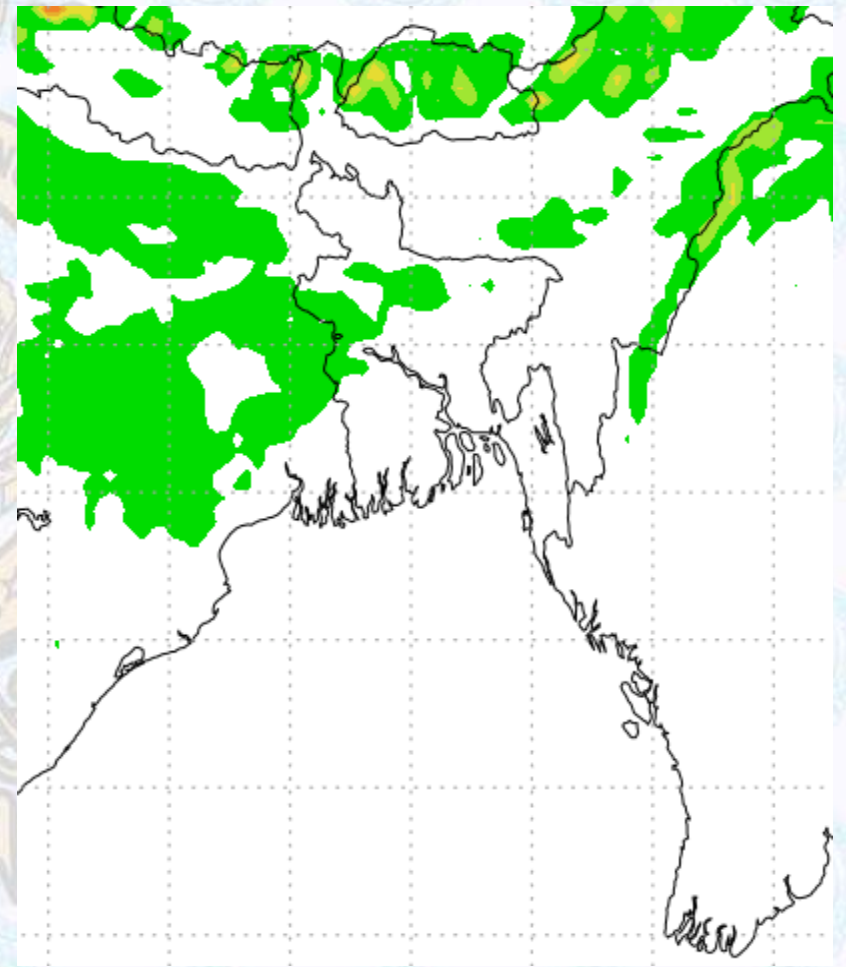


Precipitation

Rain(mm) 01 & 02 Mar 2020



Rain(mm) 02 & 03 Mar 2020



Precipitation Scale (mm):





Tidal Information

KHAL NO. 10

COX'S BAZAR

HIRAN POINT

	Time	Height		Time	Height		Time	Height
01 Mar 2020	0421	3.75		0216	2.64		0155	2.38
	1046	0.49		0837	0.46		0811	0.63
	1648	3.77		1439	2.53		1427	2.40
	2315	0.84		2102	0.59		2038	0.95
02 Mar 2020	Time	Height		Time	Height		Time	Height
	0507	3.43		0257	2.41		0231	2.21
	1128	0.73		0916	0.61		0847	0.79
	1742	3.58		1528	2.38		1514	2.28
	-	-		2152	0.75		2129	1.12
03 Mar 2020	Time	Height		Time	Height		Time	Height
	0009	1.07		0349	2.20		0320	2.04
	0608	3.12		1008	0.76		0941	0.95
	1226	1.00		1634	2.28		1621	2.18
	1854	3.43		2301	0.89		2250	1.26