

MARINE WEATHER FORECAST- NEAR AUTHORITY BUOY (Lat 22° 12'N, Long 091° 38'E)

DATE : 31 March to 07 April 2024

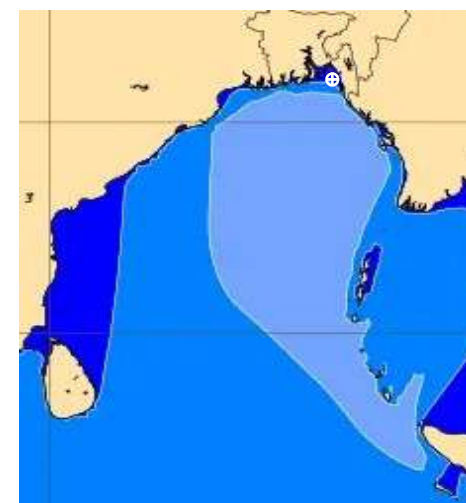
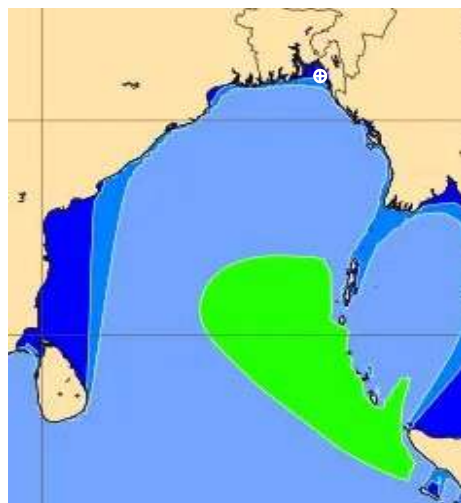
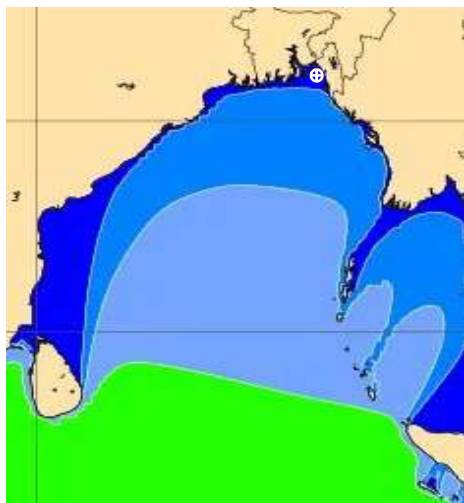
Date	Time	Max Wind Spd (kts)	Wind Direction	Wave Ht (m)	Sea State	Baro Pressure	Air Temp		Sea Surface Temp	Humidity (%)	Prob of Rain (%)	Sea State	Wave Ht (m)
							Max	Min					
31-03-24	0001	13	SSE	0.3	2	1012	32	22	23	83%	16% (0.0 mm)	0	0
	0600	11	SSE	0.3	2	1012			22	91%	14% (0.0 mm)	1	0 - 0.1
	1200	17	SSW	0.3	2	1013			26	64%	24% (0.1 mm)	2	0.1 - 0.5
	1800	19	S	0.3	2	1009			25	82%	32% (0.2 mm)		
01-04-24	0001	18	SSE	0.3	2	1009	32	22	22	86%	12% (0.0 mm)	3	0.5 - 1.25
	0600	18	SSE	0.3	2	1009			21	95%	13% (0.0 mm)		
	1200	17	S	0.3	2	1009			26	62%	14% (0.0 mm)	4	1.25 - 2.5
	1800	20	S	0.4	2	1005			24	84%	10% (0.0 mm)	5	2.5 - 4.0
02-04-24	0001	19	SSE	0.4	2	1006	32	23	23	83%	12% (0.0 mm)	6	4.0 - 6.0
	0600	20	SSE	0.4	2	1007			22	90%	14% (0.0 mm)		
	1200	21	SSW	0.4	2	1006			26	64%	13% (0.0 mm)	7	6.0 - 9.0
	1800	19	S	0.4	2	1008			25	82%	15% (0.0 mm)		
03-04-24	0001	18	S	0.4	2	1006	33	23	23	86%	14% (0.0 mm)	8	9.0 - 14.0
	0600	20	SSE	0.4	2	1007			22	93%	13% (0.0 mm)		
	1200	18	SSE	0.4	2	1006			26	62%	12% (0.0 mm)	9	Over 14.0
	1800	21	S	0.4	2	1005			25	84%	14% (0.0 mm)		

31 Mar 24 Sun (Probability 98%)

01 April 24 Mon (Probability 95%)

02 April 24 Tue (Probability 90%)

03 April 24 Wed (Probability 80%)



MARINE WEATHER FORECAST- NEAR AUTHORITY BUOY (Lat 22° 12'N, Long 091° 38'E)

DATE : 31 March to 07 April 2024

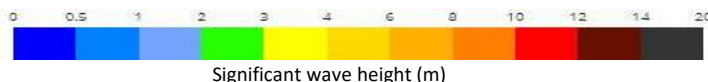
Date	Time	Max Wind Spd (kts)	Wind Direction	Wave Ht (m)	Sea State	Baro Pressure	Air Temp		Sea Surface Temp	Humidity (%)	Prob of Rain (%)	Sea State	Wave Ht (m)
							Max	Min					
04-04-24	0001	19	SSE	0.4	2	1008	33	23	24	85%	14% (0.0 mm)	0	0
	0600	17	SSE	0.3	2	1009			23	91%	12% (0.0 mm)	1	0 - 0.1
	1200	20	SSW	0.4	2	1010			26	63%	13% (0.0 mm)	2	0.1 - 0.5
	1800	18	SSW	0.4	2	1007			25	84%	16% (0.0 mm)	3	0.5 - 1.25
05-04-24	0001	20	SSE	0.4	2	1007	32	23	24	82%	14% (0.0 mm)	4	1.25 - 2.5
	0600	18	SE	0.4	2	1008			23	90%	12% (0.0 mm)	5	2.5 - 4.0
	1200	21	SSW	0.4	2	1007			26	63%	14% (0.0 mm)	6	4.0 - 6.0
	1800	20	S	0.4	2	1006			25	84%	11% (0.0 mm)	7	6.0 - 9.0
06-04-24	0001	21	SSE	0.4	2	1006	32	23	24	86%	10% (0.0 mm)	8	9.0 - 14.0
	0600	19	SE	0.4	2	1007			23	93%	13% (0.0 mm)	9	Over 14.0
	1200	22	SSW	0.4	2	1006			26	64%	15% (0.0 mm)		
	1800	21	S	0.4	2	1005			25	82%	14% (0.0 mm)		
07-04-24	0001	20	SSE	0.4	2	1007	32	23	24	86%	12% (0.0 mm)		
	0600	18	SE	0.4	2	1008			23	93%	16% (0.0 mm)		
	1200	21	SSW	0.4	2	1007			26	64%	14% (0.0 mm)		
	1800	23	SW	0.4	2	1006			25	85%	10% (0.0 mm)		

04 April 24 Thu (Probability 70%)

05 April 24 Fri (Probability 60%)

06 April 24 Sat (Probability 50%)

07 April 24 Sun (Probability 50%)



MARINE WEATHER FORECAST- 20 NM WEST OF ELEPHANT POINT (Lat 21° 10'N, Long 091° 42'E)

DATE : 31 March to 07 April 2024


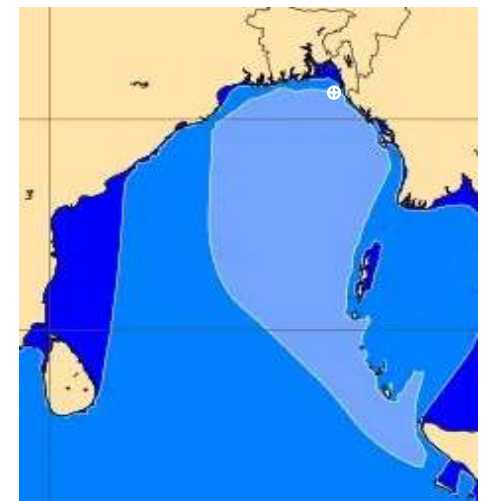
Date	Time	Max Wind Spd (kts)	Wind Direction	Wave Ht (m)	Sea State	Baro Pressure	Air Temp		Sea Surface Temp	Humidity (%)	Prob of Rain (%)	Sea State	Wave Ht (m)
							Max	Min					
31-03-24	0001	6	SSW	0.6	3	1013	32	22	24	82%	14% (0.0 mm)	0	0
	0600	8	SSE	0.6	3	1013			23	94%	16% (0.0 mm)	1	0 - 0.1
	1200	10	SSE	0.6	3	1014			26	62%	13% (0.0 mm)	2	0.1 - 0.5
	1800	16	S	0.8	3	109			25	83%	17% (0.0 mm)	3	0.5 - 1.25
01-04-24	0001	12	SSE	0.6	3	1009	32	22	24	86%	11% (0.0 mm)	4	1.25 - 2.5
	0600	16	SSE	0.8	3	1009			23	91%	15% (0.0 mm)	5	2.5 - 4.0
	1200	17	SSE	0.8	3	1010			26	61%	16% (0.0 mm)	6	4.0 - 6.0
	1800	18	S	0.9	3	1006			25	83%	12% (0.0 mm)	7	6.0 - 9.0
02-04-24	0001	15	SSE	0.9	3	1006	32	22	24	86%	14% (0.0 mm)	8	9.0 - 14.0
	0600	15	SSE	0.8	3	1007			23	93%	10% (0.0 mm)	9	Over 14.0
	1200	18	SSE	0.9	3	1006			26	66%	12% (0.0 mm)		
	1800	17	S	0.9	3	1005			25	81%	13% (0.0 mm)		
03-04-24	0001	16	SSE	0.9	3	1006	32	22	24	83%	14% (0.0 mm)		
	0600	17	SSE	0.9	3	1005			23	92%	16% (0.0 mm)		
	1200	15	SSE	0.8	3	1006			26	64%	10% (0.0 mm)		
	1800	18	SE	0.9	3	1005			25	86%	15% (0.0 mm)		

31 Mar 24 Sun (Probability 98%)

01 April 24 Mon (Probability 95%)

02 April 24 Tue (Probability 90%)

03 April 24 Wed (Probability 80%)



MARINE WEATHER FORECAST- 20 NM WEST OF ELEPHANT POINT (Lat 21° 10'N, Long 091° 42'E)

DATE : 31 March to 07 April 2024


Date	Time	Max Wind Spd (kts)	Wind Direction	Wave Ht (m)	Sea State	Baro Pressure	Air Temp		Sea Surface Temp	Humidity (%)	Prob of Rain (%)	Sea State	Wave Ht (m)
							Max	Min					
04-04-24	0001	13	S	0.9	3	1008	32	23	24	86%	14% (0.0 mm)	0	0
	0600	12	S	0.9	3	1009			23	93%	12% (0.0 mm)	1	0 - 0.1
	1200	15	SSE	0.9	3	1010			26	64%	13% (0.0 mm)	2	0.1 - 0.5
	1800	14	SSW	0.9	3	1008			25	81%	15% (0.0 mm)	3	0.5 - 1.25
05-04-24	0001	17	SSE	0.9	3	1007	32	23	24	85%	14% (0.0 mm)	4	1.25 - 2.5
	0600	13	SSE	0.9	3	1008			23	91%	10% (0.0 mm)	5	2.5 - 4.0
	1200	19	SSE	1.1	3	1008			26	66%	12% (0.0 mm)	6	4.0 - 6.0
	1800	17	S	1.0	3	1006			25	82%	14% (0.0 mm)	7	6.0 - 9.0
06-04-24	0001	16	SSE	1.0	3	1007	32	23	24	84%	11% (0.0 mm)	8	9.0 - 14.0
	0600	13	SSE	0.9	3	1007			23	93%	13% (0.0 mm)	9	Over 14.0
	1200	18	SSE	1.1	3	1008			26	64%	12% (0.0 mm)		
	1800	17	S	1.1	3	1007			25	86%	14% (0.0 mm)		
07-04-24	0001	16	SSE	1.0	3	1008	32	23	24	86%	10% (0.0 mm)		
	0600	15	SSE	1.0	3	1007			23	90%	11% (0.0 mm)		
	1200	18	SE	1.1	3	1008			26	64%	12% (0.0 mm)		
	1800	17	SSE	1.1	3	1006			25	82%	13% (0.0 mm)		

04 April 24 Thu (Probability 70%)

05 April 24 Fri (Probability 60%)

06 April 24 Sat (Probability 50%)

07 April 24 Sun (Probability 50%)



MARINE WEATHER FORECAST- 15 NM WEST OF ST. MARTIN'S LIGHT HOUSE (Lat 20° 37'N, Long 092° 03' E)

DATE : 31 March to 07 April 2024


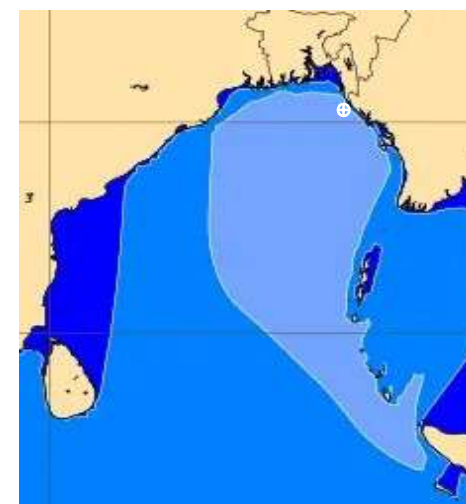
Date	Time	Max Wind Spd (kts)	Wind Direction	Wave Ht (m)	Sea State	Baro Pressure	Air Temp		Sea Surface Temp	Humidity (%)	Prob of Rain(%)	Sea State	Wave Ht (m)
							Max	Min					
31-03-24	0001	5	WSW	0.7	3	1013	32	22	24	84%	13% (0.0 mm)	0	0
	0600	4	SSW	0.6	3	1012			23	92%	15% (0.0 mm)	1	0 - 0.1
	1200	6	S	0.6	3	1014			26	63%	17% (0.0 mm)	2	0.1 - 0.5
	1800	13	SW	0.7	3	1009			25	86%	16% (0.0 mm)	3	0.5 - 1.25
01-04-24	0001	15	SW	0.7	3	1010	32	22	24	82%	14% (0.0 mm)	4	1.25 - 2.5
	0600	10	SSE	0.6	3	1009			23	94%	13% (0.0 mm)	5	2.5 - 4.0
	1200	12	SSE	0.6	3	1011			26	63%	15% (0.0 mm)	6	4.0 - 6.0
	1800	13	SSW	0.8	3	1007			25	86%	14% (0.0 mm)	7	6.0 - 9.0
02-04-24	0001	12	S	0.8	3	1007	32	22	24	81%	10% (0.0 mm)	8	9.0 - 14.0
	0600	10	SSE	0.8	3	1007			23	95%	16% (0.0 mm)	9	Over 14.0
	1200	12	SSE	0.9	3	1008			26	63%	14% (0.0 mm)		
	1800	16	SSW	0.9	3	1006			25	86%	12% (0.0 mm)		
03-04-24	0001	13	SE	0.9	3	1007	32	22	24	86%	14% (0.0 mm)		
	0600	14	SSE	0.9	3	1008			23	90%	16% (0.0 mm)		
	1200	12	SE	0.9	3	1007			26	62%	12% (0.0 mm)		
	1800	15	SSW	0.9	3	1006			25	84%	14% (0.0 mm)		

31 Mar 24 Sun (Probability 98%)

01 April 24 Mon (Probability 95%)

02 April 24 Tue (Probability 90%)

03 April 24 Wed (Probability 80%)



Significant wave height (m)

MARINE WEATHER FORECAST- 15 NM WEST OF ST. MARTIN'S LIGHT HOUSE (Lat 20° 37'N, Long 092° 03' E)

DATE : 31 March to 07 April 2024

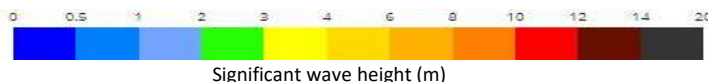
Date	Time	Max Wind Spd (kts)	Wind Direction	Wave Ht (m)	Sea State	Baro Pressure	Air Temp		Sea Surface Temp	Humidity (%)	Prob of Rain (%)	Sea State	Wave Ht (m)
							Max	Min					
04-04-24	0001	9	S	0.9	3	1010	32	22	24	81%	11% (0.0 mm)	0	0
	0600	8	SSW	0.9	3	1008			22	93%	12% (0.0 mm)	1	0 - 0.1
	1200	9	S	0.9	3	1011			26	62%	13% (0.0 mm)	2	0.1 - 0.5
	1800	13	SSW	1.1	3	1008			25	84%	14% (0.0 mm)	3	0.5 - 1.25
05-04-24	0001	10	SW	1.1	3	1009	32	23	24	82%	12% (0.0 mm)	4	1.25 - 2.5
	0600	12	S	1.1	3	1006			22	94%	14% (0.0 mm)	5	2.5 - 4.0
	1200	10	SSE	1.1	3	1010			26	63%	12% (0.0 mm)	6	4.0 - 6.0
	1800	15	S	1.1	3	1006			25	86%	13% (0.0 mm)	7	6.0 - 9.0
06-04-24	0001	14	S	1.1	3	1008	32	23	24	86%	15% (0.0 mm)	8	9.0 - 14.0
	0600	11	S	1.0	3	1006			22	93%	14% (0.0 mm)	9	Over 14.0
	1200	12	S	1.1	3	1010			26	65%	12% (0.0 mm)		
	1800	14	SW	1.1	3	1007			25	87%	13% (0.0 mm)		
07-04-24	0001	13	SW	1.1	3	1009	32	23	24	84%	14% (0.0 mm)		
	0600	11	SSW	1.0	3	1010			22	95%	12% (0.0 mm)		
	1200	13	S	1.1	3	1009			26	63%	13% (0.0 mm)		
	1800	16	SW	1.1	3	1007			25	86%	10% (0.0 mm)		

04 April 24 Thu (Probability 70%)

05 April 24 Fri (Probability 60%)

06 April 24 Sat (Probability 50%)

07 April 24 Sun (Probability 50%)



MARINE WEATHER FORECAST- 40 NM ESE OF PAYRA FAIRWAY (Lat 21° 07'N, Long 090° 45'E)

DATE : 31 March to 07 April 2024

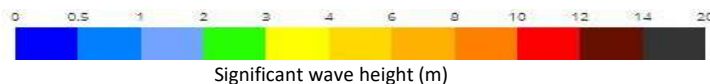
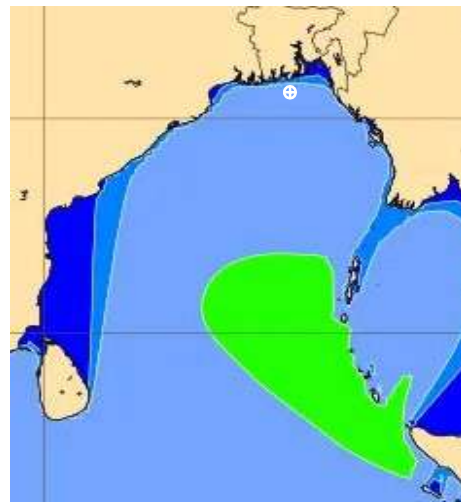
Date	Time	Max Wind Spd (kts)	Wind Direction	Wave Ht (m)	Sea State	Baro Pressure	Air Temp		Sea Surface Temp	Humidity (%)	Prob of Rain (%)	Sea State	Wave Ht (m)
							Max	Min					
31-03-24	0001	8	SSW	0.9	3	1012	33	22	24	81%	10% (0.0 mm)	0	0
	0600	11	SSW	0.9	3	1012			22	93%	14% (0.0 mm)	1	0 - 0.1
	1200	15	SSW	1.1	3	1013			25	65%	12% (0.0 mm)	2	0.1 - 0.5
	1800	20	SW	1.1	3	1008			24	86%	15% (0.0 mm)	3	0.5 - 1.25
01-04-24	0001	22	SW	1.1	3	1009	33	22	24	82%	14% (0.0 mm)	4	1.25 - 2.5
	0600	18	SSW	1.1	3	1008			23	94%	12% (0.0 mm)	5	2.5 - 4.0
	1200	15	SSW	1.1	3	1009			25	63%	10% (0.0 mm)	6	4.0 - 6.0
	1800	19	SSW	1.1	3	1006			24	85%	11% (0.0 mm)	7	6.0 - 9.0
02-04-24	0001	22	SW	1.1	3	1006	32	22	24	84%	12% (0.0 mm)	8	9.0 - 14.0
	0600	13	SSE	1.1	3	1006			23	91%	13% (0.0 mm)	9	Over 14.0
	1200	19	S	1.0	3	1007			26	62%	15% (0.0 mm)		
	1800	21	SSW	1.1	3	1005			24	84%	14% (0.0 mm)		
03-04-24	0001	20	SW	1.1	3	1006	32	23	24	83%	12% (0.0 mm)		
	0600	14	SSW	1.0	3	1007			23	92%	10% (0.0 mm)		
	1200	15	SW	1.0	3	1006			26	65%	11% (0.0 mm)		
	1800	17	SSW	1.1	3	1005			24	84%	12% (0.0 mm)		

31 Mar 24 Sun (Probability 98%)

01 April 24 Mon (Probability 95%)

02 April 24 Tue (Probability 90%)

03 April 24 Wed (Probability 80%)



MARINE WEATHER FORECAST- 40 NM ESE OF PAYRA FAIRWAY (Lat 21° 07'N, Long 090° 45'E)

DATE : 31 March to 07 April 2024

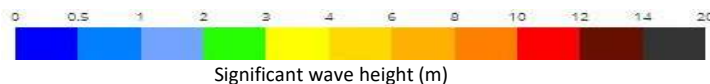
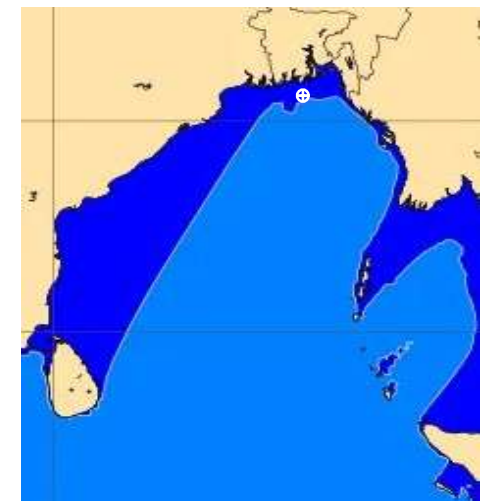
Date	Time	Max Wind Spd (kts)	Wind Direction	Wave Ht (m)	Sea State	Baro Pressure	Air Temp		Sea Surface Temp	Humidity (%)	Prob of Rain (%)	Sea State	Wave Ht (m)
							Max	Min					
04-04-24	0001	20	SSW	1.1	3	1008	32	22	25	81%	12% (0.0 mm)	0	0
	0600	13	SSW	1.0	3	1008			24	95%	15% (0.0 mm)	1	0 - 0.1
	1200	19	S	1.1	3	1010			26	62%	16% (0.0 mm)	2	0.1 - 0.5
	1800	18	SW	1.1	3	1007			25	83%	14% (0.0 mm)	3	0.5 - 1.25
05-04-24	0001	20	SSW	1.1	3	1007	32	23	25	83%	13% (0.0 mm)	4	1.25 - 2.5
	0600	15	S	1.0	3	1007			24	94%	15% (0.0 mm)	5	2.5 - 4.0
	1200	19	S	1.0	3	1008			26	62%	14% (0.0 mm)	6	4.0 - 6.0
	1800	20	SSW	1.1	3	1005			25	86%	12% (0.0 mm)	7	6.0 - 9.0
06-04-24	0001	20	SSW	1.1	3	1006	32	23	25	87%	13% (0.0 mm)	8	9.0 - 14.0
	0600	11	SSW	1.0	3	1007			24	92%	14% (0.0 mm)	9	Over 14.0
	1200	19	S	1.0	3	1006			26	66%	12% (0.0 mm)		
	1800	18	SSW	1.1	3	1005			25	84%	13% (0.0 mm)		
07-04-24	0001	19	SSW	1.0	3	1006	32	23	25	84%	14% (0.0 mm)		
	0600	20	SSW	1.1	3	1007			24	96%	12% (0.0 mm)		
	1200	18	S	1.0	3	1006			26	62%	13% (0.0 mm)		
	1800	21	SSW	1.1	3	1005			25	84%	14% (0.0 mm)		

04 April 24 Thu (Probability 70%)

05 April 24 Fri (Probability 60%)

06 April 24 Sat (Probability 50%)

07 April 24 Sun (Probability 50%)



MARINE WEATHER FORECAST- 10 NM SOUTH OF MONGLA FAIRWAY (Lat 21° 16'N, Long 089° 34'E)

DATE : 31 March to 07 April 2024

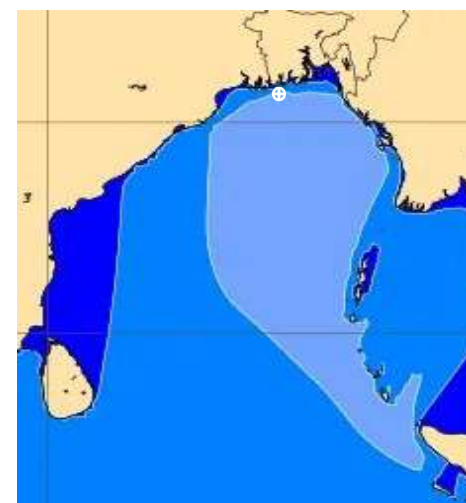
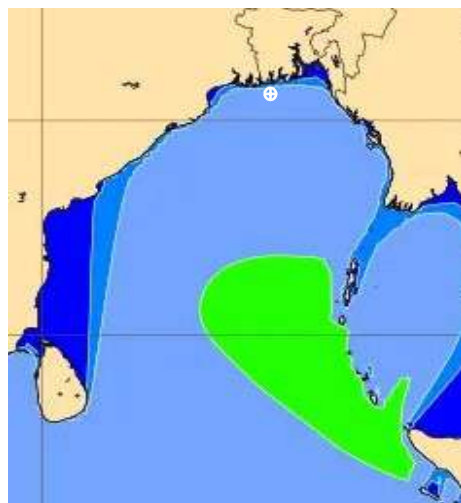
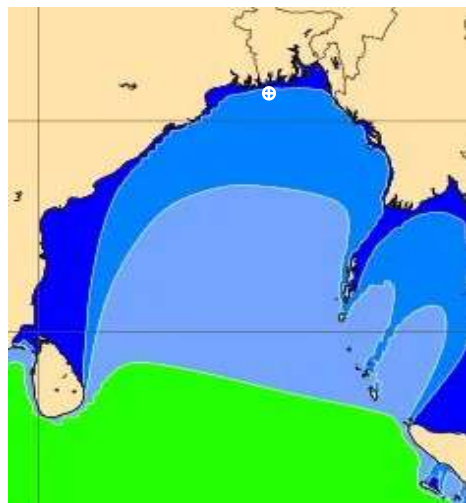
Date	Time	Max Wind Spd (kts)	Wind Direction	Wave Ht (m)	Sea State	Baro Pressure	Air Temp		Sea Surface Temp	Humidity (%)	Prob of Rain (%)	Sea State	Wave Ht (m)
							Max	Min					
31-03-24	0001	18	SW	1.1	3	1012	32	22	24	83%	16% (0.0 mm)	0	0
	0600	19	SSW	1.1	3	1011			23	90%	14% (0.0 mm)	1	0 - 0.1
	1200	22	SSW	1.1	3	1012			26	62%	12% (0.0 mm)	2	0.1 - 0.5
	1800	21	SW	1.2	3	1008			25	86%	13% (0.0 mm)	3	0.5 - 1.25
01-04-24	0001	25	WSW	1.2	3	1008	32	22	24	82%	14% (0.0 mm)	4	1.25 - 2.5
	0600	23	WSW	1.2	3	1007			23	95%	12% (0.0 mm)	5	2.5 - 4.0
	1200	17	SW	1.0	3	1008			26	63%	15% (0.0 mm)	6	4.0 - 6.0
	1800	24	SSW	1.1	3	1005			25	86%	14% (0.0 mm)	7	6.0 - 9.0
02-04-24	0001	27	SW	1.2	3	1006	32	22	24	81%	12% (0.0 mm)	8	9.0 - 14.0
	0600	22	SW	1.2	3	1005			23	96%	13% (0.0 mm)	9	Over 14.0
	1200	16	SSW	1.0	3	1006			26	63%	12% (0.0 mm)		
	1800	20	SSW	1.1	3	1005			25	86%	14% (0.0 mm)		
03-04-24	0001	26	SW	1.2	3	1006	32	23	24	85%	10% (0.0 mm)		
	0600	20	SW	1.1	3	1005			23	92%	11% (0.0 mm)		
	1200	21	SSW	1.1	3	1006			26	65%	12% (0.0 mm)		
	1800	22	WSW	1.1	3	1004			25	84%	10% (0.0 mm)		

31 Mar 24 Sun (Probability 98%)

01 April 24 Mon (Probability 95%)

02 April 24 Tue (Probability 90%)

03 April 24 Wed (Probability 80%)



MARINE WEATHER FORECAST- 10 NM SOUTH OF MONGLA FAIRWAY (Lat 21° 16'N, Long 089° 34' E)

DATE : 31 March to 07 April 2024


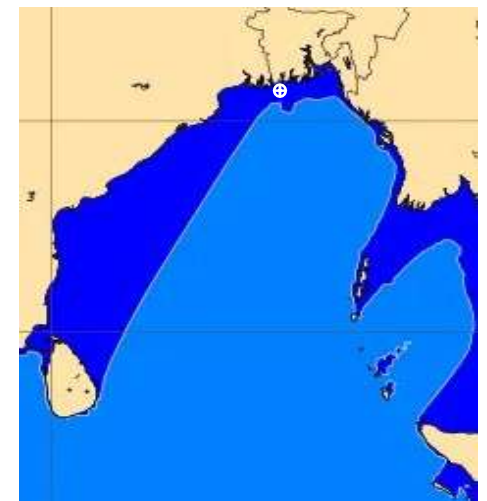
Date	Time	Max Wind Spd (kts)	W8nd Direction	Wave Ht (m)	Sea State	Baro Pressure	Air Temp		Sea Surface Temp	Humidity (%)	Prob of Rain (%)	Sea State	Wave Ht (m)
							Max	Min					
04-04-24	0001	25	SW	1.2	3	1007	32	23	24	81%	14% (0.0 mm)	0	0
	0600	17	SSW	1.1	3	1007			23	93%	13% (0.0 mm)	1	0 - 0.1
	1200	22	SSW	1.2	3	1009			26	65%	11% (0.0 mm)	2	0.1 - 0.5
	1800	20	SSW	1.2	3	1006			25	84%	15% (0.0 mm)	3	0.5 - 1.25
05-04-24	0001	23	SW	1.2	3	1006	32	23	24	82%	14% (0.0 mm)	4	1.25 - 2.5
	0600	24	SSW	1.2	3	1005			23	93%	12% (0.0 mm)	5	2.5 - 4.0
	1200	18	SSW	1.0	3	1006			26	66%	13% (0.0 mm)	6	4.0 - 6.0
	1800	20	S	1.2	3	1004			25	81%	15% (0.0 mm)	7	6.0 - 9.0
06-04-24	0001	23	SSW	1.2	3	1005	32	23	24	85%	14% (0.0 mm)	8	9.0 - 14.0
	0600	17	S	1.0	3	1005			23	94%	12% (0.0 mm)	9	Over 14.0
	1200	20	SSW	1.2	3	1007			26	62%	16% (0.0 mm)		
	1800	21	SSW	1.2	3	1005			25	83%	14% (0.0 mm)		
07-04-24	0001	22	SSW	1.2	3	1005	32	23	24	85%	15% (0.0 mm)		
	0600	20	SW	1.2	3	1006			23	94%	12% (0.0 mm)		
	1200	17	SSW	1.1	3	1005			26	62%	13% (0.0 mm)		
	1800	19	SSW	1.2	3	1004			25	83%	14% (0.0 mm)		

04 April 24 Thu (Probability 70%)

05 April 24 Fri (Probability 60%)

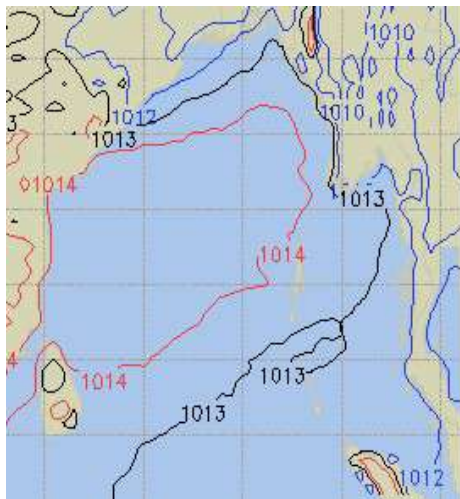
06 April 24 Sat (Probability 50%)

07 April 24 Sun (Probability 50%)

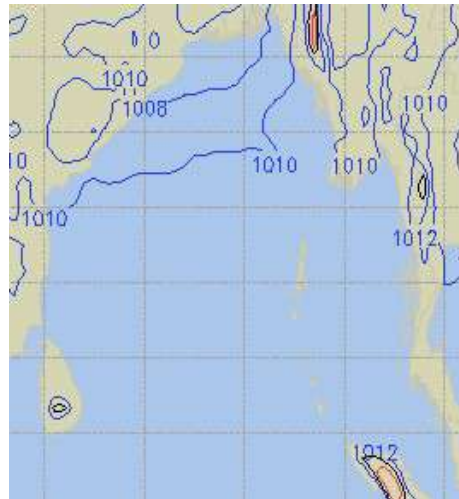


PREDICTED SURFACE PRESSURE FORECAST (31 March to 06 April 2024)

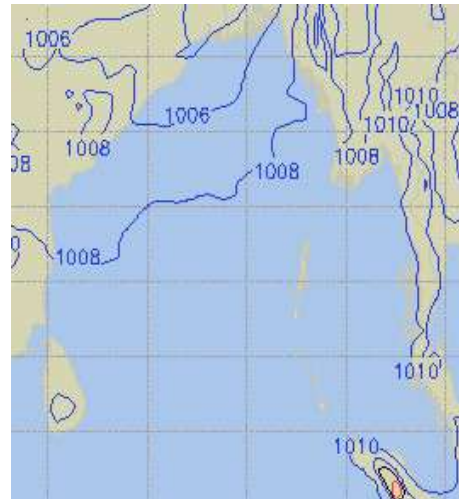
31 Mar 24 Sun (Probability 98%)



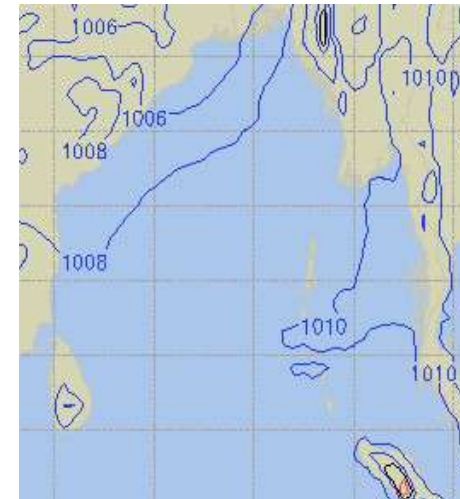
01 April 24 Mon (Probability 95%)



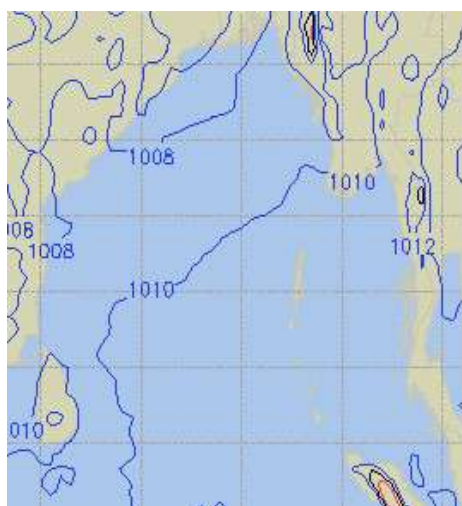
02 April 24 Tue (Probability 90%)



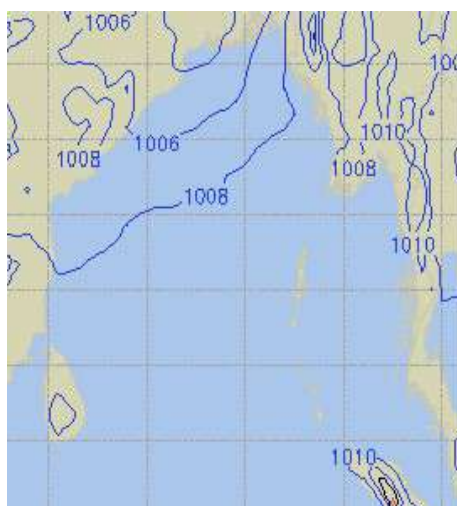
03 April 24 Wed (Probability 80%)



04 April 24 Thu (Probability 70%)



05 April 24 Fri (Probability 60%)



06 April 24 Sat (Probability 60%)

