

MARINE WEATHER FORECAST- NEAR AUTHORITY BUOY (Lat 22° 12'N, Long 091° 38'E)

DATE : 30 March to 06 April 2024


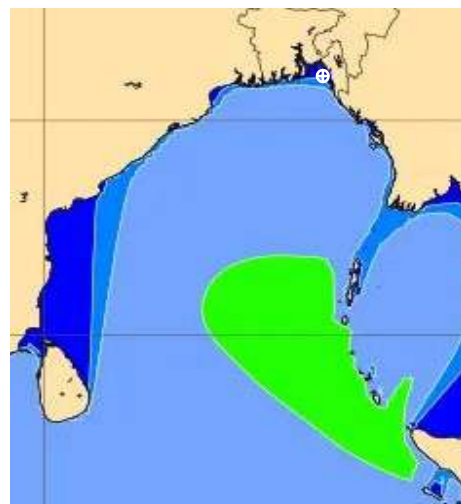
Date	Time	Max Wind Spd (kts)	Wind Direction	Wave Ht (m)	Sea State	Baro Pressure	Air Temp		Sea Surface Temp	Humidity (%)	Prob of Rain (%)	Sea State	Wave Ht (m)
							Max	Min					
30-03-24	0001	10	SSE	0.2	2	1011	32	21	23	84%	16% (0.0 mm)	0	0
	0600	11	SSE	0.2	2	1012			22	90%	14% (0.0 mm)	1	0 - 0.1
	1200	13	SW	0.3	2	1013			26	66%	13% (0.0 mm)	2	0.1 - 0.5
	1800	15	SSW	0.3	2	1010			25	87%	15% (0.0 mm)		
31-03-24	0001	14	SSE	0.3	2	1012	32	21	21	82%	14% (0.0 mm)	3	0.5 - 1.25
	0600	12	SE	0.3	2	1012			21	93%	12% (0.0 mm)	4	1.25 - 2.5
	1200	17	SSW	0.3	2	1013			26	66%	15% (0.0 mm)		
	1800	18	S	0.4	2	1008			24	88%	14% (0.0 mm)	5	2.5 - 4.0
01-04-24	0001	17	S	0.4	2	1009	33	21	23	82%	16% (0.0 mm)	6	4.0 - 6.0
	0600	20	SSE	0.4	2	1009			22	92%	12% (0.0 mm)	7	6.0 - 9.0
	1200	20	SSW	0.4	2	1010			26	66%	14% (0.0 mm)		
	1800	19	S	0.4	2	1008			25	88%	10% (0.0 mm)	8	9.0 - 14.0
02-04-24	0001	16	SE	0.4	2	1009	33	21	23	86%	15% (0.0 mm)	9	Over 14.0
	0600	18	SSE	0.4	2	1010			22	91%	14% (0.0 mm)		
	1200	17	SSW	0.4	2	1009			26	65%	13% (0.0 mm)		
	1800	19	S	0.4	2	1007			25	87%	11% (0.0 mm)		

30 Mar 24 Sat (Probability 98%)

31 Mar 24 Sun (Probability 95%)

01 April 24 Mon (Probability 90%)

02 April 24 Tue (Probability 80%)



Significant wave height (m)

MARINE WEATHER FORECAST- NEAR AUTHORITY BUOY (Lat 22° 12'N, Long 091° 38'E)

DATE : 30 March to 06 April 2024

Date	Time	Max Wind Spd (kts)	Wind Direction	Wave Ht (m)	Sea State	Baro Pressure	Air Temp		Sea Surface Temp	Humidity (%)	Prob of Rain (%)	Sea State	Wave Ht (m)
							Max	Min					
03-04-24	0001	19	SSE	0.3	2	1007	33	21	24	88%	14% (0.0 mm)	0	0
	0600	15	SSE	0.3	2	1008			23	92%	15% (0.0 mm)	1	0 - 0.1
	1200	20	SSW	0.4	2	1008			26	64%	10% (0.0 mm)	2	0.1 - 0.5
	1800	18	S	0.4	2	1007			25	83%	13% (0.0 mm)	3	0.5 - 1.25
04-04-24	0001	17	S	0.4	2	1008	32	21	24	86%	15% (0.0 mm)	4	1.25 - 2.5
	0600	14	SSE	0.3	2	1009			23	95%	14% (0.0 mm)	5	2.5 - 4.0
	1200	16	SSW	0.3	2	1010			26	66%	16% (0.0 mm)	6	4.0 - 6.0
	1800	17	SSW	0.3	2	1008			25	83%	12% (0.0 mm)	7	6.0 - 9.0
05-04-24	0001	18	SSE	0.4	2	1007	32	21	24	87%	14% (0.0 mm)	8	9.0 - 14.0
	0600	15	SE	0.3	2	1008			23	91%	12% (0.0 mm)	9	Over 14.0
	1200	19	SSW	0.4	2	1007			26	63%	13% (0.0 mm)		
	1800	18	SSW	0.3	2	1006			25	86%	14% (0.0 mm)		
06-04-24	0001	17	SSE	0.3	2	1007	32	21	24	86%	15% (0.0 mm)		
	0600	16	SE	0.3	2	1008			23	91%	12% (0.0 mm)		
	1200	19	SSW	0.4	2	1007			26	66%	14% (0.0 mm)		
	1800	17	SSW	0.4	2	1006			25	87%	13% (0.0 mm)		

03 April 24 Wed (Probability 70%)

04 April 24 Thu (Probability 60%)

05 April 24 Fri (Probability 50%)

06 April 24 Sat (Probability 50%)



MARINE WEATHER FORECAST- 20 NM WEST OF ELEPHANT POINT (Lat 21° 10'N, Long 091° 42'E)

DATE : 30 March to 06 April 2024

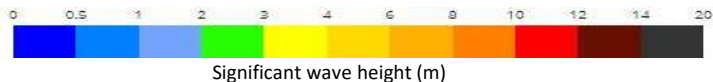
Date	Time	Max Wind Spd (kts)	Wind Direction	Wave Ht (m)	Sea State	Baro Pressure	Air Temp		Sea Surface Temp	Humidity (%)	Prob of Rain (%)	Sea State	Wave Ht (m)
							Max	Min					
30-03-24	0001	8	S	0.5	2	1011	32	21	24	87%	16% (0.0 mm)	0	0
	0600	9	SE	0.5	2	1012			23	92%	14% (0.0 mm)	1	0 - 0.1
	1200	10	S	0.6	3	1013			26	66%	12% (0.0 mm)	2	0.1 - 0.5
	1800	13	SSW	0.6	3	1011			25	87%	14% (0.0 mm)	3	0.5 - 1.25
31-03-24	0001	7	SSE	0.5	2	1012	32	21	24	83%	13% (0.0 mm)	4	1.25 - 2.5
	0600	8	SE	0.6	3	1013			23	92%	15% (0.0 mm)	5	2.5 - 4.0
	1200	12	SSE	0.6	3	1013			26	64%	14% (0.0 mm)	6	4.0 - 6.0
	1800	14	SSW	0.6	3	1009			25	83%	16% (0.0 mm)	7	6.0 - 9.0
01-04-24	0001	16	S	0.9	3	1009	32	21	24	87%	14% (0.0 mm)	8	9.0 - 14.0
	0600	15	SSE	0.8	3	1009			23	92%	15% (0.0 mm)	9	Over 14.0
	1200	16	SSE	0.9	3	1010			26	64%	16% (0.0 mm)		
	1800	14	S	0.8	3	1007			25	83%	14% (0.0 mm)		
02-04-24	0001	16	S	0.9	3	1009	32	21	24	84%	15% (0.0 mm)		
	0600	14	SSE	0.8	3	1010			23	96%	14% (0.0 mm)		
	1200	15	SSE	0.8	3	1009			26	67%	12% (0.0 mm)		
	1800	16	SE	0.9	3	1007			25	85%	13% (0.0 mm)		

30 Mar 24 Sat (Probability 98%)

31 Mar 24 Sun (Probability 95%)

01 April 24 Mon (Probability 90%)

02 April 24 Tue (Probability 80%)



MARINE WEATHER FORECAST- 20 NM WEST OF ELEPHANT POINT (Lat 21° 10'N, Long 091° 42' E)

DATE : 30 March to 06 April 2024

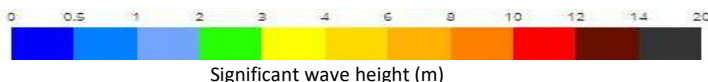
Date	Time	Max Wind Spd (kts)	Wind Direction	Wave Ht (m)	Sea State	Baro Pressure	Air Temp		Sea Surface Temp	Humidity (%)	Prob of Rain (%)	Sea State	Wave Ht (m)
							Max	Min					
03-04-24	0001	16	SSE	0.9	3	1007	32	21	24	87%	16% (0.0 mm)	0	0
	0600	11	S	0.9	3	1008			23	92%	14% (0.0 mm)	1	0 - 0.1
	1200	16	SSE	0.9	3	1009			26	66%	13% (0.0 mm)	2	0.1 - 0.5
	1800	15	SSW	0.9	3	1007			25	81%	15% (0.0 mm)	3	0.5 - 1.25
04-04-24	0001	13	S	0.9	3	1009	32	21	24	83%	14% (0.0 mm)	4	1.25 - 2.5
	0600	9	SSW	0.9	3	1009			23	94%	12% (0.0 mm)	5	2.5 - 4.0
	1200	14	SSE	1.1	3	1010			26	66%	12% (0.0 mm)	6	4.0 - 6.0
	1800	16	SSW	1.1	3	1007			25	87%	14% (0.0 mm)	7	6.0 - 9.0
05-04-24	0001	17	SSE	1.1	3	1007	32	21	24	88%	13% (0.0 mm)	8	9.0 - 14.0
	0600	15	S	1.0	3	1008			23	93%	15% (0.0 mm)	9	Over 14.0
	1200	9	SSE	1.0	3	1008			26	65%	14% (0.0 mm)		
	1800	16	S	1.1	3	1006			25	84%	12% (0.0 mm)		
06-04-24	0001	17	SSE	1.1	3	1008	32	21	24	87%	13% (0.0 mm)		
	0600	14	S	1.0	3	1009			23	92%	14% (0.0 mm)		
	1200	15	SSE	1.0	3	1008			26	63%	12% (0.0 mm)		
	1800	16	SE	1.1	3	1006			25	84%	10% (0.0 mm)		

03 April 24 Wed (Probability 70%)

04 April 24 Thu (Probability 60%)

05 April 24 Fri (Probability 50%)

06 April 24 Sat (Probability 50%)



MARINE WEATHER FORECAST- 15 NM WEST OF ST. MARTIN'S LIGHT HOUSE (Lat 20° 37'N, Long 092° 03' E)

DATE : 30 March to 06 April 2024

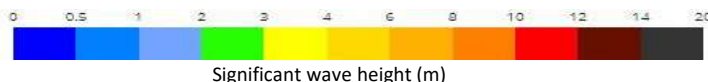
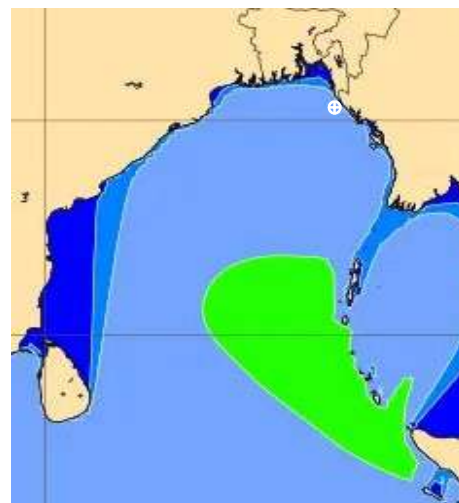
Date	Time	Max Wind Spd (kts)	Wind Direction	Wave Ht (m)	Sea State	Baro Pressure	Air Temp		Sea Surface Temp	Humidity (%)	Prob of Rain(%)	Sea State	Wave Ht (m)
							Max	Min					
30-03-24	0001	4	SSW	0.7	3	1012	32	21	24	87%	16% (0.0 mm)	0	0
	0600	5	ESE	0.6	3	1012			23	91%	14% (0.0 mm)	1	0 - 0.1
	1200	10	S	0.6	3	1014			26	66%	13% (0.0 mm)	2	0.1 - 0.5
	1800	14	SW	0.7	3	1001			25	82%	12% (0.0 mm)	3	0.5 - 1.25
31-03-24	0001	7	SW	0.7	3	1012	32	21	24	86%	10% (0.0 mm)	4	1.25 - 2.5
	0600	4	ESE	0.6	3	1012			23	90%	14% (0.0 mm)	5	2.5 - 4.0
	1200	6	SSW	0.6	3	1014			26	64%	12% (0.0 mm)	6	4.0 - 6.0
	1800	12	SW	0.7	3	1009			25	81%	15% (0.0 mm)	7	6.0 - 9.0
01-04-24	0001	14	SSW	0.7	3	1010	32	21	24	87%	14% (0.0 mm)	8	9.0 - 14.0
	0600	12	S	0.7	3	1009			23	91%	13% (0.0 mm)	9	Over 14.0
	1200	12	SSE	0.7	3	1011			26	66%	15% (0.0 mm)		
	1800	14	SW	0.8	3	1007			25	88%	14% (0.0 mm)		
02-04-24	0001	10	SSW	0.7	3	1010	32	21	24	86%	12% (0.0 mm)		
	0600	8	S	0.7	3	1009			23	93%	15% (0.0 mm)		
	1200	10	SW	0.8	3	1010			26	64%	14% (0.0 mm)		
	1800	13	SSW	0.8	3	1008			25	82%	11% (0.0 mm)		

30 Mar 24 Sat (Probability 98%)

31 Mar 24 Sun (Probability 95%)

01 April 24 Mon (Probability 90%)

02 April 24 Tue (Probability 80%)



MARINE WEATHER FORECAST- 15 NM WEST OF ST. MARTIN'S LIGHT HOUSE (Lat 20° 37'N, Long 092° 03' E)

DATE : 30 March to 06 April 2024


Date	Time	Max Wind Spd (kts)	Wind Direction	Wave Ht (m)	Sea State	Baro Pressure	Air Temp		Sea Surface Temp	Humidity (%)	Prob of Rain (%)	Sea State	Wave Ht (m)
							Max	Min					
03-04-24	0001	12	SSE	0.9	3	1008	32	21	24	87%	13% (0.0 mm)	0	0
	0600	7	SSW	0.9	3	1008			22	91%	14% (0.0 mm)	1	0 - 0.1
	1200	11	SSE	0.9	3	1010			26	66%	12% (0.0 mm)	2	0.1 - 0.5
	1800	15	SSW	1.1	3	1007			25	84%	16% (0.0 mm)	3	0.5 - 1.25
04-04-24	0001	11	SSW	1.1	3	1010	32	21	24	82%	14% (0.0 mm)	4	1.25 - 2.5
	0600	8	SSW	0.8	3	1008			22	94%	15% (0.0 mm)	5	2.5 - 4.0
	1200	6	S	0.9	3	1012			26	63%	12% (0.0 mm)	6	4.0 - 6.0
	1800	11	SSW	1.1	3	1008			25	84%	13% (0.0 mm)	7	6.0 - 9.0
05-04-24	0001	11	SW	1.0	3	1010	32	21	24	85%	14% (0.0 mm)	8	9.0 - 14.0
	0600	9	SSW	0.8	3	1007			22	96%	12% (0.0 mm)	9	Over 14.0
	1200	7	SSE	0.9	3	1008			26	62%	15% (0.0 mm)		
	1800	9	SSW	1.1	3	1006			25	80%	14% (0.0 mm)		
06-04-24	0001	10	SW	1.0	3	1009	32	21	24	86%	13% (0.0 mm)		
	0600	9	SSW	1.1	3	1010			22	93%	16% (0.0 mm)		
	1200	11	S	1.1	3	1009			26	65%	14% (0.0 mm)		
	1800	15	SW	1.1	3	1007			25	87%	12% (0.0 mm)		

03 April 24 Wed (Probability 70%)

04 April 24 Thu (Probability 60%)

05 April 24 Fri (Probability 50%)

06 April 24 Sat (Probability 50%)



MARINE WEATHER FORECAST- 40 NM ESE OF PAYRA FAIRWAY (Lat 21° 07' N, Long 090° 45' E)

DATE : 30 March to 06 April 2024

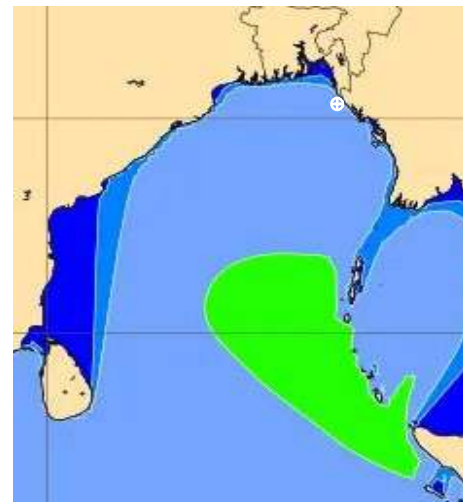
Date	Time	Max Wind Spd (kts)	Wind Direction	Wave Ht (m)	Sea State	Baro Pressure	Air Temp		Sea Surface Temp	Humidity (%)	Prob of Rain (%)	Sea State	Wave Ht (m)
							Max	Min					
30-03-24	0001	12	S	0.8	3	1011	33	21	24	86%	12% (0.0 mm)	0	0
	0600	10	S	0.7	3	1012			22	91%	15% (0.0 mm)	1	0 - 0.1
	1200	14	S	0.8	3	1013			25	64%	14% (0.0 mm)	2	0.1 - 0.5
	1800	18	SW	1.1	3	1010			24	87%	13% (0.0 mm)	3	0.5 - 1.25
31-03-24	0001	15	SSW	1.0	3	1011	33	21	24	86%	10% (0.0 mm)	4	1.25 - 2.5
	0600	8	SSW	0.8	3	1012			23	92%	12% (0.0 mm)	5	2.5 - 4.0
	1200	16	S	1.1	3	1011			25	65%	11% (0.0 mm)	6	4.0 - 6.0
	1800	17	SW	0.9	3	1009			24	84%	13% (0.0 mm)	7	6.0 - 9.0
01-04-24	0001	22	SW	1.1	3	1009	32	21	24	83%	12% (0.0 mm)	8	9.0 - 14.0
	0600	18	SSW	1.1	3	1008			23	94%	11% (0.0 mm)	9	Over 14.0
	1200	16	S	1.0	3	1009			26	64%	15% (0.0 mm)		
	1800	15	SSW	1.1	3	1007			24	86%	14% (0.0 mm)		
02-04-24	0001	17	SW	1.0	3	1009	32	21	24	81%	12% (0.0 mm)		
	0600	15	SSW	1.0	3	1008			23	96%	13% (0.0 mm)		
	1200	17	S	1.2	3	1009			26	63%	11% (0.0 mm)		
	1800	14	SSW	1.0	3	1007			24	84%	10% (0.0 mm)		

30 Mar 24 Sat (Probability 98%)

31 Mar 24 Sun (Probability 95%)

01 April 24 Mon (Probability 90%)

02 April 24 Tue (Probability 80%)



MARINE WEATHER FORECAST- 40 NM ESE OF PAYRA FAIRWAY (Lat 21° 07' N, Long 090° 45' E)

DATE : 30 March to 06 April 2024

Date	Time	Max Wind Spd (kts)	Wind Direction	Wave Ht (m)	Sea State	Baro Pressure	Air Temp		Sea Surface Temp	Humidity (%)	Prob of Rain (%)	Sea State	Wave Ht (m)
							Max	Min					
03-04-24	0001	18	SSW	1.1	3	1006	32	21	25	86%	12% (0.0 mm)	0	0
	0600	12	S	1.0	3	1007			24	91%	14% (0.0 mm)	1	0 - 0.1
	1200	17	S	1.1	3	1009			26	65%	16% (0.0 mm)	2	0.1 - 0.5
	1800	20	SSW	1.1	3	1007			25	83%	13% (0.0 mm)	3	0.5 - 1.25
04-04-24	0001	18	SSW	1.1	3	1008	32	21	25	84%	15% (0.0 mm)	4	1.25 - 2.5
	0600	11	SW	1.0	3	1008			24	92%	14% (0.0 mm)	5	2.5 - 4.0
	1200	17	S	1.0	3	1010			26	64%	12% (0.0 mm)	6	4.0 - 6.0
	1800	19	SSW	1.0	3	1007			25	86%	14% (0.0 mm)	7	6.0 - 9.0
05-04-24	0001	19	SSW	1.1	3	1007	32	21	25	86%	12% (0.0 mm)	8	9.0 - 14.0
	0600	11	S	0.9	3	1008			24	91%	16% (0.0 mm)	9	Over 14.0
	1200	17	S	1.0	3	1009			26	65%	14% (0.0 mm)		
	1800	12	SSW	1.1	3	1006			25	87%	12% (0.0 mm)		
06-04-24	0001	13	SSW	1.0	3	1007	32	21	25	87%	13% (0.0 mm)		
	0600	16	S	1.1	3	1008			24	92%	15% (0.0 mm)		
	1200	18	S	1.1	3	1007			26	66%	14% (0.0 mm)		
	1800	15	SSW	1.0	3	1006			25	84%	13% (0.0 mm)		

03 April 24 Wed (Probability 70%)

04 April 24 Thu (Probability 60%)

05 April 24 Fri (Probability 50%)

06 April 24 Sat (Probability 50%)



MARINE WEATHER FORECAST- 10 NM SOUTH OF MONGLA FAIRWAY (Lat 21° 16'N, Long 089° 34'E)

DATE : 30 March to 06 April 2024


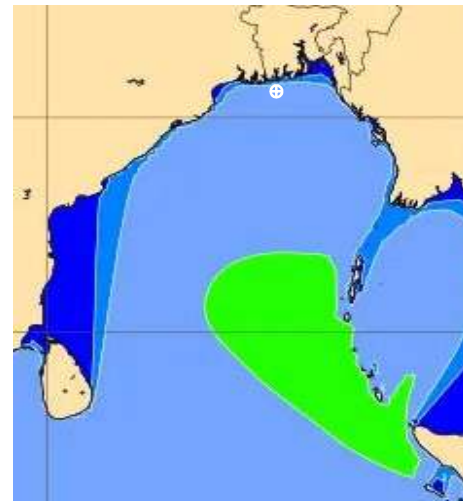
Date	Time	Max Wind Spd (kts)	Wind Direction	Wave Ht (m)	Sea State	Baro Pressure	Air Temp		Sea Surface Temp	Humidity (%)	Prob of Rain (%)	Sea State	Wave Ht (m)
							Max	Min					
30-03-24	0001	14	S	0.9	3	1010	32	22	24	88%	17% (0.0 mm)	0	0
	0600	12	S	0.9	3	1011			23	93%	15% (0.0 mm)	1	0 - 0.1
	1200	17	SSW	0.9	3	1012			26	66%	16% (0.0 mm)	2	0.1 - 0.5
	1800	19	SSW	1.2	3	1010			25	84%	12% (0.0 mm)	3	0.5 - 1.25
31-03-24	0001	20	SW	1.2	3	1011	32	22	24	87%	14% (0.0 mm)	4	1.25 - 2.5
	0600	21	SW	1.1	3	1011			23	91%	13% (0.0 mm)	5	2.5 - 4.0
	1200	23	SSW	1.0	3	1012			26	65%	15% (0.0 mm)	6	4.0 - 6.0
	1800	20	SSW	1.1	3	1008			25	86%	14% (0.0 mm)	7	6.0 - 9.0
01-04-24	0001	24	SW	1.2	3	1008	32	21	24	86%	16% (0.0 mm)	8	9.0 - 14.0
	0600	23	SW	1.2	3	1007			23	92%	12% (0.0 mm)	9	Over 14.0
	1200	16	SW	1.2	3	1009			26	64%	15% (0.0 mm)		
	1800	20	SSW	1.2	3	1007			25	83%	14% (0.0 mm)		
02-04-24	0001	21	SSW	1.2	3	1009	32	21	24	87%	13% (0.0 mm)		
	0600	22	SSW	1.2	3	1010			23	91%	15% (0.0 mm)		
	1200	24	SW	1.2	3	1009			26	63%	14% (0.0 mm)		
	1800	23	SSW	1.2	3	1007			25	86%	11% (0.0 mm)		

30 Mar 24 Sat (Probability 98%)

31 Mar 24 Sun (Probability 95%)

01 April 24 Mon (Probability 90%)

02 April 24 Tue (Probability 80%)



Significant wave height (m)

MARINE WEATHER FORECAST- 10 NM SOUTH OF MONGLA FAIRWAY (Lat 21° 16'N, Long 089° 34'E)

DATE : 30 March to 06 April 2024

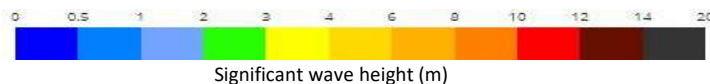
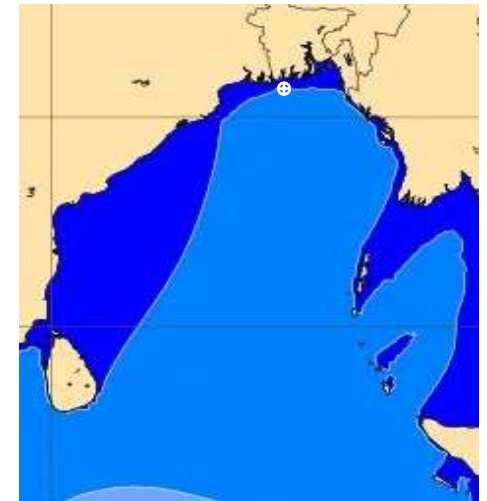
Date	Time	Max Wind Spd (kts)	W8nd Direction	Wave Ht (m)	Sea State	Baro Pressure	Air Temp		Sea Surface Temp	Humidity (%)	Prob of Rain (%)	Sea State	Wave Ht (m)
							Max	Min					
03-04-24	0001	24	SW	1.2	3	1007	32	21	24	87%	11% (0.0 mm)	0	0
	0600	18	SSW	1.2	3	1007			23	93%	15% (0.0 mm)	1	0 - 0.1
	1200	19	SSW	1.0	3	1009			26	66%	13% (0.0 mm)	2	0.1 - 0.5
	1800	20	SSW	1.2	3	1006			25	84%	14% (0.0 mm)	3	0.5 - 1.25
04-04-24	0001	22	SW	1.1	3	1006	32	21	24	85%	12% (0.0 mm)	4	1.25 - 2.5
	0600	18	SSW	1.2	3	1006			23	94%	14% (0.0 mm)	5	2.5 - 4.0
	1200	17	S	1.1	3	1007			26	65%	12% (0.0 mm)	6	4.0 - 6.0
	1800	16	SSW	1.2	3	1004			25	81%	13% (0.0 mm)	7	6.0 - 9.0
05-04-24	0001	20	SSW	1.2	3	1005	32	21	24	87%	15% (0.0 mm)	8	9.0 - 14.0
	0600	17	SSW	1.1	3	1005			23	96%	14% (0.0 mm)	9	Over 14.0
	1200	17	SSW	1.2	3	1007			26	64%	11% (0.0 mm)		
	1800	18	S	1.2	3	1005			25	82%	12% (0.0 mm)		
06-04-24	0001	20	SW	1.2	3	1006	32	21	24	85%	13% (0.0 mm)		
	0600	18	SSW	1.2	3	1005			23	92%	15% (0.0 mm)		
	1200	17	SW	1.2	3	1006			26	63%	14% (0.0 mm)		
	1800	18	SSW	1.2	3	1005			25	84%	12% (0.0 mm)		

03 April 24 Wed (Probability 70%)

04 April 24 Thu (Probability 60%)

05 April 24 Fri (Probability 50%)

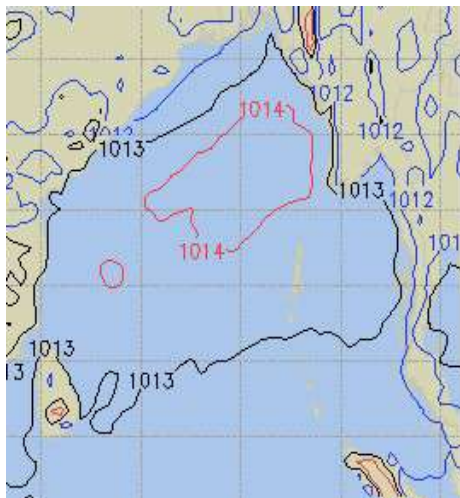
06 April 24 Sat (Probability 50%)



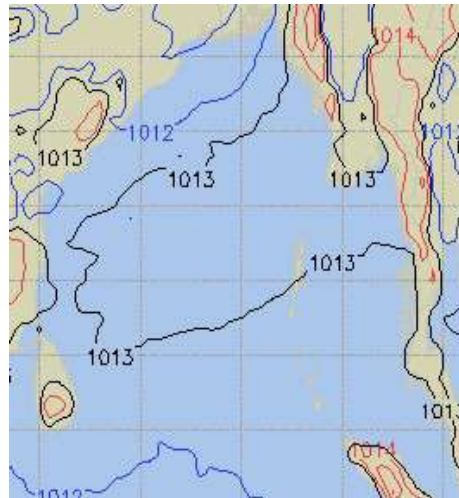
Significant wave height (m)

PREDICTED SURFACE PRESSURE FORECAST (30 March to 05 April 2024)

30 Mar 24 Sat (Probability 98%)



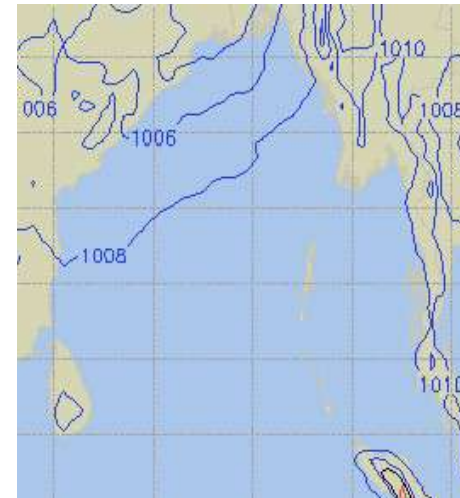
31 Mar 24 Sun (Probability 95%)



01 April 24 Mon (Probability 90%)



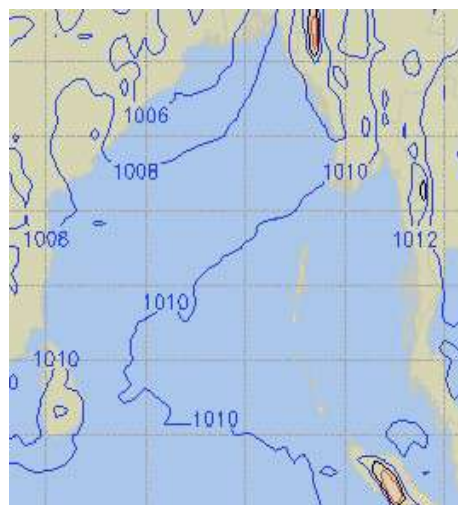
02 April 24 Tue (Probability 80%)



03 April 24 Wed (Probability 70%)



04 April 24 Thu (Probability 60%)



05 April 24 Fri (Probability 60%)

