

MARINE WEATHER FORECAST- NEAR AUTHORITY BUOY (Lat 22° 12'N, Long 091° 38'E)

DATE : 29 March to 05 April 2024

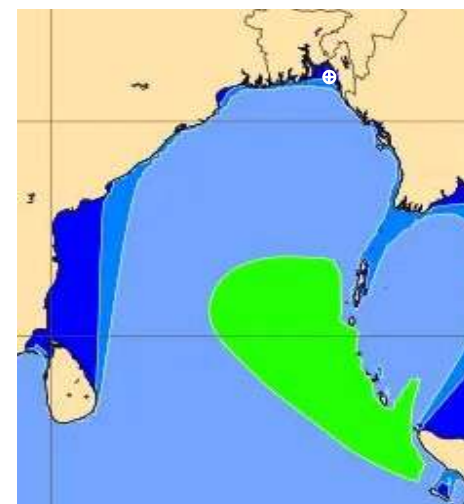
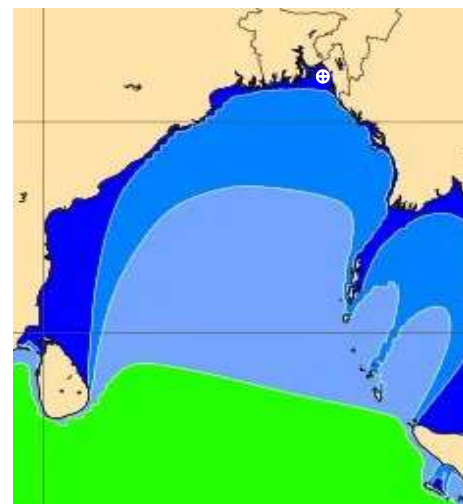
Date	Time	Max Wind Spd (kts)	Wind Direction	Wave Ht (m)	Sea State	Baro Pressure	Air Temp		Sea Surface Temp	Humidity (%)	Prob of Rain (%)	Sea State	Wave Ht (m)
							Max	Min					
29-03-24	0001	5	ESE	0.1	1	1011	32	21	23	88%	11% (0.0 mm)	0	0
	0600	4	SE	0.1	1	1010			22	93%	24% (0.1 mm)	1	0 - 0.1
	1200	9	SW	0.1	1	1011			26	66%	30% (0.2 mm)	2	0.1 - 0.5
	1800	16	SSW	0.3	2	1009			25	88%	16% (0.0 mm)	3	0.5 - 1.25
30-03-24	0001	12	SE	0.2	2	1011	32	21	21	82%	10% (0.0 mm)	4	1.25 - 2.5
	0600	14	SSE	0.2	2	1012			21	91%	14% (0.0 mm)	5	2.5 - 4.0
	1200	14	SSW	0.2	2	1012			26	65%	12% (0.0 mm)	6	4.0 - 6.0
	1800	16	S	0.3	2	1010			24	86%	13% (0.0 mm)	7	6.0 - 9.0
31-03-24	0001	18	SSE	0.4	2	1011	33	21	23	88%	15% (0.0 mm)	8	9.0 - 14.0
	0600	16	SSE	0.3	2	1012			22	90%	14% (0.0 mm)	9	Over 14.0
	1200	20	S	0.4	2	1012			26	64%	12% (0.0 mm)		
	1800	18	SW	0.4	2	1008			25	87%	15% (0.0 mm)		
01-04-24	0001	17	SSE	0.3	2	1011	33	21	23	87%	14% (0.0 mm)		
	0600	15	SSE	0.3	2	1012			22	92%	16% (0.0 mm)		
	1200	18	SW	0.4	2	1011			26	66%	15% (0.0 mm)		
	1800	17	SSW	0.3	2	1009			25	88%	13% (0.0 mm)		

29 Mar 24 Fri (Probability 98%)

30 Mar 24 Sat (Probability 95%)

31 Mar 24 Sun (Probability 90%)

01 April 24 Mon (Probability 80%)



MARINE WEATHER FORECAST- NEAR AUTHORITY BUOY (Lat 22° 12'N, Long 091° 38'E)

DATE : 29 March to 05 April 2024

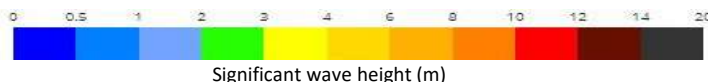
Date	Time	Max Wind Spd (kts)	Wind Direction	Wave Ht (m)	Sea State	Baro Pressure	Air Temp		Sea Surface Temp	Humidity (%)	Prob of Rain (%)	Sea State	Wave Ht (m)
							Max	Min					
02-04-24	0001	20	SSE	0.4	2	1006	32	21	24	87%	16% (0.0 mm)	0	0
	0600	20	SE	0.4	2	1007			23	93%	12% (0.0 mm)	1	0 - 0.1
	1200	22	SSW	0.4	2	1006			26	66%	14% (0.0 mm)	2	0.1 - 0.5
	1800	21	S	0.4	2	1005			25	81%	13% (0.0 mm)	3	0.5 - 1.25
03-04-24	0001	22	SSE	0.4	2	1006	32	21	24	87%	15% (0.0 mm)	4	1.25 - 2.5
	0600	18	SSE	0.4	2	1007			23	95%	14% (0.0 mm)	5	2.5 - 4.0
	1200	20	SSW	0.4	2	1006			26	66%	10% (0.0 mm)	6	4.0 - 6.0
	1800	19	S	0.4	2	1006			25	82%	12% (0.0 mm)	7	6.0 - 9.0
04-04-24	0001	20	SSE	0.4	2	1008	32	21	24	85%	15% (0.0 mm)	8	9.0 - 14.0
	0600	18	SE	0.4	2	1009			23	91%	14% (0.0 mm)	9	Over 14.0
	1200	20	SSW	0.4	2	1008			26	66%	16% (0.0 mm)		
	1800	18	S	0.3	2	1007			25	87%	15% (0.0 mm)		
05-04-24	0001	17	SSE	0.3	2	1008	32	21	24	88%	14% (0.0 mm)		
	0600	20	SE	0.4	2	1007			23	93%	12% (0.0 mm)		
	1200	21	SW	0.4	2	1008			26	65%	10% (0.0 mm)		
	1800	19	SSW	0.4	2	1006			25	86%	13% (0.0 mm)		

02 April 24 Tue (Probability 70%)

03 April 24 Wed (Probability 60%)

04 April 24 Thu (Probability 50%)

05 April 24 Fri (Probability 50%)



MARINE WEATHER FORECAST- 20 NM WEST OF ELEPHANT POINT (Lat 21° 10' N, Long 091° 42' E)

DATE : 29 March to 05 April 2024

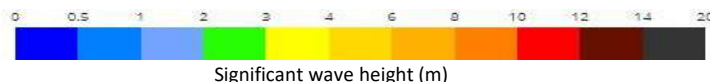
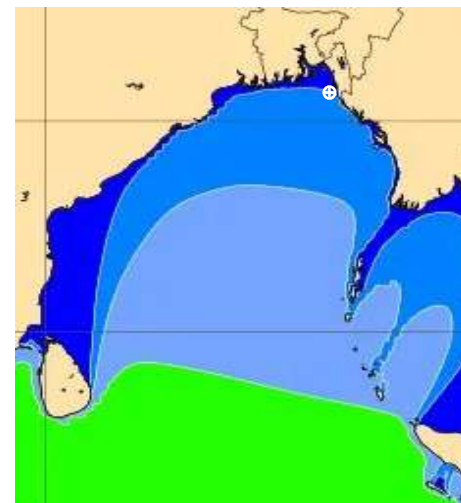
Date	Time	Max Wind Spd (kts)	Wind Direction	Wave Ht (m)	Sea State	Baro Pressure	Air Temp		Sea Surface Temp	Humidity (%)	Prob of Rain (%)	Sea State	Wave Ht (m)
							Max	Min					
29-03-24	0001	4	NE	0.5	2	1011	32	21	24	86%	12% (0.0 mm)	0	0
	0600	5	ESE	0.5	2	1010			23	91%	15% (0.0 mm)	1	0 - 0.1
	1200	7	SW	0.5	2	1011			26	64%	14% (0.0 mm)	2	0.1 - 0.5
	1800	13	SW	0.6	3	1009			25	87%	16% (0.0 mm)	3	0.5 - 1.25
30-03-24	0001	9	S	0.5	2	1011	32	21	24	86%	13% (0.0 mm)	4	1.25 - 2.5
	0600	11	SE	0.6	2	1012			23	92%	14% (0.0 mm)	5	2.5 - 4.0
	1200	12	SSE	0.6	3	1012			26	66%	11% (0.0 mm)	6	4.0 - 6.0
	1800	15	SSW	0.6	3	1010			25	83%	12% (0.0 mm)	7	6.0 - 9.0
31-03-24	0001	11	SSE	0.6	3	1011	32	21	24	87%	13% (0.0 mm)	8	9.0 - 14.0
	0600	11	SE	0.6	3	1012			23	90%	15% (0.0 mm)	9	Over 14.0
	1200	18	SSE	0.8	3	1012			26	67%	14% (0.0 mm)		
	1800	17	S	0.8	3	1009			25	80%	16% (0.0 mm)		
01-04-24	0001	13	SSE	0.6	3	1011	32	21	24	87%	15% (0.0 mm)		
	0600	15	SE	0.6	3	1012			23	92%	14% (0.0 mm)		
	1200	17	SSW	0.7	3	1011			26	64%	12% (0.0 mm)		
	1800	14	SW	0.6	3	1009			25	83%	13% (0.0 mm)		

29 Mar 24 Fri (Probability 98%)

30 Mar 24 Sat (Probability 95%)

31 Mar 24 Sun (Probability 90%)

01 April 24 Mon (Probability 80%)



MARINE WEATHER FORECAST- 20 NM WEST OF ELEPHANT POINT (Lat 21° 10' N, Long 091° 42' E)

DATE : 29 March to 05 April 2024

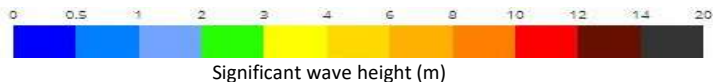
Date	Time	Max Wind Spd (kts)	Wind Direction	Wave Ht (m)	Sea State	Baro Pressure	Air Temp		Sea Surface Temp	Humidity (%)	Prob of Rain (%)	Sea State	Wave Ht (m)
							Max	Min					
02-04-24	0001	15	S	0.8	3	1007	32	21	24	86%	16% (0.0 mm)	0	0
	0600	16	S	0.9	3	1006			23	91%	15% (0.0 mm)	1	0 - 0.1
	1200	17	S	0.9	3	1007			26	63%	14% (0.0 mm)	2	0.1 - 0.5
	1800	16	S	0.9	3	1005			25	84%	13% (0.0 mm)	3	0.5 - 1.25
03-04-24	0001	14	S	0.9	3	1007	32	21	24	82%	12% (0.0 mm)	4	1.25 - 2.5
	0600	13	S	0.9	3	1008			23	95%	15% (0.0 mm)	5	2.5 - 4.0
	1200	18	SSE	1.1	3	1019			26	64%	14% (0.0 mm)	6	4.0 - 6.0
	1800	16	S	0.9	3	1007			25	86%	16% (0.0 mm)	7	6.0 - 9.0
04-04-24	0001	18	S	1.0	3	1008	32	21	24	83%	13% (0.0 mm)	8	9.0 - 14.0
	0600	12	SSE	0.9	3	1009			23	94%	14% (0.0 mm)	9	Over 14.0
	1200	17	SSE	1.0	3	1010			26	66%	15% (0.0 mm)		
	1800	15	SSW	1.0	3	1008			25	87%	10% (0.0 mm)		
05-04-24	0001	13	SE	0.9	3	1008	32	21	24	88%	12% (0.0 mm)		
	0600	15	S	0.9	3	1009			23	93%	14% (0.0 mm)		
	1200	17	SW	0.9	3	1008			26	65%	16% (0.0 mm)		
	1800	16	SSE	1.0	3	1006			25	84%	13% (0.0 mm)		

02 April 24 Tue (Probability 70%)

03 April 24 Wed (Probability 60%)

04 April 24 Thu (Probability 50%)

05 April 24 Fri (Probability 50%)



MARINE WEATHER FORECAST- 15 NM WEST OF ST. MARTIN'S LIGHT HOUSE (Lat 20° 37'N, Long 092° 03' E)

DATE : 29 March to 05 April 2024

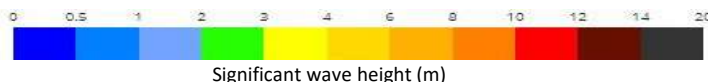
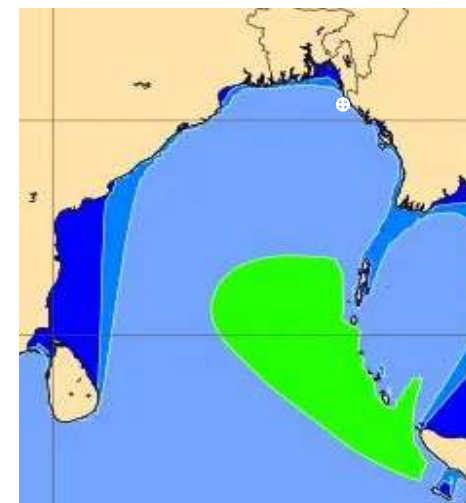
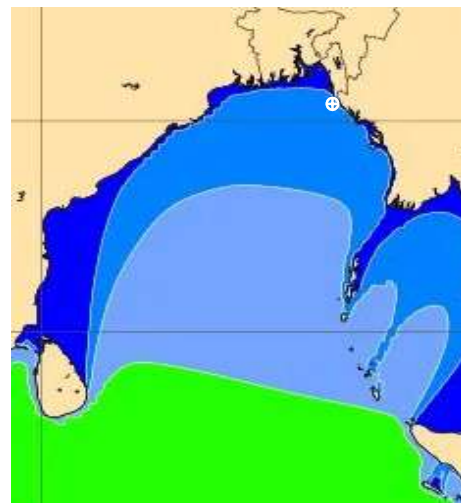
Date	Time	Max Wind Spd (kts)	Wind Direction	Wave Ht (m)	Sea State	Baro Pressure	Air Temp		Sea Surface Temp	Humidity (%)	Prob of Rain(%)	Sea State	Wave Ht (m)
							Max	Min					
29-03-24	0001	4	WNW	0.7	3	1012	32	21	24	88%	13% (0.0 mm)	0	0
	0600	4	NW	0.6	3	1010			23	91%	14% (0.0 mm)	1	0 - 0.1
	1200	5	W	0.6	3	1012			26	66%	16% (0.0 mm)	2	0.1 - 0.5
	1800	13	WSW	0.7	3	1009			25	87%	12% (0.0 mm)	3	0.5 - 1.25
30-03-24	0001	9	SSW	0.7	3	1011	32	21	24	83%	15% (0.0 mm)	4	1.25 - 2.5
	0600	5	SSE	0.6	3	1011			23	92%	14% (0.0 mm)	5	2.5 - 4.0
	1200	8	S	0.6	3	1013			26	64%	10% (0.0 mm)	6	4.0 - 6.0
	1800	14	SW	0.7	3	1010			25	86%	15% (0.0 mm)	7	6.0 - 9.0
31-03-24	0001	6	S	0.6	3	1012	32	21	24	86%	14% (0.0 mm)	8	9.0 - 14.0
	0600	5	SE	0.6	3	1012			23	90%	13% (0.0 mm)	9	Over 14.0
	1200	12	S	0.7	3	1011			26	64%	15% (0.0 mm)		
	1800	14	SW	0.8	3	1009			25	81%	14% (0.0 mm)		
01-04-24	0001	11	SE	0.7	3	1011	32	21	24	87%	12% (0.0 mm)		
	0600	9	S	0.7	3	1012			23	91%	16% (0.0 mm)		
	1200	8	SW	0.7	3	1011			26	66%	14% (0.0 mm)		
	1800	12	SSW	0.8	3	1009			25	88%	12% (0.0 mm)		

29 Mar 24 Fri (Probability 98%)

30 Mar 24 Sat (Probability 95%)

31 Mar 24 Sun (Probability 90%)

01 April 24 Mon (Probability 80%)



MARINE WEATHER FORECAST- 15 NM WEST OF ST. MARTIN'S LIGHT HOUSE (Lat 20° 37'N, Long 092° 03' E)

DATE : 29 March to 05 April 2024


Date	Time	Max Wind Spd (kts)	Wind Direction	Wave Ht (m)	Sea State	Baro Pressure	Air Temp		Sea Surface Temp	Humidity (%)	Prob of Rain (%)	Sea State	Wave Ht (m)
							Max	Min					
02-04-24	0001	13	S	0.9	3	1007	32	21	24	87%	14% (0.0 mm)	0	0
	0600	9	S	0.9	3	1007			22	93%	12% (0.0 mm)	1	0 - 0.1
	1200	14	S	0.8	3	1019			26	64%	13% (0.0 mm)	2	0.1 - 0.5
	1800	16	SSW	1.1	3	1006			25	86%	11% (0.0 mm)	3	0.5 - 1.25
03-04-24	0001	13	S	1.1	3	1008	32	21	24	82%	10% (0.0 mm)	4	1.25 - 2.5
	0600	10	S	0.8	3	1006			22	95%	14% (0.0 mm)	5	2.5 - 4.0
	1200	10	S	0.9	3	1010			26	64%	12% (0.0 mm)	6	4.0 - 6.0
	1800	15	S	1.1	3	1007			25	86%	15% (0.0 mm)	7	6.0 - 9.0
04-04-24	0001	14	S	0.9	3	1009	32	21	24	82%	14% (0.0 mm)	8	9.0 - 14.0
	0600	11	SSW	0.8	3	1008			22	94%	10% (0.0 mm)	9	Over 14.0
	1200	10	SSE	0.9	3	1019			26	63%	14% (0.0 mm)		
	1800	15	SSW	1.1	3	1007			25	84%	12% (0.0 mm)		
05-04-24	0001	12	S	0.8	3	1009	32	21	24	85%	13% (0.0 mm)		
	0600	13	SSW	1.1	3	1010			22	96%	14% (0.0 mm)		
	1200	14	S	1.1	3	1009			26	62%	12% (0.0 mm)		
	1800	16	SSW	1.1	3	1007			25	80%	13% (0.0 mm)		

02 April 24 Tue (Probability 70%)

03 April 24 Wed (Probability 60%)

04 April 24 Thu (Probability 50%)

05 April 24 Fri (Probability 50%)



MARINE WEATHER FORECAST- 40 NM ESE OF PAYRA FAIRWAY (Lat 21° 07' N, Long 090° 45' E)

DATE : 29 March to 05 April 2024

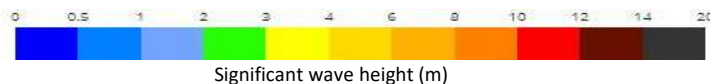
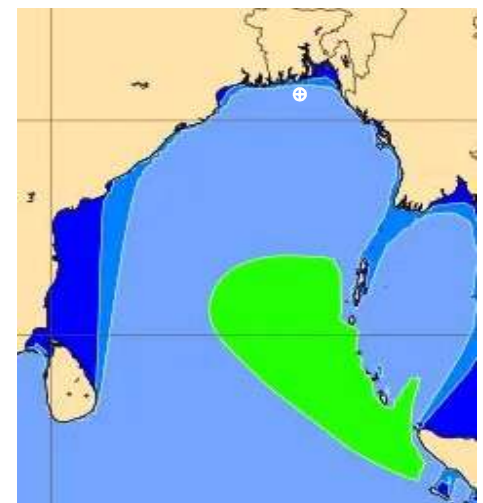
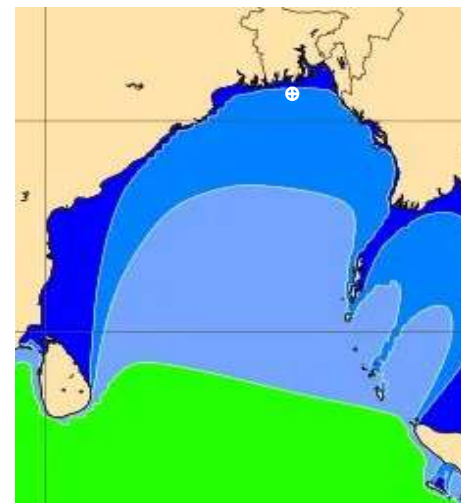
Date	Time	Max Wind Spd (kts)	Wind Direction	Wave Ht (m)	Sea State	Baro Pressure	Air Temp		Sea Surface Temp	Humidity (%)	Prob of Rain (%)	Sea State	Wave Ht (m)
							Max	Min					
29-03-24	0001	6	SSW	0.7	3	1011	32	21	24	86%	16% (0.0 mm)	0	0
	0600	5	WSW	0.6	3	1010			22	93%	14% (0.0 mm)	1	0 - 0.1
	1200	9	SSW	0.6	3	1011			25	64%	12% (0.0 mm)	2	0.1 - 0.5
	1800	16	SSW	1.0	3	1009			24	85%	13% (0.0 mm)	3	0.5 - 1.25
30-03-24	0001	17	SW	1.0	3	1010	32	21	24	87%	14% (0.0 mm)	4	1.25 - 2.5
	0600	9	S	0.8	3	1011			23	92%	12% (0.0 mm)	5	2.5 - 4.0
	1200	15	SSW	0.9	3	1012			25	66%	15% (0.0 mm)	6	4.0 - 6.0
	1800	17	SW	0.9	3	1010			24	84%	14% (0.0 mm)	7	6.0 - 9.0
31-03-24	0001	19	SSW	1.0	3	1011	32	21	24	84%	11% (0.0 mm)	8	9.0 - 14.0
	0600	13	SSE	0.9	3	1011			23	96%	10% (0.0 mm)	9	Over 14.0
	1200	18	S	1.0	3	1012			26	65%	12% (0.0 mm)		
	1800	21	SSW	1.1	3	1008			24	84%	13% (0.0 mm)		
01-04-24	0001	15	SW	0.9	3	1011	32	21	24	83%	15% (0.0 mm)		
	0600	16	SSW	0.9	3	1012			23	94%	14% (0.0 mm)		
	1200	18	SW	1.0	3	1011			26	64%	11% (0.0 mm)		
	1800	15	SSW	0.9	3	1009			24	86%	12% (0.0 mm)		

29 Mar 24 Fri (Probability 98%)

30 Mar 24 Sat (Probability 95%)

31 Mar 24 Sun (Probability 90%)

01 April 24 Mon (Probability 80%)



MARINE WEATHER FORECAST- 40 NM ESE OF PAYRA FAIRWAY (Lat 21° 07'N, Long 090° 45'E)

DATE : 29 March to 05 April 2024

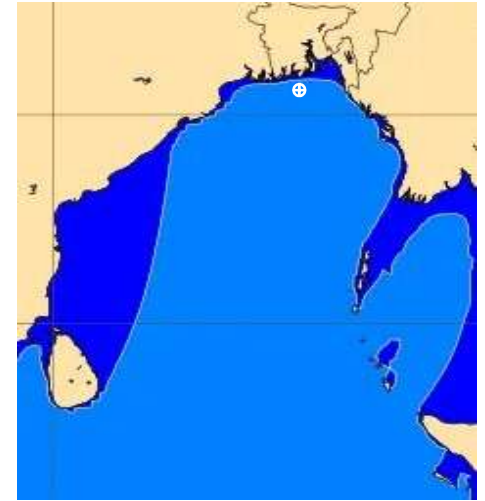
Date	Time	Max Wind Spd (kts)	Wind Direction	Wave Ht (m)	Sea State	Baro Pressure	Air Temp		Sea Surface Temp	Humidity (%)	Prob of Rain (%)	Sea State	Wave Ht (m)
							Max	Min					
02-04-24	0001	20	SW	1.1	3	1006	32	21	25	87%	13% (0.0 mm)	0	0
	0600	16	SSE	1.0	3	1006			24	92%	14% (0.0 mm)	1	0 - 0.1
	1200	20	S	1.1	3	1007			26	66%	16% (0.0 mm)	2	0.1 - 0.5
	1800	19	SSW	1.1	3	1005			25	87%	12% (0.0 mm)	3	0.5 - 1.25
03-04-24	0001	18	SSW	1.1	3	1006	32	21	25	82%	14% (0.0 mm)	4	1.25 - 2.5
	0600	19	S	1.0	3	1007			24	94%	11% (0.0 mm)	5	2.5 - 4.0
	1200	20	S	1.0	3	1008			26	66%	13% (0.0 mm)	6	4.0 - 6.0
	1800	21	SSW	1.0	3	1007			25	83%	15% (0.0 mm)	7	6.0 - 9.0
04-04-24	0001	20	SSW	1.1	3	1007	32	21	25	84%	14% (0.0 mm)	8	9.0 - 14.0
	0600	14	S	0.9	3	1008			24	95%	16% (0.0 mm)	9	Over 14.0
	1200	20	S	1.0	3	1010			26	66%	12% (0.0 mm)		
	1800	19	SSW	1.1	3	1007			25	85%	14% (0.0 mm)		
05-04-24	0001	18	SSW	1.0	3	1007	32	21	25	86%	15% (0.0 mm)		
	0600	17	S	1.1	3	1008			24	91%	12% (0.0 mm)		
	1200	19	S	1.1	3	1007			26	65%	14% (0.0 mm)		
	1800	18	SW	1.0	3	1006			25	87%	12% (0.0 mm)		

02 April 24 Tue (Probability 70%)

03 April 24 Wed (Probability 60%)

04 April 24 Thu (Probability 50%)

05 April 24 Fri (Probability 50%)



MARINE WEATHER FORECAST- 10 NM SOUTH OF MONGLA FAIRWAY (Lat 21° 16'N, Long 089° 34' E)

DATE : 29 March to 05 April 2024

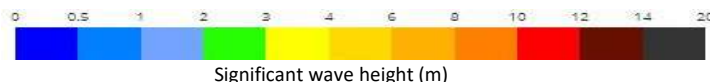
Date	Time	Max Wind Spd (kts)	Wind Direction	Wave Ht (m)	Sea State	Baro Pressure	Air Temp		Sea Surface Temp	Humidity (%)	Prob of Rain (%)	Sea State	Wave Ht (m)
							Max	Min					
29-03-24	0001	16	SSW	0.9	3	1010	32	22	24	87%	14% (0.0 mm)	0	0
	0600	11	S	0.9	3	1009			23	93%	12% (0.0 mm)	1	0 - 0.1
	1200	16	SSW	0.9	3	1011			26	66%	13% (0.0 mm)	2	0.1 - 0.5
	1800	20	SSW	1.2	3	1008			25	84%	15% (0.0 mm)	3	0.5 - 1.25
30-03-24	0001	20	SW	1.2	3	1009	32	22	24	82%	14% (0.0 mm)	4	1.25 - 2.5
	0600	18	SSW	1.1	3	1010			23	95%	16% (0.0 mm)	5	2.5 - 4.0
	1200	17	SSW	1.0	3	1012			26	64%	13% (0.0 mm)	6	4.0 - 6.0
	1800	20	SSW	1.1	3	1009			25	83%	15% (0.0 mm)	7	6.0 - 9.0
31-03-24	0001	24	SSW	1.2	3	1010	32	21	24	86%	14% (0.0 mm)	8	9.0 - 14.0
	0600	22	SSW	1.2	3	1010			23	94%	16% (0.0 mm)	9	Over 14.0
	1200	23	SSW	1.2	3	1011			26	65%	15% (0.0 mm)		
	1800	24	SSW	1.2	3	1007			25	86%	14% (0.0 mm)		
01-04-24	0001	22	SSW	1.2	3	1010	32	21	24	86%	12% (0.0 mm)		
	0600	24	SSW	1.2	3	1011			23	92%	13% (0.0 mm)		
	1200	23	SW	1.2	3	1010			26	64%	15% (0.0 mm)		
	1800	25	SSW	1.2	3	1007			25	83%	14% (0.0 mm)		

29 Mar 24 Fri (Probability 98%)

30 Mar 24 Sat (Probability 95%)

31 Mar 24 Sun (Probability 90%)

01 April 24 Mon (Probability 80%)



MARINE WEATHER FORECAST- 10 NM SOUTH OF MONGLA FAIRWAY (Lat 21° 16'N, Long 089° 34'E)

DATE : 29 March to 05 April 2024

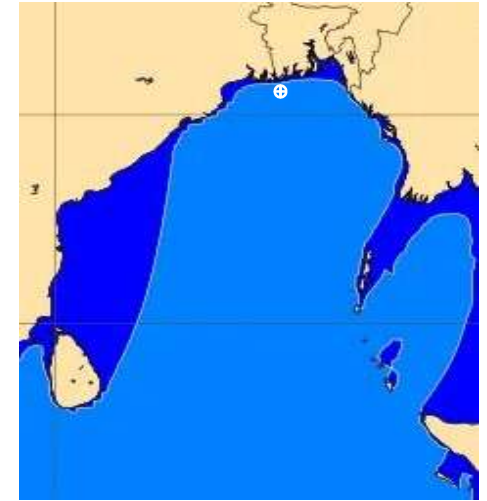
Date	Time	Max Wind Spd (kts)	W8nd Direction	Wave Ht (m)	Sea State	Baro Pressure	Air Temp		Sea Surface Temp	Humidity (%)	Prob of Rain (%)	Sea State	Wave Ht (m)
							Max	Min					
02-04-24	0001	25	SW	1.2	3	1004	32	21	24	87%	16% (0.0 mm)	0	0
	0600	27	SW	1.2	3	1004			23	92%	14% (0.0 mm)	1	0 - 0.1
	1200	16	SSW	1.0	3	1007			26	66%	13% (0.0 mm)	2	0.1 - 0.5
	1800	24	SSW	1.2	3	1003			25	84%	15% (0.0 mm)	3	0.5 - 1.25
03-04-24	0001	25	SW	1.1	3	1005	32	21	24	83%	14% (0.0 mm)	4	1.25 - 2.5
	0600	19	SSW	1.2	3	1006			23	92%	12% (0.0 mm)	5	2.5 - 4.0
	1200	20	SSW	1.1	3	1007			26	66%	13% (0.0 mm)	6	4.0 - 6.0
	1800	21	SSW	1.2	3	1005			25	84%	10% (0.0 mm)	7	6.0 - 9.0
04-04-24	0001	27	SW	1.2	3	1007	32	21	24	87%	14% (0.0 mm)	8	9.0 - 14.0
	0600	20	SW	1.1	3	1006			23	90%	12% (0.0 mm)	9	Over 14.0
	1200	19	SSW	1.2	3	1007			26	65%	15% (0.0 mm)		
	1800	19	SSW	1.2	3	1006			25	81%	14% (0.0 mm)		
05-04-24	0001	21	SW	1.2	3	1007	32	21	24	87%	16% (0.0 mm)		
	0600	18	SW	1.2	3	1006			23	96%	12% (0.0 mm)		
	1200	20	SSW	1.2	3	1007			26	64%	14% (0.0 mm)		
	1800	23	SSW	1.2	3	1005			25	82%	13% (0.0 mm)		

02 April 24 Tue (Probability 70%)

03 April 24 Wed (Probability 60%)

04 April 24 Thu (Probability 50%)

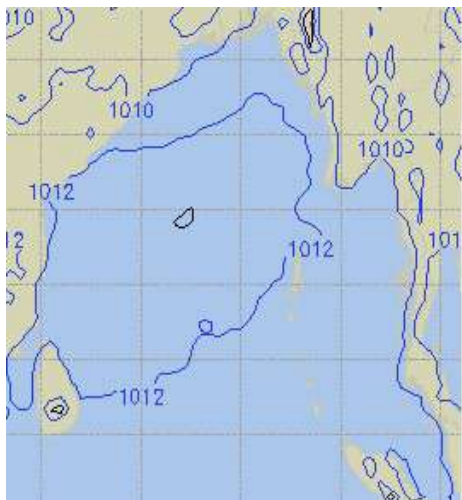
05 April 24 Fri (Probability 50%)



Significant wave height (m)

PREDICTED SURFACE PRESSURE FORECAST (29 March to 04 April 2024)

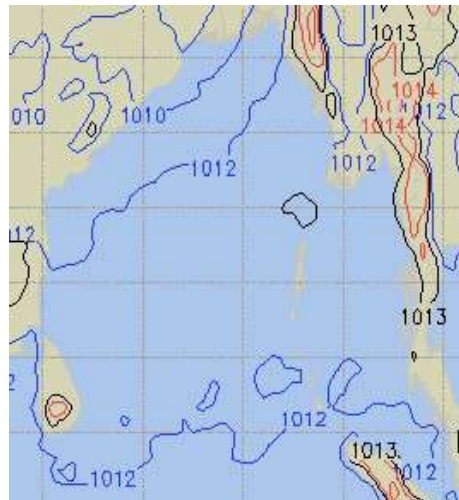
29 Mar 24 Fri (Probability 98%)



30 Mar 24 Sat (Probability 95%)



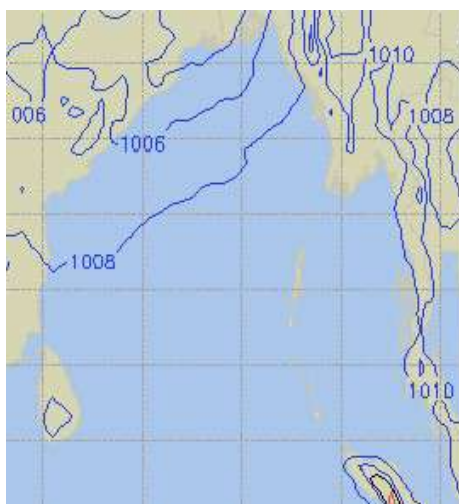
31 Mar 24 Sun (Probability 90%)



01 April 24 Mon (Probability 80%)



02 April 24 Tue (Probability 70%)



03 April 24 Wed (Probability 60%)



04 April 24 Thu (Probability 60%)

