

**MARINE WEATHER FORECAST- NEAR AUTHORITY BUOY (Lat 22° 12'N, Long 091° 38'E)**

**DATE : 27 March to 03 April 2024**


Date	Time	Max Wind Spd (kts)	Wind Direction	Wave Ht (m)	Sea State	Baro Pressure	Air Temp		Sea Surface Temp	Humidity (%)	Prob of Rain (%)	Sea State	Wave Ht (m)
							Max	Min					
27-03-24	0001	5	ENE	0.1	1	1014	33	21	23	88%	14% (0.0 mm)	0	0
	0600	4	ENE	0.1	1	1014			22	93%	16% (0.0 mm)	1	0 - 0.1
	1200	7	WSW	0.1	1	1015			26	66%	12% (0.0 mm)	2	0.1 - 0.5
	1800	8	SW	0.1	1	1011			25	87%	14% (0.0 mm)	3	0.5 - 1.25
28-03-24	0001	5	SSE	0.1	1	1012	33	21	21	88%	13% (0.0 mm)	4	1.25 - 2.5
	0600	6	ESE	0.1	1	1012			21	92%	15% (0.0 mm)	5	2.5 - 4.0
	1200	8	SW	0.1	1	1013			26	63%	14% (0.0 mm)	6	4.0 - 6.0
	1800	14	SW	0.2	2	1009			24	86%	16% (0.0 mm)	7	6.0 - 9.0
29-03-24	0001	6	E	0.1	1	1011	33	21	23	84%	15% (0.0 mm)	8	9.0 - 14.0
	0600	6	SE	0.1	1	1010			22	92%	14% (0.0 mm)	9	Over 14.0
	1200	10	SW	0.2	2	1011			26	64%	10% (0.0 mm)		
	1800	11	SSW	0.2	2	1009			25	86%	15% (0.0 mm)		
30-03-24	0001	9	SE	0.1	1	1011	33	21	23	86%	14% (0.0 mm)		
	0600	10	SSE	0.2	2	1010			22	90%	16% (0.0 mm)		
	1200	8	SSW	0.1	1	1011			26	64%	15% (0.0 mm)		
	1800	10	WSW	0.2	2	1009			25	85%	14% (0.0 mm)		

**27 Mar 24 Wed (Probability 98%)**

**28 Mar 24 Thu (Probability 95%)**

**29 Mar 24 Fri (Probability 90%)**

**30 Mar 24 Sat (Probability 80%)**



**MARINE WEATHER FORECAST- NEAR AUTHORITY BUOY (Lat 22° 12'N, Long 091° 38'E)**

**DATE : 27 March to 03 April 2024**

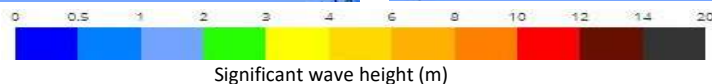
Date	Time	Max Wind Spd (kts)	Wind Direction	Wave Ht (m)	Sea State	Baro Pressure	Air Temp		Sea Surface Temp	Humidity (%)	Prob of Rain (%)	Sea State	Wave Ht (m)
							Max	Min					
31-03-24	0001	16	SSE	0.2	2	1011	33	21	24	86%	13% (0.0 mm)	0	0
	0600	11	SSE	0.2	2	1002			23	91%	14% (0.0 mm)	1	0 - 0.1
	1200	17	SSW	0.3	2	1011			26	63%	12% (0.0 mm)	2	0.1 - 0.5
	1800	18	S	0.3	2	1008			25	84%	15% (0.0 mm)	3	0.5 - 1.25
01-04-24	0001	20	SSE	0.3	2	1008	33	21	24	86%	16% (0.0 mm)	4	1.25 - 2.5
	0600	21	SSE	0.3	2	1008			23	92%	14% (0.0 mm)	5	2.5 - 4.0
	1200	20	SSW	0.3	2	1009			26	66%	12% (0.0 mm)	6	4.0 - 6.0
	1800	22	S	0.3	2	1006			25	82%	15% (0.0 mm)	7	6.0 - 9.0
02-04-24	0001	20	S	0.4	2	1007	32	21	24	85%	14% (0.0 mm)	8	9.0 - 14.0
	0600	21	SSE	0.4	2	1007			23	93%	13% (0.0 mm)	9	Over 14.0
	1200	20	SSW	0.4	2	1006			26	66%	15% (0.0 mm)		
	1800	19	S	0.4	2	1005			25	88%	14% (0.0 mm)		
03-04-24	0001	20	S	0.4	2	1008	32	21	24	85%	16% (0.0 mm)		
	0600	21	SSE	0.4	2	1007			23	92%	15% (0.0 mm)		
	1200	22	SSW	0.4	2	1008			26	66%	14% (0.0 mm)		
	1800	21	SW	0.4	2	1006			25	88%	10% (0.0 mm)		

**31 Mar 24 Sun (Probability 70%)**

**01 April 24 Mon (Probability 60%)**

**02 April 24 Tue (Probability 50%)**

**03 April 24 Wed (Probability 50%)**



**MARINE WEATHER FORECAST- 20 NM WEST OF ELEPHANT POINT (Lat 21° 10'N, Long 091° 42' E)**

**DATE : 27 March to 03 April 2024**


Date	Time	Max Wind Spd (kts)	Wind Direction	Wave Ht (m)	Sea State	Baro Pressure	Air Temp		Sea Surface Temp	Humidity (%)	Prob of Rain (%)	Sea State	Wave Ht (m)
							Max	Min					
27-03-24	0001	5	NNW	0.5	2	1014	33	21	24	88%	14% (0.0 mm)	0	0
	0600	6	NNE	0.5	2	1014			23	92%	12% (0.0 mm)	1	0 - 0.1
	1200	7	WNW	0.5	2	1015			26	64%	13% (0.0 mm)	2	0.1 - 0.5
	1800	9	W	0.5	2	1012			25	87%	15% (0.0 mm)		
28-03-24	0001	5	W	0.5	2	1012	33	21	24	83%	10% (0.0 mm)	3	0.5 - 1.25
	0600	4	ENE	0.5	2	1011			23	96%	14% (0.0 mm)	4	1.25 - 2.5
	1200	6	S	0.5	2	1013			26	65%	12% (0.0 mm)	5	2.5 - 4.0
	1800	12	WSW	0.6	3	1009			25	87%	15% (0.0 mm)	6	4.0 - 6.0
29-03-24	0001	6	ESE	0.5	2	1010	33	21	24	88%	14% (0.0 mm)	7	6.0 - 9.0
	0600	5	ESE	0.5	2	1011			23	94%	10% (0.0 mm)	8	9.0 - 14.0
	1200	10	SSW	0.6	3	1011			26	66%	13% (0.0 mm)	9	Over 14.0
	1800	11	SW	0.6	3	1009			25	87%	15% (0.0 mm)		
30-03-24	0001	10	SE	0.6	3	1010	33	21	24	89%	14% (0.0 mm)		
	0600	9	SSE	0.6	3	1011			23	92%	12% (0.0 mm)		
	1200	11	SW	0.6	3	1010			26	64%	14% (0.0 mm)		
	1800	13	SSW	0.7	3	1009			25	86%	13% (0.0 mm)		

**27 Mar 24 Wed (Probability 98%)**

**28 Mar 24 Thu (Probability 95%)**

**29 Mar 24 Fri (Probability 90%)**

**30 Mar 24 Sat (Probability 80%)**



Significant wave height (m)

**MARINE WEATHER FORECAST- 20 NM WEST OF ELEPHANT POINT (Lat 21° 10'N, Long 091° 42'E)**

**DATE : 27 March to 03 April 2024**

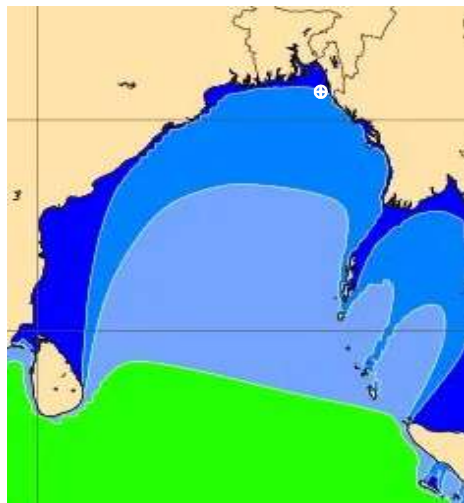
Date	Time	Max Wind Spd (kts)	Wind Direction	Wave Ht (m)	Sea State	Baro Pressure	Air Temp		Sea Surface Temp	Humidity (%)	Prob of Rain (%)	Sea State	Wave Ht (m)
							Max	Min					
31-03-24	0001	11	SE	0.6	3	1011	33	21	24	86%	13% (0.0 mm)	0	0
	0600	10	SSE	0.6	3	1002			23	92%	15% (0.0 mm)	1	0 - 0.1
	1200	13	S	0.7	3	1010			26	64%	14% (0.0 mm)	2	0.1 - 0.5
	1800	13	SSW	0.7	3	1008			25	87%	12% (0.0 mm)	3	0.5 - 1.25
01-04-24	0001	17	S	0.7	3	1009	33	21	24	83%	16% (0.0 mm)	4	1.25 - 2.5
	0600	15	S	0.8	3	1009			23	93%	14% (0.0 mm)	5	2.5 - 4.0
	1200	16	S	0.8	3	1010			26	66%	12% (0.0 mm)	6	4.0 - 6.0
	1800	15	SSW	0.8	3	1007			25	84%	13% (0.0 mm)	7	6.0 - 9.0
02-04-24	0001	16	S	0.8	3	1007	32	21	24	82%	14% (0.0 mm)	8	9.0 - 14.0
	0600	17	S	0.8	3	1008			23	94%	15% (0.0 mm)	9	Over 14.0
	1200	15	SSE	0.8	3	1007			26	63%	14% (0.0 mm)		
	1800	19	SE	0.9	3	1006			25	86%	12% (0.0 mm)		
03-04-24	0001	15	SE	0.8	3	1007	32	21	24	88%	15% (0.0 mm)		
	0600	12	S	0.8	3	1008			23	92%	14% (0.0 mm)		
	1200	14	SE	0.8	3	1007			26	64%	13% (0.0 mm)		
	1800	13	SSE	0.7	3	1006			25	87%	15% (0.0 mm)		

**31 Mar 24 Sun (Probability 70%)**

**01 April 24 Mon (Probability 60%)**

**02 April 24 Tue (Probability 50%)**

**03 April 24 Wed (Probability 50%)**



**MARINE WEATHER FORECAST- 15 NM WEST OF ST. MARTIN'S LIGHT HOUSE (Lat 20° 37'N, Long 092° 03' E)**

**DATE : 27 March to 03 April 2024**


Date	Time	Max Wind Spd (kts)	Wind Direction	Wave Ht (m)	Sea State	Baro Pressure	Air Temp		Sea Surface Temp	Humidity (%)	Prob of Rain(%)	Sea State	Wave Ht (m)
							Max	Min					
27-03-24	0001	16	NW	0.7	3	1014	32	21	24	89%	16% (0.0 mm)	0	0
	0600	7	NNE	0.6	3	1013			23	92%	14% (0.0 mm)	1	0 - 0.1
	1200	9	NW	0.6	3	1015			26	64%	12% (0.0 mm)	2	0.1 - 0.5
	1800	15	W	0.7	3	1011			25	83%	10% (0.0 mm)	3	0.5 - 1.25
28-03-24	0001	14	W	0.7	3	1012	32	21	24	85%	13% (0.0 mm)	4	1.25 - 2.5
	0600	6	N	0.6	3	1011			23	93%	15% (0.0 mm)	5	2.5 - 4.0
	1200	5	WNW	0.6	3	1013			26	65%	14% (0.0 mm)	6	4.0 - 6.0
	1800	11	W	0.7	3	1009			25	86%	16% (0.0 mm)	7	6.0 - 9.0
29-03-24	0001	4	SSE	0.6	3	1011	32	21	24	84%	15% (0.0 mm)	8	9.0 - 14.0
	0600	5	NNW	0.6	3	1010			23	91%	14% (0.0 mm)	9	Over 14.0
	1200	6	SW	0.6	3	1012			26	66%	10% (0.0 mm)		
	1800	10	SW	0.7	3	1010			25	87%	15% (0.0 mm)		
30-03-24	0001	11	SSE	0.6	3	1011	32	21	24	88%	14% (0.0 mm)		
	0600	9	NNW	0.6	3	1010			23	93%	12% (0.0 mm)		
	1200	8	SW	0.6	3	1011			26	66%	14% (0.0 mm)		
	1800	10	SSW	0.7	3	1009			25	87%	15% (0.0 mm)		

**27 Mar 24 Wed (Probability 98%)**

**28 Mar 24 Thu (Probability 95%)**

**29 Mar 24 Fri (Probability 90%)**

**30 Mar 24 Sat (Probability 80%)**



Significant wave height (m)

**MARINE WEATHER FORECAST- 15 NM WEST OF ST. MARTIN'S LIGHT HOUSE (Lat 20° 37'N, Long 092° 03' E)**

**DATE : 27 March to 03 April 2024**

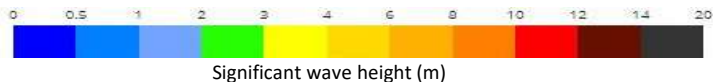
Date	Time	Max Wind Spd (kts)	Wind Direction	Wave Ht (m)	Sea State	Baro Pressure	Air Temp		Sea Surface Temp	Humidity (%)	Prob of Rain (%)	Sea State	Wave Ht (m)
							Max	Min					
31-03-24	0001	5	S	0.6	3	1012	32	21	24	87%	15% (0.0 mm)	0	0
	0600	6	S	0.6	3	1002			22	93%	14% (0.0 mm)	1	0 - 0.1
	1200	7	S	0.7	3	1014			26	65%	16% (0.0 mm)	2	0.1 - 0.5
	1800	10	SW	0.8	3	1009			25	82%	13% (0.0 mm)	3	0.5 - 1.25
01-04-24	0001	11	SW	0.8	3	1010	32	21	24	84%	14% (0.0 mm)	4	1.25 - 2.5
	0600	14	SSW	0.9	3	1008			22	93%	15% (0.0 mm)	5	2.5 - 4.0
	1200	12	SW	0.8	3	1010			26	64%	14% (0.0 mm)	6	4.0 - 6.0
	1800	13	SW	0.9	3	1007			25	87%	12% (0.0 mm)	7	6.0 - 9.0
02-04-24	0001	12	SSW	0.8	3	1010	32	21	24	89%	15% (0.0 mm)	8	9.0 - 14.0
	0600	13	S	0.8	3	1009			22	91%	14% (0.0 mm)	9	Over 14.0
	1200	12	S	0.8	3	1010			26	64%	16% (0.0 mm)		
	1800	15	SSW	0.9	3	1008			25	86%	10% (0.0 mm)		
03-04-24	0001	12	SW	0.8	3	1010	32	21	24	87%	12% (0.0 mm)		
	0600	13	SSW	0.9	3	1011			22	93%	14% (0.0 mm)		
	1200	15	SW	0.9	3	1010			26	64%	15% (0.0 mm)		
	1800	14	WSW	0.9	3	1008			25	86%	14% (0.0 mm)		

**31 Mar 24 Sun (Probability 70%)**

**01 April 24 Mon (Probability 60%)**

**02 April 24 Tue (Probability 50%)**

**03 April 24 Wed (Probability 50%)**



Significant wave height (m)

**MARINE WEATHER FORECAST- 40 NM ESE OF PAYRA FAIRWAY (Lat 21° 07'N, Long 090° 45'E)**

**DATE : 27 March to 03 April 2024**

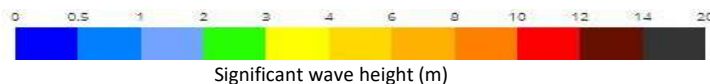
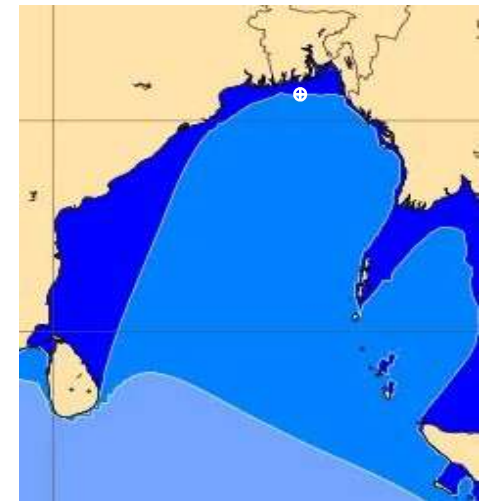
Date	Time	Max Wind Spd (kts)	Wind Direction	Wave Ht (m)	Sea State	Baro Pressure	Air Temp		Sea Surface Temp	Humidity (%)	Prob of Rain (%)	Sea State	Wave Ht (m)
							Max	Min					
27-03-24	0001	4	SW	0.6	3	1014	33	21	24	88%	14% (0.0 mm)	0	0
	0600	5	NW	0.6	3	1015			22	93%	13% (0.0 mm)	1	0 - 0.1
	1200	8	SW	0.6	3	1015			25	64%	15% (0.0 mm)	2	0.1 - 0.5
	1800	13	WSW	0.7	3	1011			24	86%	14% (0.0 mm)	3	0.5 - 1.25
28-03-24	0001	14	SSW	0.8	3	1012	33	21	24	85%	16% (0.0 mm)	4	1.25 - 2.5
	0600	8	SW	0.6	3	1011			23	97%	12% (0.0 mm)	5	2.5 - 4.0
	1200	12	SSW	0.8	3	1012			25	63%	14% (0.0 mm)	6	4.0 - 6.0
	1800	13	SSW	0.8	3	1009			24	86%	13% (0.0 mm)	7	6.0 - 9.0
29-03-24	0001	16	SSW	0.9	3	1010	33	21	24	85%	14% (0.0 mm)	8	9.0 - 14.0
	0600	8	S	0.7	3	1010			23	96%	16% (0.0 mm)	9	Over 14.0
	1200	15	S	0.9	3	1011			26	67%	12% (0.0 mm)		
	1800	14	SSW	0.9	3	1009			24	85%	15% (0.0 mm)		
30-03-24	0001	11	SW	0.8	3	1010	33	21	24	89%	14% (0.0 mm)		
	0600	13	SSW	0.9	3	1011			23	92%	13% (0.0 mm)		
	1200	10	SW	0.8	3	1010			26	64%	15% (0.0 mm)		
	1800	12	WSW	0.8	3	1009			24	87%	14% (0.0 mm)		

**27 Mar 24 Wed (Probability 98%)**

**28 Mar 24 Thu (Probability 95%)**

**29 Mar 24 Fri (Probability 90%)**

**30 Mar 24 Sat (Probability 80%)**



# MARINE WEATHER FORECAST- 40 NM ESE OF PAYRA FAIRWAY (Lat 21° 07' N, Long 090° 45' E)

**DATE : 27 March to 03 April 2024**


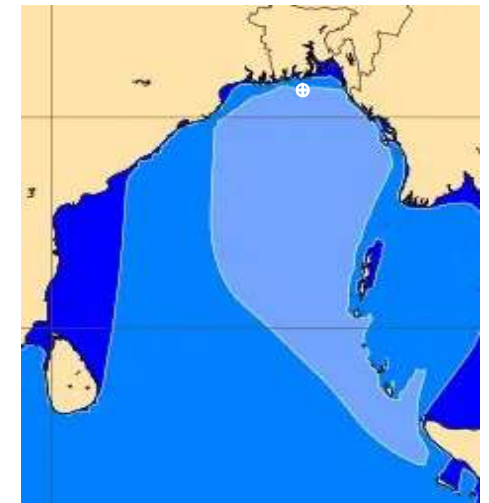
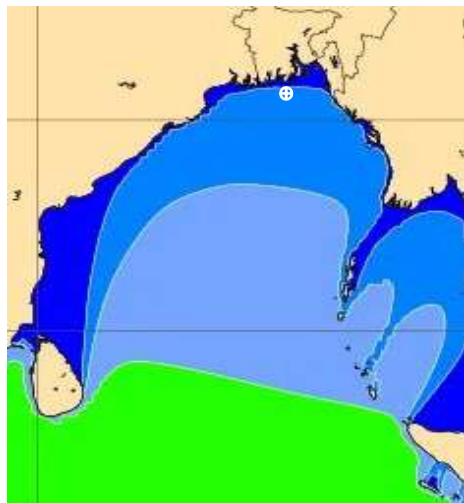
Date	Time	Max Wind Spd (kts)	Wind Direction	Wave Ht (m)	Sea State	Baro Pressure	Air Temp		Sea Surface Temp	Humidity (%)	Prob of Rain (%)	Sea State	Wave Ht (m)
							Max	Min					
31-03-24	0001	14	SSW	0.8	3	1010	33	21	25	86%	14% (0.0 mm)	0	0
	0600	16	SSE	0.9	3	1011			24	91%	16% (0.0 mm)	1	0 - 0.1
	1200	12	SW	0.8	3	1010			26	63%	15% (0.0 mm)	2	0.1 - 0.5
	1800	13	WSW	0.9	3	1009			25	86%	14% (0.0 mm)	3	0.5 - 1.25
01-04-24	0001	14	SSW	0.9	3	1011	33	21	25	84%	13% (0.0 mm)	4	1.25 - 2.5
	0600	10	SSE	0.9	3	1010			24	95%	15% (0.0 mm)	5	2.5 - 4.0
	1200	15	SW	0.9	3	1011			26	66%	14% (0.0 mm)	6	4.0 - 6.0
	1800	14	WSW	0.9	3	1009			25	87%	16% (0.0 mm)	7	6.0 - 9.0
02-04-24	0001	15	SSW	0.9	3	1010	32	21	25	87%	15% (0.0 mm)	8	9.0 - 14.0
	0600	16	SSE	0.9	3	1011			24	93%	14% (0.0 mm)	9	Over 14.0
	1200	15	SW	0.9	3	1010			26	65%	12% (0.0 mm)		
	1800	14	WSW	0.9	3	1009			25	86%	10% (0.0 mm)		
03-04-24	0001	10	SSW	0.8	3	1010	32	21	25	84%	15% (0.0 mm)		
	0600	12	SSE	0.8	3	1011			24	96%	14% (0.0 mm)		
	1200	14	SW	0.9	3	1010			26	62%	16% (0.0 mm)		
	1800	13	WSW	0.8	3	1008			25	84%	10% (0.0 mm)		

**31 Mar 24 Sun (Probability 70%)**

**01 April 24 Mon (Probability 60%)**

**02 April 24 Tue (Probability 50%)**

**03 April 24 Wed (Probability 50%)**





**MARINE WEATHER FORECAST- 10 NM SOUTH OF MONGLA FAIRWAY (Lat 21° 16'N, Long 089° 34' E)**

**DATE : 27 March to 03 April 2024**

Date	Time	Max Wind Spd (kts)	Wind Direction	Wave Ht (m)	Sea State	Baro Pressure	Air Temp		Sea Surface Temp	Humidity (%)	Prob of Rain (%)	Sea State	Wave Ht (m)
							Max	Min					
27-03-24	0001	13	SSW	0.8	3	1014	33	21	24	87%	14% (0.0 mm)	0	0
	0600	5	WSW	0.7	3	1014			23	91%	15% (0.0 mm)	1	0 - 0.1
	1200	12	SSW	0.8	3	1015			26	66%	16% (0.0 mm)	2	0.1 - 0.5
	1800	17	SSW	0.8	3	1011			25	87%	14% (0.0 mm)	3	0.5 - 1.25
28-03-24	0001	19	SW	0.9	3	1011	33	21	24	84%	15% (0.0 mm)	4	1.25 - 2.5
	0600	15	SW	0.9	3	1011			23	95%	13% (0.0 mm)	5	2.5 - 4.0
	1200	17	SSW	0.9	3	1012			26	66%	10% (0.0 mm)	6	4.0 - 6.0
	1800	19	S	0.9	3	1008			25	83%	14% (0.0 mm)	7	6.0 - 9.0
29-03-24	0001	17	SSW	0.9	3	1009	32	21	24	84%	15% (0.0 mm)	8	9.0 - 14.0
	0600	16	SSW	0.9	3	1009			23	92%	14% (0.0 mm)	9	Over 14.0
	1200	18	SSW	0.9	3	1010			26	65%	12% (0.0 mm)		
	1800	17	WSW	0.9	3	1009			25	86%	15% (0.0 mm)		
30-03-24	0001	15	SW	0.9	3	1009	32	21	24	82%	14% (0.0 mm)		
	0600	17	SSW	0.9	3	1008			23	95%	16% (0.0 mm)		
	1200	16	SSW	0.9	3	1009			26	64%	14% (0.0 mm)		
	1800	14	WSW	0.9	3	1007			25	86%	12% (0.0 mm)		

**27 Mar 24 Wed (Probability 98%)**

**28 Mar 24 Thu (Probability 95%)**

**29 Mar 24 Fri (Probability 90%)**

**30 Mar 24 Sat (Probability 80%)**



**MARINE WEATHER FORECAST- 10 NM SOUTH OF MONGLA FAIRWAY (Lat 21° 16'N, Long 089° 34'E)**

**DATE : 27 March to 03 April 2024**


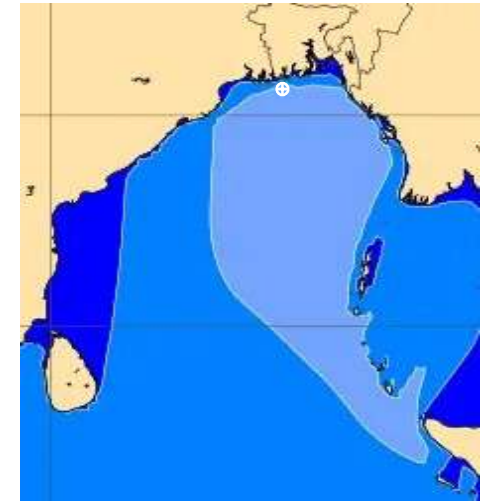
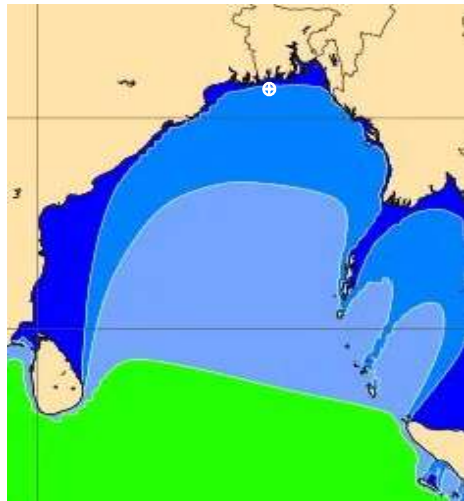
Date	Time	Max Wind Spd (kts)	W8nd Direction	Wave Ht (m)	Sea State	Baro Pressure	Air Temp		Sea Surface Temp	Humidity (%)	Prob of Rain (%)	Sea State	Wave Ht (m)
							Max	Min					
31-03-24	0001	22	SSW	1.2	3	1010	33	21	24	87%	14% (0.0 mm)	0	0
	0600	20	SSW	1.1	3	1010			23	92%	13% (0.0 mm)	1	0 - 0.1
	1200	18	SSW	1.0	3	1011			26	66%	16% (0.0 mm)	2	0.1 - 0.5
	1800	17	SSW	1.0	3	1007			25	87%	15% (0.0 mm)	3	0.5 - 1.25
01-04-24	0001	25	SSW	1.2	3	1006	33	21	24	85%	14% (0.0 mm)	4	1.25 - 2.5
	0600	27	SW	1.2	3	1006			23	96%	14% (0.0 mm)	5	2.5 - 4.0
	1200	20	SSW	1.1	3	1008			26	64%	13% (0.0 mm)	6	4.0 - 6.0
	1800	24	SSW	1.2	3	1004			25	86%	15% (0.0 mm)	7	6.0 - 9.0
02-04-24	0001	22	SSW	1.2	3	1006	32	21	24	83%	14% (0.0 mm)	8	9.0 - 14.0
	0600	28	SW	1.2	3	1007			23	94%	16% (0.0 mm)	9	Over 14.0
	1200	25	SSW	1.2	3	1007			26	62%	15% (0.0 mm)		
	1800	24	S	1.2	3	1006			25	86%	14% (0.0 mm)		
03-04-24	0001	23	SSW	1.2	3	1007	32	21	24	88%	14% (0.0 mm)		
	0600	20	SW	1.2	3	1006			23	92%	12% (0.0 mm)		
	1200	22	SSW	1.2	3	1007			26	66%	16% (0.0 mm)		
	1800	24	SSW	1.2	3	1006			25	84%	10% (0.0 mm)		

**31 Mar 24 Sun (Probability 70%)**

**01 April 24 Mon (Probability 60%)**

**02 April 24 Tue (Probability 50%)**

**03 April 24 Wed (Probability 50%)**



Significant wave height (m)

## PREDICTED SURFACE PRESSURE FORECAST (27 March to 02 April 2024)

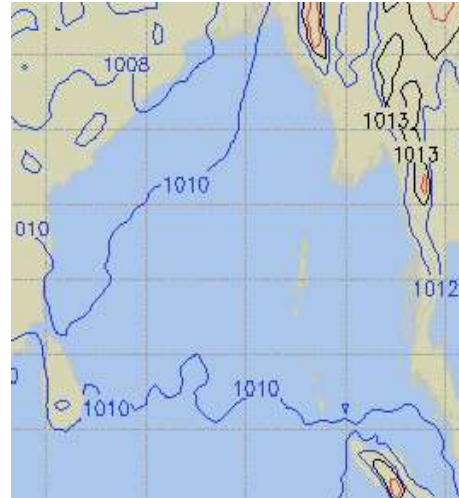
**27 Mar 24 Wed (Probability 98%)**



**28 Mar 24 Thu (Probability 95%)**



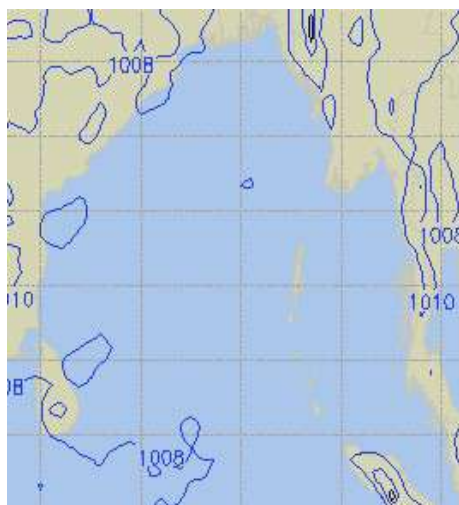
**29 Mar 24 Fri (Probability 90%)**



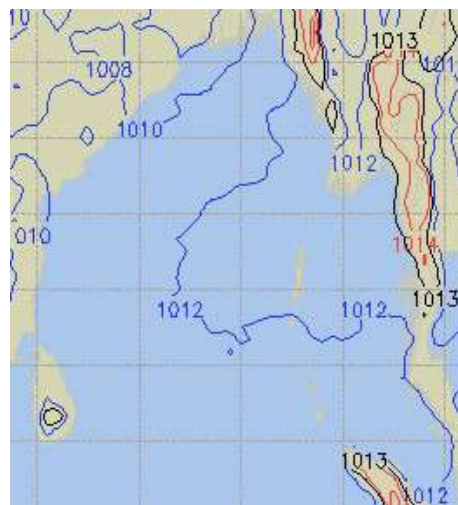
**30 Mar 24 Sat (Probability 80%)**



**31 Mar 24 Sun (Probability 70%)**



**01 April 24 Mon (Probability 60%)**



**02 April 24 Tue (Probability 60%)**

