

**MARINE WEATHER FORECAST- NEAR AUTHORITY BUOY (Lat 22° 12'N, Long 091° 38'E)**

**DATE : 26 February to 04 March 2024**


Date	Time	Max Wind Spd (kts)	Wind Direction	Wave Ht (m)	Sea State	Baro Pressure	Air Temp		Sea Surface Temp	Humidity (%)	Prob of Rain (%)	Sea State	Wave Ht (m)
							Max	Min					
26-02-24	0001	15	N	0.2	2	1015	30	20	23	93%	14% (0.0 mm)	0	0
	0600	18	NNE	0.2	2	1015			21	95%	13% (0.0 mm)	1	0 - 0.1
	1200	15	NW	0.2	2	1014			25	71%	12% (0.0 mm)	2	0.1 - 0.5
	1800	19	NNW	0.2	2	1012			24	86%	15% (0.0 mm)		
27-02-24	0001	17	NNE	0.2	2	1014	30	21	21	92%	14% (0.0 mm)	3	0.5 - 1.25
	0600	10	NE	0.1	1	1013			20	94%	13% (0.0 mm)	4	1.25 - 2.5
	1200	12	WNW	0.2	2	1015			25	73%	15% (0.0 mm)		
	1800	15	NW	0.2	2	1011			23	85%	11% (0.0 mm)	5	2.5 - 4.0
28-02-24	0001	11	NNE	0.1	1	1012	30	20	22	91%	13% (0.0 mm)	6	4.0 - 6.0
	0600	6	NNE	0.1	1	1012			21	93%	16% (0.0 mm)	7	6.0 - 9.0
	1200	8	W	0.1	1	1014			25	75%	14% (0.0 mm)		
	1800	7	WNW	0.1	1	1009			23	86%	10% (0.0 mm)	8	9.0 - 14.0
29-02-24	0001	9	NNE	0.1	1	1012	29	20	22	92%	15% (0.0 mm)	9	Over 14.0
	0600	7	NE	0.1	1	1013			21	93%	14% (0.0 mm)		
	1200	8	NW	0.1	1	1012			25	74%	11% (0.0 mm)		
	1800	7	WNW	0.1	1	1010			23	86%	13% (0.0 mm)		

**26 Feb 24 Mon (Probability 98%)**

**27 Feb 24 Tue (Probability 95%)**

**28 Feb 24 Wed (Probability 90%)**

**29 Feb 24 Thu (Probability 80%)**



**MARINE WEATHER FORECAST- NEAR AUTHORITY BUOY (Lat 22° 12'N, Long 091° 38'E)**

**DATE : 26 February to 04 March 2024**

Date	Time	Max Wind Spd (kts)	Wind Direction	Wave Ht (m)	Sea State	Baro Pressure	Air Temp		Sea Surface Temp	Humidity (%)	Prob of Rain (%)	Sea State	Wave Ht (m)
							Max	Min					
01-03-24	0001	5	NW	0.1	1	1012	30	21	22	92%	11% (0.0 mm)	0	0
	0600	6	NE	0.1	1	1013			21	94%	13% (0.0 mm)	1	0 - 0.1
	1200	4	W	0.1	1	1012			26	71%	10% (0.0 mm)	2	0.1 - 0.5
	1800	8	WNW	0.1	1	1009			24	83%	14% (0.0 mm)	3	0.5 - 1.25
02-03-24	0001	7	NE	0.1	1	1011	30	21	23	92%	12% (0.0 mm)	4	1.25 - 2.5
	0600	6	NNE	0.1	1	1011			22	94%	13% (0.0 mm)	5	2.5 - 4.0
	1200	5	NW	0.1	1	1012			25	73%	10% (0.0 mm)	6	4.0 - 6.0
	1800	7	NNW	0.1	1	1009			24	85%	12% (0.0 mm)	7	6.0 - 9.0
03-03-24	0001	8	NE	0.1	1	1011	29	20	23	92%	11% (0.0 mm)	8	9.0 - 14.0
	0600	5	NNE	0.1	1	1012			22	96%	13% (0.0 mm)	9	Over 14.0
	1200	6	NW	0.1	1	1011			25	73%	10% (0.0 mm)		
	1800	8	WSW	0.1	1	1009			24	85%	14% (0.0 mm)		
04-03-24	0001	7	NNE	0.1	1	1011	29	20	23	92%	12% (0.0 mm)		
	0600	6	NE	0.1	1	1012			22	94%	13% (0.0 mm)		
	1200	8	NW	0.1	1	1011			25	73%	10% (0.0 mm)		
	1800	7	WSW	0.1	1	1009			24	85%	11% (0.0 mm)		

**01 Mar 24 Fri (Probability 70%)**

**02 Mar 24 Sat (Probability 60%)**

**03 Mar 24 Sun (Probability 50%)**

**04 Mar 24 Mon (Probability 50%)**



# MARINE WEATHER FORECAST- 20 NM WEST OF ELEPHANT POINT (Lat 21° 10' N, Long 091° 42' E)

**DATE : 26 February to 04 March 2024**

Date	Time	Max Wind Spd (kts)	Wind Direction	Wave Ht (m)	Sea State	Baro Pressure	Air Temp		Sea Surface Temp	Humidity (%)	Prob of Rain (%)	Sea State	Wave Ht (m)
							Max	Min					
26-02-24	0001	17	N	0.5	2	1015	30	21	23	92%	14% (0.0 mm)	0	0
	0600	19	N	0.6	3	1014			22	94%	13% (0.0 mm)	1	0 - 0.1
	1200	20	NNW	0.6	3	1015			26	83%	12% (0.0 mm)	2	0.1 - 0.5
	1800	21	NNW	0.6	3	1012			24	85%	15% (0.0 mm)	3	0.5 - 1.25
27-02-24	0001	22	N	0.7	3	1013	29	20	23	91%	14% (0.0 mm)	4	1.25 - 2.5
	0600	20	NNE	0.6	3	1013			22	96%	13% (0.0 mm)	5	2.5 - 4.0
	1200	18	NNW	0.6	3	1014			26	82%	15% (0.0 mm)	6	4.0 - 6.0
	1800	19	NNW	0.6	3	1010			24	85%	14% (0.0 mm)	7	6.0 - 9.0
28-02-24	0001	17	NNE	0.5	2	1011	30	21	24	93%	11% (0.0 mm)	8	9.0 - 14.0
	0600	12	N	0.5	2	1011			23	94%	12% (0.0 mm)	9	Over 14.0
	1200	16	NW	0.5	2	1012			26	82%	13% (0.0 mm)		
	1800	10	WNW	0.5	2	1009			24	85%	15% (0.0 mm)		
29-02-24	0001	11	NNE	0.5	2	1011	30	20	24	93%	14% (0.0 mm)		
	0600	12	NE	0.5	2	1012			27	94%	16% (0.0 mm)		
	1200	14	NW	0.5	2	1011			24	82%	14% (0.0 mm)		
	1800	13	WNW	0.5	2	1010			25	86%	12% (0.0 mm)		

**26 Feb 24 Mon (Probability 98%)**

**27 Feb 24 Tue (Probability 95%)**

**28 Feb 24 Wed (Probability 90%)**

**29 Feb 24 Thu (Probability 80%)**



# MARINE WEATHER FORECAST- 20 NM WEST OF ELEPHANT POINT (Lat 21° 10' N, Long 091° 42' E)

**DATE : 26 February to 04 March 2024**


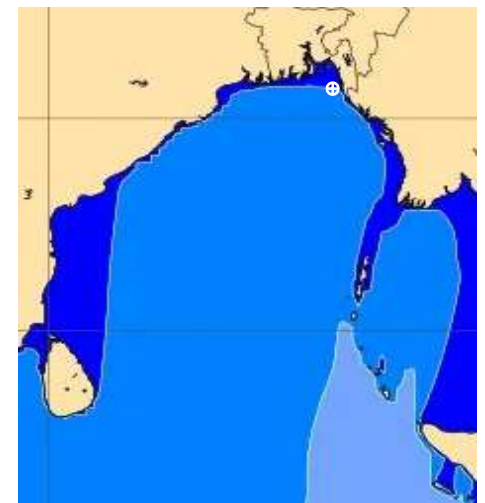
Date	Time	Max Wind Spd (kts)	Wind Direction	Wave Ht (m)	Sea State	Baro Pressure	Air Temp		Sea Surface Temp	Humidity (%)	Prob of Rain (%)	Sea State	Wave Ht (m)
							Max	Min					
01-03-24	0001	9	NNE	0.4	2	1012	30	21	24	93%	14% (0.0 mm)	0	0
	0600	12	NE	0.5	2	1013			23	96%	13% (0.0 mm)	1	0 - 0.1
	1200	17	NNW	0.5	2	1012			24	72%	16% (0.0 mm)	2	0.1 - 0.5
	1800	13	WNW	0.5	2	1010			25	84%	12% (0.0 mm)	3	0.5 - 1.25
02-03-24	0001	8	NW	0.4	2	1012	29	20	24	91%	14% (0.0 mm)	4	1.25 - 2.5
	0600	7	NNE	0.4	2	1013			23	93%	11% (0.0 mm)	5	2.5 - 4.0
	1200	9	NW	0.5	2	1012			24	72%	12% (0.0 mm)	6	4.0 - 6.0
	1800	10	WNW	0.4	2	1010			25	86%	13% (0.0 mm)	7	6.0 - 9.0
03-03-24	0001	12	NNW	0.5	2	1011	30	20	24	91%	12% (0.0 mm)	8	9.0 - 14.0
	0600	7	NE	0.4	2	1012			23	93%	15% (0.0 mm)	9	Over 14.0
	1200	9	NNW	0.4	2	1011			24	72%	14% (0.0 mm)		
	1800	8	WNW	0.5	2	1009			25	85%	11% (0.0 mm)		
04-03-24	0001	11	NNW	0.5	2	1011	30	20	24	93%	12% (0.0 mm)		
	0600	10	NNE	0.5	2	1012			23	96%	13% (0.0 mm)		
	1200	8	NW	0.4	2	1011			24	72%	15% (0.0 mm)		
	1800	9	WNW	0.4	2	1009			25	84%	16% (0.0 mm)		

**01 Mar 24 Fri (Probability 70%)**

**02 Mar 24 Sat (Probability 60%)**

**03 Mar 24 Sun (Probability 50%)**

**04 Mar 24 Mon (Probability 50%)**



**MARINE WEATHER FORECAST- 15 NM WEST OF ST. MARTIN'S LIGHT HOUSE (Lat 20° 37'N, Long 092° 03' E)**

**DATE : 26 February to 04 March 2024**


Date	Time	Max Wind Spd (kts)	Wind Direction	Wave Ht (m)	Sea State	Baro Pressure	Air Temp		Sea Surface Temp	Humidity (%)	Prob of Rain(%)	Sea State	Wave Ht (m)
							Max	Min					
26-02-24	0001	17	NNW	0.6	3	1015	30	20	23	93%	13% (0.0 mm)	0	0
	0600	18	N	0.6	3	1013			22	96%	14% (0.0 mm)	1	0 - 0.1
	1200	17	NNW	0.6	3	1015			26	72%	12% (0.0 mm)	2	0.1 - 0.5
	1800	20	NNW	0.7	3	1011			23	84%	16% (0.0 mm)	3	0.5 - 1.25
27-02-24	0001	21	NNW	0.7	3	1013	30	20	24	91%	11% (0.0 mm)	4	1.25 - 2.5
	0600	20	N	0.7	3	1012			23	93%	12% (0.0 mm)	5	2.5 - 4.0
	1200	21	NNW	0.7	3	1013			26	72%	13% (0.0 mm)	6	4.0 - 6.0
	1800	22	NW	0.7	3	1009			24	86%	15% (0.0 mm)	7	6.0 - 9.0
28-02-24	0001	19	N	0.6	3	1011	29	19	24	90%	14% (0.0 mm)	8	9.0 - 14.0
	0600	18	NNW	0.6	3	1010			24	94%	12% (0.0 mm)	9	Over 14.0
	1200	17	NNW	0.6	3	1013			26	71%	13% (0.0 mm)		
	1800	14	NW	0.5	2	1009			25	83%	15% (0.0 mm)		
29-02-24	0001	15	NNW	0.5	2	1011	30	20	24	92%	14% (0.0 mm)		
	0600	16	N	0.5	2	1010			23	95%	16% (0.0 mm)		
	1200	14	NNW	0.5	2	1012			26	73%	14% (0.0 mm)		
	1800	13	NNW	0.5	2	1009			24	86%	10% (0.0 mm)		

**26 Feb 24 Mon (Probability 98%)**

**27 Feb 24 Tue (Probability 95%)**

**28 Feb 24 Wed (Probability 90%)**

**29 Feb 24 Thu (Probability 80%)**



**MARINE WEATHER FORECAST- 15 NM WEST OF ST. MARTIN'S LIGHT HOUSE (Lat 20° 37'N, Long 092° 03' E)**

**DATE : 26 February to 04 March 2024**


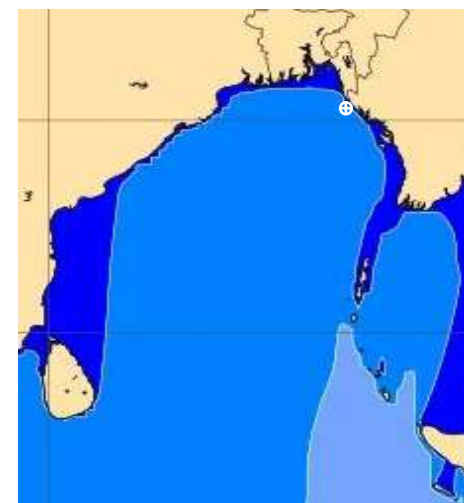
Date	Time	Max Wind Spd (kts)	Wind Direction	Wave Ht (m)	Sea State	Baro Pressure	Air Temp		Sea Surface Temp	Humidity (%)	Prob of Rain (%)	Sea State	Wave Ht (m)
							Max	Min					
01-03-24	0001	15	NNW	0.5	2	1012	30	20	23	90%	11% (0.0 mm)	0	0
	0600	13	NNW	0.4	2	1013			22	92%	12% (0.0 mm)	1	0 - 0.1
	1200	16	NW	0.5	2	1012			26	73%	13% (0.0 mm)	2	0.1 - 0.5
	1800	14	WNW	0.5	2	1011			24	85%	15% (0.0 mm)	3	0.5 - 1.25
02-03-24	0001	15	WNW	0.5	2	1012	30	21	23	93%	14% (0.0 mm)	4	1.25 - 2.5
	0600	12	NW	0.4	2	1013			22	94%	13% (0.0 mm)	5	2.5 - 4.0
	1200	14	NNW	0.5	2	1012			26	71%	16% (0.0 mm)	6	4.0 - 6.0
	1800	13	WNW	0.5	2	1009			24	83%	14% (0.0 mm)	7	6.0 - 9.0
03-03-24	0001	16	WNW	0.5	2	1011	30	21	23	92%	15% (0.0 mm)	8	9.0 - 14.0
	0600	11	NNW	0.4	2	1012			22	94%	16% (0.0 mm)	9	Over 14.0
	1200	14	NW	0.5	2	1011			27	73%	14% (0.0 mm)		
	1800	12	WNW	0.5	2	1009			24	85%	12% (0.0 mm)		
04-03-24	0001	16	WNW	0.5	2	1010	19	21	23	93%	13% (0.0 mm)		
	0600	12	NNW	0.5	2	1011			22	94%	12% (0.0 mm)		
	1200	13	NW	0.5	2	1010			27	76%	14% (0.0 mm)		
	1800	11	WNW	0.4	2	1009			24	85%	15% (0.0 mm)		

**01 Mar 24 Fri (Probability 70%)**

**02 Mar 24 Sat (Probability 60%)**

**03 Mar 24 Sun (Probability 50%)**

**04 Mar 24 Mon (Probability 50%)**



**MARINE WEATHER FORECAST- 40 NM ESE OF PAYRA FAIRWAY (Lat 21° 07' N, Long 090° 45' E)**

**DATE : 26 February to 04 March 2024**

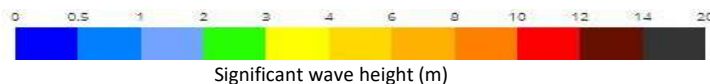
Date	Time	Max Wind Spd (kts)	Wind Direction	Wave Ht (m)	Sea State	Baro Pressure	Air Temp		Sea Surface Temp	Humidity (%)	Prob of Rain (%)	Sea State	Wave Ht (m)
							Max	Min					
26-02-24	0001	15	NNE	0.5	2	1015	30	20	23	90%	12% (0.0 mm)	0	0
	0600	18	NNE	0.6	3	1015			22	92%	13% (0.0 mm)	1	0 - 0.1
	1200	19	NNE	0.6	3	1016			26	83%	16% (0.0 mm)	2	0.1 - 0.5
	1800	20	N	0.6	3	1013			24	84%	15% (0.0 mm)	3	0.5 - 1.25
27-02-24	0001	19	NNE	0.6	3	1013	29	19	23	92%	14% (0.0 mm)	4	1.25 - 2.5
	0600	18	NNE	0.6	3	1013			22	93%	11% (0.0 mm)	5	2.5 - 4.0
	1200	16	N	0.6	3	1014			25	82%	12% (0.0 mm)	6	4.0 - 6.0
	1800	9	N	0.5	2	1011			24	84%	13% (0.0 mm)	7	6.0 - 9.0
28-02-24	0001	8	NNW	0.4	2	1012	29	19	24	93%	12% (0.0 mm)	8	9.0 - 14.0
	0600	9	NW	0.4	2	1012			22	94%	14% (0.0 mm)	9	Over 14.0
	1200	6	WNW	0.4	2	1013			26	82%	11% (0.0 mm)		
	1800	5	SW	0.4	2	1010			24	83%	13% (0.0 mm)		
29-02-24	0001	5	NNW	0.4	2	1012	30	20	23	91%	15% (0.0 mm)		
	0600	7	NW	0.4	2	1013			22	93%	14% (0.0 mm)		
	1200	5	NNW	0.4	2	1012			26	82%	12% (0.0 mm)		
	1800	6	WNW	0.4	2	1010			24	84%	13% (0.0 mm)		

**26 Feb 24 Mon (Probability 98%)**

**27 Feb 24 Tue (Probability 95%)**

**28 Feb 24 Wed (Probability 90%)**

**29 Feb 24 Thu (Probability 80%)**



**MARINE WEATHER FORECAST- 40 NM ESE OF PAYRA FAIRWAY (Lat 21° 07' N, Long 090° 45' E)**

**DATE : 26 February to 04 March 2024**


Date	Time	Max Wind Spd (kts)	Wind Direction	Wave Ht (m)	Sea State	Baro Pressure	Air Temp		Sea Surface Temp	Humidity (%)	Prob of Rain (%)	Sea State	Wave Ht (m)
							Max	Min					
01-03-24	0001	9	NNE	0.4	2	1012	30	21	25	90%	11% (0.0 mm)	0	0
	0600	11	NE	0.5	2	1011			24	93%	13% (0.0 mm)	1	0 - 0.1
	1200	10	NNW	0.5	2	1013			27	84%	15% (0.0 mm)	2	0.1 - 0.5
	1800	8	WNW	0.4	2	1010			25	82%	14% (0.0 mm)	3	0.5 - 1.25
02-03-24	0001	9	NNW	0.4	2	1011	29	20	25	93%	12% (0.0 mm)	4	1.25 - 2.5
	0600	10	NW	0.5	2	1011			24	95%	13% (0.0 mm)	5	2.5 - 4.0
	1200	6	NW	0.4	2	1013			26	81%	16% (0.0 mm)	6	4.0 - 6.0
	1800	7	WNW	0.4	2	1010			25	83%	14% (0.0 mm)	7	6.0 - 9.0
03-03-24	0001	8	NNW	0.4	2	1011	30	21	25	92%	12% (0.0 mm)	8	9.0 - 14.0
	0600	9	NE	0.4	2	1012			24	96%	14% (0.0 mm)	9	Over 14.0
	1200	7	NW	0.4	2	1011			27	81%	13% (0.0 mm)		
	1800	10	WNW	0.5	2	1010			25	83%	15% (0.0 mm)		
04-03-24	0001	9	NNW	0.4	2	1011	30	21	25	92%	14% (0.0 mm)		
	0600	8	NW	0.4	2	1012			24	94%	12% (0.0 mm)		
	1200	7	NW	0.4	2	1011			27	83%	15% (0.0 mm)		
	1800	7	WNW	0.5	2	1010			25	86%	14% (0.0 mm)		

**01 Mar 24 Fri (Probability 70%)**

**02 Mar 24 Sat (Probability 60%)**

**03 Mar 24 Sun (Probability 50%)**

**04 Mar 24 Mon (Probability 50%)**





**MARINE WEATHER FORECAST- 10 NM SOUTH OF MONGLA FAIRWAY (Lat 21° 16'N, Long 089° 34' E)**

**DATE : 26 February to 04 March 2024**


Date	Time	Max Wind Spd (kts)	Wind Direction	Wave Ht (m)	Sea State	Baro Pressure	Air Temp		Sea Surface Temp	Humidity (%)	Prob of Rain (%)	Sea State	Wave Ht (m)
							Max	Min					
26-02-24	0001	11	NNE	0.4	2	1016	30	20	23	90%	14% (0.0 mm)	0	0
	0600	15	NNE	0.5	2	1015			23	93%	16% (0.0 mm)	1	0 - 0.1
	1200	14	NE	0.5	2	1015			26	72%	12% (0.0 mm)	2	0.1 - 0.5
	1800	7	SE	0.4	2	1013			24	86%	13% (0.0 mm)	3	0.5 - 1.25
27-02-24	0001	8	NE	0.4	2	1014	29	19	24	91%	15% (0.0 mm)	4	1.25 - 2.5
	0600	11	NNE	0.5	2	1014			24	93%	14% (0.0 mm)	5	2.5 - 4.0
	1200	8	NNE	0.4	2	1015			26	72%	12% (0.0 mm)	6	4.0 - 6.0
	1800	9	SW	0.5	2	1011			25	84%	13% (0.0 mm)	7	6.0 - 9.0
28-02-24	0001	5	SW	0.4	2	1012	29	19	24	91%	16% (0.0 mm)	8	9.0 - 14.0
	0600	12	W	0.5	2	1012			24	93%	14% (0.0 mm)	9	Over 14.0
	1200	7	WSW	0.4	2	1013			27	72%	12% (0.0 mm)		
	1800	6	SSW	0.4	2	1009			25	84%	15% (0.0 mm)		
29-02-24	0001	8	SW	0.5	2	1012	30	20	24	93%	14% (0.0 mm)		
	0600	6	W	0.4	2	1013			24	95%	13% (0.0 mm)		
	1200	7	SW	0.4	2	1012			27	72%	16% (0.0 mm)		
	1800	5	WSW	0.4	2	1009			25	84%	14% (0.0 mm)		

**26 Feb 24 Mon (Probability 98%)**

**27 Feb 24 Tue (Probability 95%)**

**28 Feb 24 Wed (Probability 90%)**

**29 Feb 24 Thu (Probability 80%)**



Significant wave height (m)

**MARINE WEATHER FORECAST- 10 NM SOUTH OF MONGLA FAIRWAY (Lat 21° 16'N, Long 089° 34'E)**

**DATE : 26 February to 04 March 2024**


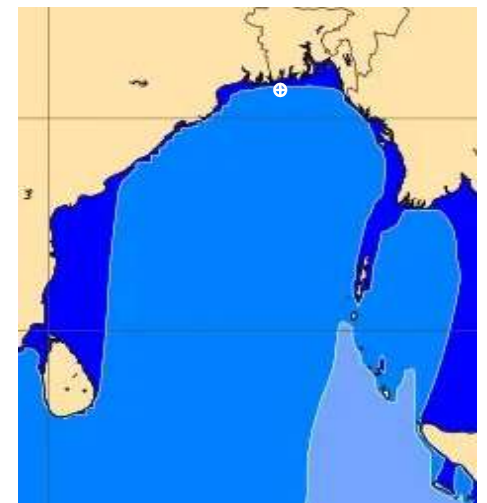
Date	Time	Max Wind Spd (kts)	W8nd Direction	Wave Ht (m)	Sea State	Baro Pressure	Air Temp		Sea Surface Temp	Humidity (%)	Prob of Rain (%)	Sea State	Wave Ht (m)
							Max	Min					
01-03-24	0001	11	SSW	0.5	2	1012	29	19	21	93%	15% (0.0 mm)	0	0
	0600	10	SW	0.5	2	1013			22	96%	11% (0.0 mm)	1	0 - 0.1
	1200	9	W	0.4	2	1012			26	71%	13% (0.0 mm)	2	0.1 - 0.5
	1800	12	WSW	0.5	2	1010			24	83%	16% (0.0 mm)	3	0.5 - 1.25
02-03-24	0001	13	SSW	0.5	2	1012	30	19	21	92%	14% (0.0 mm)	4	1.25 - 2.5
	0600	15	SW	0.5	2	1013			22	94%	12% (0.0 mm)	5	2.5 - 4.0
	1200	10	SW	0.4	2	1012			26	73%	15% (0.0 mm)	6	4.0 - 6.0
	1800	11	WSW	0.5	2	1010			24	85%	14% (0.0 mm)	7	6.0 - 9.0
03-03-24	0001	10	SSW	0.4	2	1012	30	20	21	92%	13% (0.0 mm)	8	9.0 - 14.0
	0600	10	WSW	0.4	2	1013			22	94%	15% (0.0 mm)	9	Over 14.0
	1200	9	SW	0.4	2	1012			26	72%	14% (0.0 mm)		
	1800	10	WSW	0.4	2	1009			24	86%	16% (0.0 mm)		
04-03-24	0001	8	SSW	0.4	2	1011	30	20	21	91%	12% (0.0 mm)		
	0600	10	SW	0.5	2	1012			22	93%	14% (0.0 mm)		
	1200	7	SSW	0.4	2	1011			26	76%	13% (0.0 mm)		
	1800	9	WSW	0.4	2	1009			24	84%	15% (0.0 mm)		

**01 Mar 24 Fri (Probability 70%)**

**02 Mar 24 Sat (Probability 60%)**

**03 Mar 24 Sun (Probability 50%)**

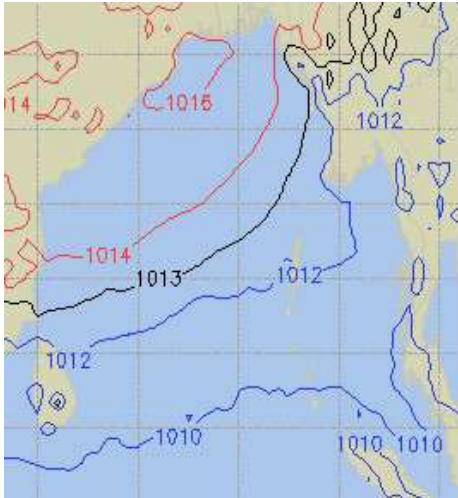
**04 Mar 24 Mon (Probability 50%)**



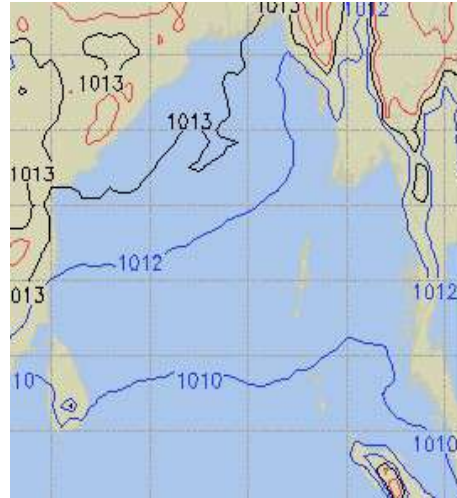
Significant wave height (m)

## PREDICTED SURFACE PRESSURE FORECAST (26 February to 03 March 2024)

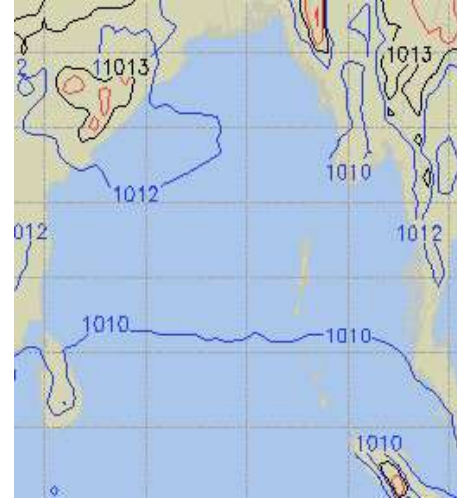
**26 Feb 24 Mon (Probability 98%)**



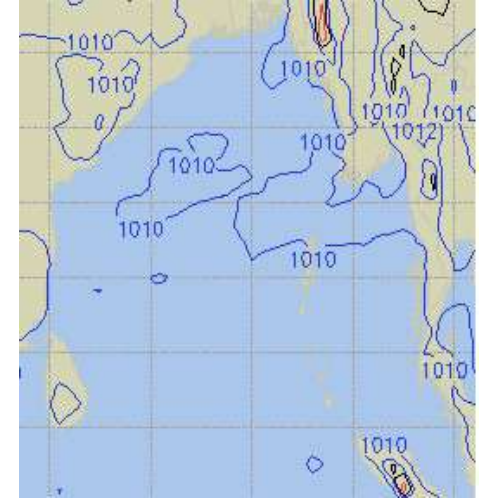
**27 Feb 24 Tue (Probability 95%)**



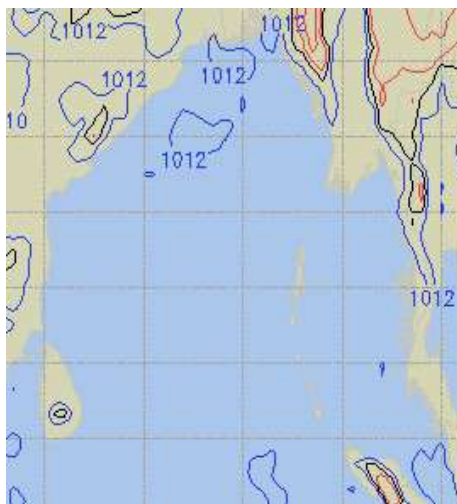
**28 Feb 24 Wed (Probability 90%)**



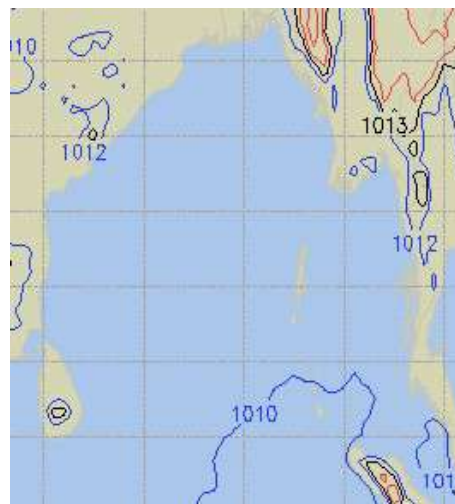
**29 Feb 24 Thu (Probability 80%)**



**01 Mar 24 Fri (Probability 70%)**



**02 Mar 24 Sat (Probability 60%)**



**03 Mar 24 Sun (Probability 60%)**

