

MARINE WEATHER FORECAST- NEAR AUTHORITY BUOY (Lat 22° 12'N, Long 091° 38'E)

DATE : 25 March to 01 April 2024


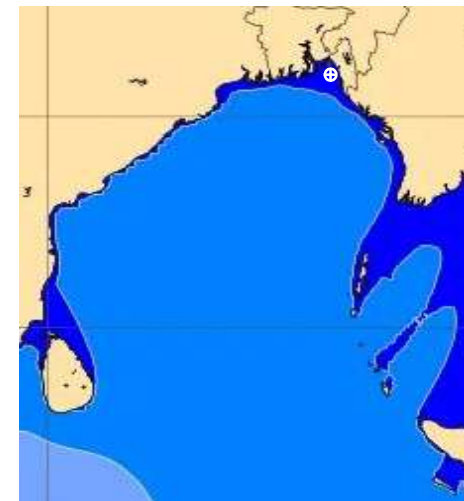
Date	Time	Max Wind Spd (kts)	Wind Direction	Wave Ht (m)	Sea State	Baro Pressure	Air Temp		Sea Surface Temp	Humidity (%)	Prob of Rain (%)	Sea State	Wave Ht (m)
							Max	Min					
25-03-24	0001	5	ESE	0.1	1	1013	32	21	23	87%	16% (0.0 mm)	0	0
	0600	4	E	0.1	1	1012			22	92%	17% (0.0 mm)	1	0 - 0.1
	1200	9	W	0.1	1	1012			26	68%	14% (0.0 mm)	2	0.1 - 0.5
	1800	10	WSW	0.2	2	1009			25	86%	15% (0.0 mm)	3	0.5 - 1.25
26-03-24	0001	5	SE	0.1	1	1010	32	21	21	89%	13% (0.0 mm)	4	1.25 - 2.5
	0600	8	E	0.1	1	1011			21	91%	15% (0.0 mm)	5	2.5 - 4.0
	1200	10	W	0.2	2	1012			26	67%	14% (0.0 mm)	6	4.0 - 6.0
	1800	17	WSW	0.2	2	1008			24	82%	16% (0.0 mm)	7	6.0 - 9.0
27-03-24	0001	8	E	0.1	1	1013	33	22	23	86%	15% (0.0 mm)	8	9.0 - 14.0
	0600	7	ESE	0.1	1	1013			22	90%	17% (0.0 mm)	9	Over 14.0
	1200	14	SW	0.2	2	1014			26	64%	14% (0.0 mm)		
	1800	12	WSW	0.2	2	1011			25	83%	15% (0.0 mm)		
28-03-24	0001	13	SE	0.2	2	1013	33	22	23	87%	16% (0.0 mm)		
	0600	10	SSE	0.2	2	1014			22	93%	14% (0.0 mm)		
	1200	9	SW	0.1	1	1013			26	64%	15% (0.0 mm)		
	1800	12	WSW	0.2	2	1011			25	85%	13% (0.0 mm)		

25 Mar 24 Mon (Probability 98%)

26 Mar 24 Tue (Probability 95%)

27 Mar 24 Wed (Probability 90%)

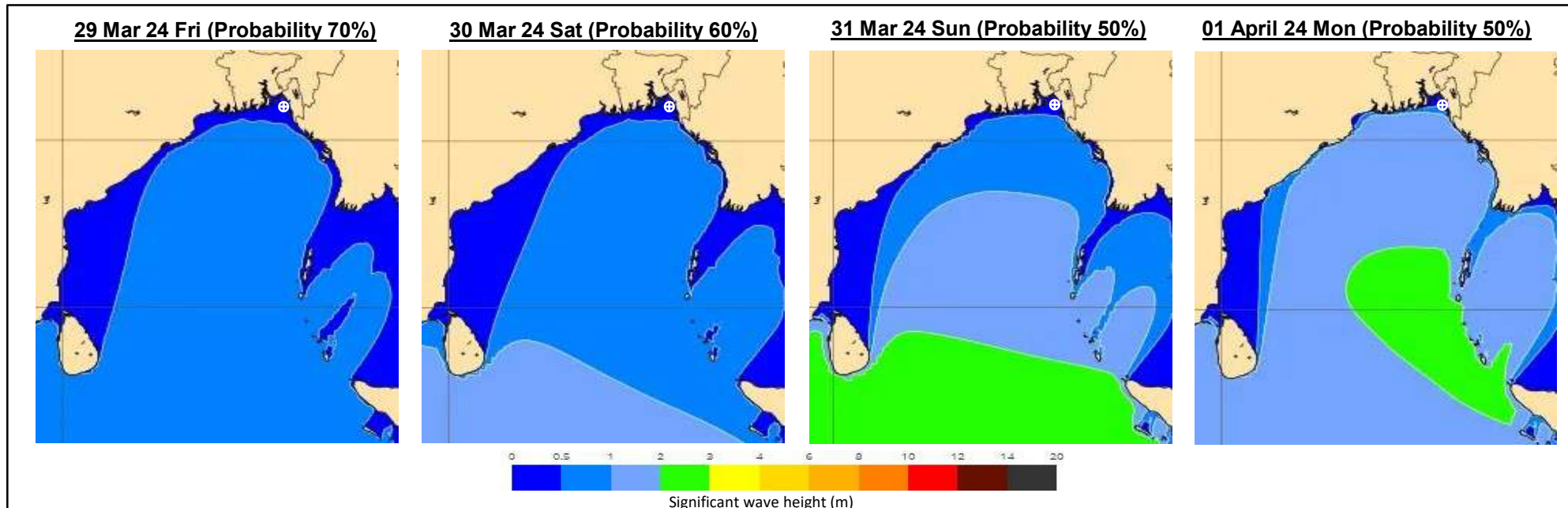
28 Mar 24 Thu (Probability 80%)



MARINE WEATHER FORECAST- NEAR AUTHORITY BUOY (Lat 22° 12'N, Long 091° 38'E)

DATE : 25 March to 01 April 2024

Date	Time	Max Wind Spd (kts)	Wind Direction	Wave Ht (m)	Sea State	Baro Pressure	Air Temp		Sea Surface Temp	Humidity (%)	Prob of Rain (%)	Sea State	Wave Ht (m)
							Max	Min					
29-03-24	0001	11	SE	0.1	1	1010	32	21	24	87%	17% (0.0 mm)	0	0
	0600	10	SSE	0.1	1	1009			23	91%	14% (0.0 mm)	1	0 - 0.1
	1200	16	SSW	0.2	2	1010			26	63%	15% (0.0 mm)	2	0.1 - 0.5
	1800	14	SSW	0.2	2	1009			25	86%	16% (0.0 mm)	3	0.5 - 1.25
30-03-24	0001	17	SSE	0.3	2	1010	32	22	24	85%	12% (0.0 mm)	4	1.25 - 2.5
	0600	13	SSE	0.2	2	1011			23	92%	14% (0.0 mm)	5	2.5 - 4.0
	1200	18	SSW	0.3	2	1010			26	64%	15% (0.0 mm)	6	4.0 - 6.0
	1800	18	SSW	0.3	2	1009			25	86%	13% (0.0 mm)	7	6.0 - 9.0
31-03-24	0001	20	SSE	0.4	2	1009	32	22	24	88%	15% (0.0 mm)	8	9.0 - 14.0
	0600	19	SSE	0.4	2	1011			23	93%	16% (0.0 mm)	9	Over 14.0
	1200	18	SSW	0.4	2	1010			26	65%	14% (0.0 mm)		
	1800	19	S	0.4	2	1008			25	82%	15% (0.0 mm)		
01-04-24	0001	18	SSE	0.4	2	1010	32	22	24	86%	14% (0.0 mm)		
	0600	17	SE	0.3	2	1011			23	91%	12% (0.0 mm)		
	1200	16	SSW	0.3	2	1010			26	65%	15% (0.0 mm)		
	1800	17	SW	0.3	2	1009			25	87%	14% (0.0 mm)		



MARINE WEATHER FORECAST- 20 NM WEST OF ELEPHANT POINT (Lat 21° 10'N, Long 091° 42'E)

DATE : 25 March to 01 April 2024

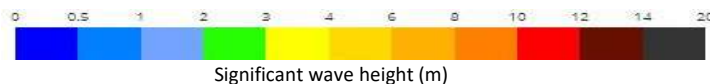
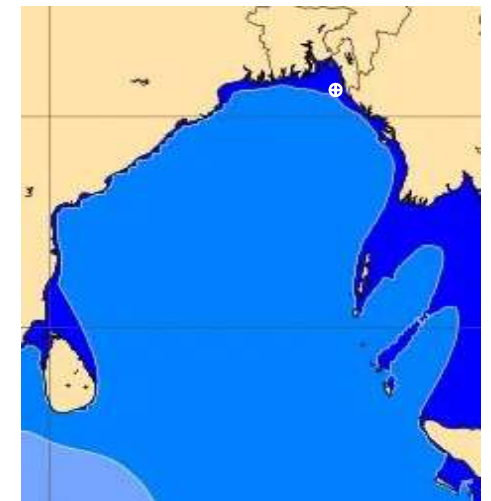
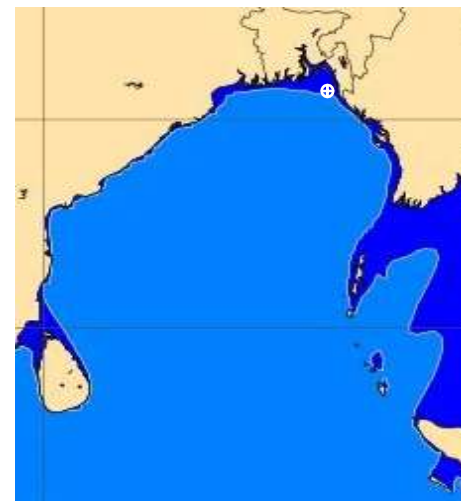
Date	Time	Max Wind Spd (kts)	Wind Direction	Wave Ht (m)	Sea State	Baro Pressure	Air Temp		Sea Surface Temp	Humidity (%)	Prob of Rain (%)	Sea State	Wave Ht (m)
							Max	Min					
25-03-24	0001	5	NW	0.5	2	1013	33	21	24	87%	14% (0.0 mm)	0	0
	0600	4	NNW	0.5	2	1012			23	92%	15% (0.0 mm)	1	0 - 0.1
	1200	10	NW	0.6	3	1012			26	66%	16% (0.0 mm)	2	0.1 - 0.5
	1800	17	WNW	0.6	3	1010			25	84%	12% (0.0 mm)	3	0.5 - 1.25
26-03-24	0001	6	NNW	0.5	2	1010	32	21	24	89%	13% (0.0 mm)	4	1.25 - 2.5
	0600	6	NE	0.5	2	1011			23	93%	14% (0.0 mm)	5	2.5 - 4.0
	1200	10	WNW	0.6	3	1012			26	64%	10% (0.0 mm)	6	4.0 - 6.0
	1800	19	W	0.8	3	1009			25	85%	15% (0.0 mm)	7	6.0 - 9.0
27-03-24	0001	5	NE	0.5	2	1013	33	21	24	88%	14% (0.0 mm)	8	9.0 - 14.0
	0600	6	ENE	0.5	2	1013			23	91%	16% (0.0 mm)	9	Over 14.0
	1200	10	SW	0.7	3	1014			26	62%	13% (0.0 mm)		
	1800	7	W	0.6	3	1012			25	86%	12% (0.0 mm)		
28-03-24	0001	12	W	0.7	3	1013	33	21	24	88%	11% (0.0 mm)		
	0600	11	SSE	0.7	2	1014			23	94%	10% (0.0 mm)		
	1200	10	NW	0.7	2	1013			26	66%	15% (0.0 mm)		
	1800	14	WNW	0.7	3	1011			25	87%	14% (0.0 mm)		

25 Mar 24 Mon (Probability 98%)

26 Mar 24 Tue (Probability 95%)

27 Mar 24 Wed (Probability 90%)

28 Mar 24 Thu (Probability 80%)



MARINE WEATHER FORECAST- 20 NM WEST OF ELEPHANT POINT (Lat 21° 10'N, Long 091° 42'E)

DATE : 25 March to 01 April 2024


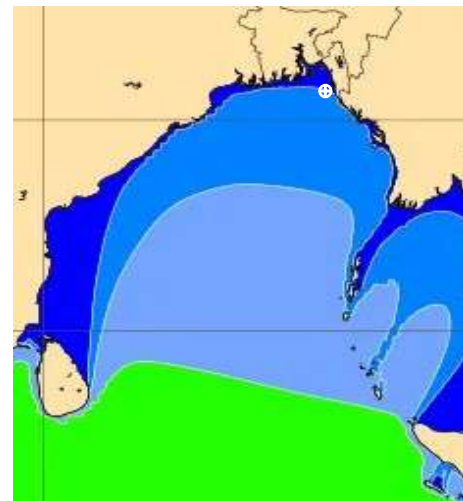
Date	Time	Max Wind Spd (kts)	Wind Direction	Wave Ht (m)	Sea State	Baro Pressure	Air Temp		Sea Surface Temp	Humidity (%)	Prob of Rain (%)	Sea State	Wave Ht (m)
							Max	Min					
29-03-24	0001	8	ESE	0.6	3	1010	32	21	24	89%	14% (0.0 mm)	0	0
	0600	9	S	0.6	3	1009			23	91%	16% (0.0 mm)	1	0 - 0.1
	1200	14	S	0.7	3	1010			26	66%	15% (0.0 mm)	2	0.1 - 0.5
	1800	14	S	0.7	3	1009			25	87%	14% (0.0 mm)	3	0.5 - 1.25
30-03-24	0001	14	SSE	0.7	3	1010	32	21	24	85%	12% (0.0 mm)	4	1.25 - 2.5
	0600	13	SSE	0.7	3	1011			23	93%	15% (0.0 mm)	5	2.5 - 4.0
	1200	16	S	0.8	3	1012			26	66%	14% (0.0 mm)	6	4.0 - 6.0
	1800	15	S	0.8	3	1009			25	81%	13% (0.0 mm)	7	6.0 - 9.0
31-03-24	0001	9	SSE	0.6	3	1012	32	21	24	87%	15% (0.0 mm)	8	9.0 - 14.0
	0600	14	S	0.7	3	1011			23	92%	14% (0.0 mm)	9	Over 14.0
	1200	15	S	0.7	3	1011			26	66%	16% (0.0 mm)		
	1800	18	SE	0.8	3	1008			25	84%	12% (0.0 mm)		
01-04-24	0001	16	SSE	0.8	3	1011	32	21	24	82%	14% (0.0 mm)		
	0600	17	S	0.8	3	1010			23	94%	13% (0.0 mm)		
	1200	15	SE	0.8	3	1011			26	63%	14% (0.0 mm)		
	1800	16	SSE	0.8	3	1009			25	86%	17% (0.0 mm)		

29 Mar 24 Fri (Probability 70%)

30 Mar 24 Sat (Probability 60%)

31 Mar 24 Sun (Probability 50%)

01 April 24 Mon (Probability 50%)



MARINE WEATHER FORECAST- 15 NM WEST OF ST. MARTIN'S LIGHT HOUSE (Lat 20° 37'N, Long 092° 03' E)

DATE : 25 March to 01 April 2024

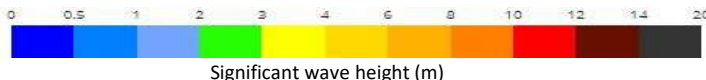
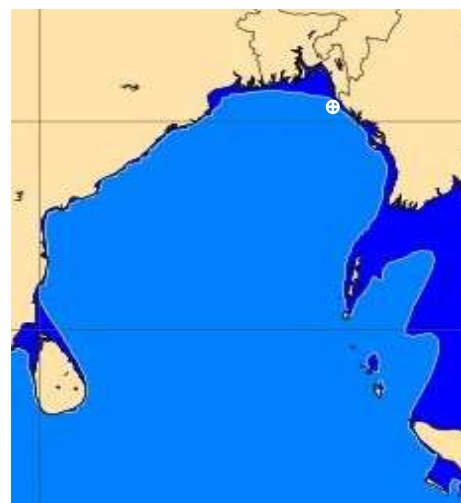
Date	Time	Max Wind Spd (kts)	Wind Direction	Wave Ht (m)	Sea State	Baro Pressure	Air Temp		Sea Surface Temp	Humidity (%)	Prob of Rain(%)	Sea State	Wave Ht (m)
							Max	Min					
25-03-24	0001	10	NNW	0.7	3	1013	32	21	24	88%	16% (0.0 mm)	0	0
	0600	5	NNW	0.6	3	1011			23	91%	17% (0.0 mm)	1	0 - 0.1
	1200	8	NNW	0.6	3	1013			26	63%	15% (0.0 mm)	2	0.1 - 0.5
	1800	16	WNW	0.7	3	1009			25	86%	13% (0.0 mm)	3	0.5 - 1.25
26-03-24	0001	11	NW	0.7	3	1011	32	21	24	88%	14% (0.0 mm)	4	1.25 - 2.5
	0600	7	N	0.6	3	1011			23	94%	15% (0.0 mm)	5	2.5 - 4.0
	1200	8	NW	0.6	3	1013			26	65%	14% (0.0 mm)	6	4.0 - 6.0
	1800	15	W	0.7	3	1009			25	86%	16% (0.0 mm)	7	6.0 - 9.0
27-03-24	0001	6	NW	0.6	3	1013	32	21	24	85%	15% (0.0 mm)	8	9.0 - 14.0
	0600	7	NNW	0.6	3	1013			23	93%	14% (0.0 mm)	9	Over 14.0
	1200	8	WSW	0.6	3	1015			26	65%	15% (0.0 mm)		
	1800	10	W	0.7	3	1011			25	86%	14% (0.0 mm)		
28-03-24	0001	9	NW	0.6	3	1013	32	21	24	84%	13% (0.0 mm)		
	0600	7	NNW	0.6	3	1014			23	91%	14% (0.0 mm)		
	1200	8	WSW	0.6	3	1013			26	66%	15% (0.0 mm)		
	1800	11	NW	0.7	3	1010			25	87%	16% (0.0 mm)		

25 Mar 24 Mon (Probability 98%)

26 Mar 24 Tue (Probability 95%)

27 Mar 24 Wed (Probability 90%)

28 Mar 24 Thu (Probability 80%)



MARINE WEATHER FORECAST- 15 NM WEST OF ST. MARTIN'S LIGHT HOUSE (Lat 20° 37'N, Long 092° 03'E)

DATE : 25 March to 01 April 2024


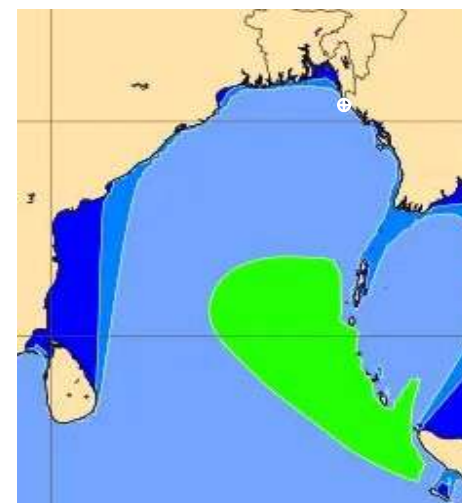
Date	Time	Max Wind Spd (kts)	Wind Direction	Wave Ht (m)	Sea State	Baro Pressure	Air Temp		Sea Surface Temp	Humidity (%)	Prob of Rain (%)	Sea State	Wave Ht (m)
							Max	Min					
29-03-24	0001	6	E	0.7	3	1011	32	21	24	87%	17% (0.0 mm)	0	0
	0600	6	S	0.6	3	1009			22	92%	16% (0.0 mm)	1	0 - 0.1
	1200	9	S	0.7	3	1010			26	66%	15% (0.0 mm)	2	0.1 - 0.5
	1800	13	SSW	0.8	3	1009			25	84%	17% (0.0 mm)	3	0.5 - 1.25
30-03-24	0001	11	SW	0.7	3	1011	32	21	24	86%	16% (0.0 mm)	4	1.25 - 2.5
	0600	8	SSE	0.7	3	1009			22	92%	15% (0.0 mm)	5	2.5 - 4.0
	1200	10	SSE	0.7	3	1013			26	63%	17% (0.0 mm)	6	4.0 - 6.0
	1800	11	SSW	0.7	3	1009			25	85%	15% (0.0 mm)	7	6.0 - 9.0
31-03-24	0001	13	SSW	0.8	3	1011	32	21	24	84%	16% (0.0 mm)	8	9.0 - 14.0
	0600	8	SSE	0.7	3	1010			22	96%	17% (0.0 mm)	9	Over 14.0
	1200	11	S	0.7	3	1013			26	65%	14% (0.0 mm)		
	1800	14	SSW	0.8	3	1009			25	87%	15% (0.0 mm)		
01-04-24	0001	12	SW	0.7	3	1011	32	21	24	89%	16% (0.0 mm)		
	0600	14	SSE	0.8	3	1010			22	91%	15% (0.0 mm)		
	1200	13	SSW	0.8	3	1011			26	64%	17% (0.0 mm)		
	1800	15	WSW	0.8	3	1009			25	86%	16% (0.0 mm)		

29 Mar 24 Fri (Probability 70%)

30 Mar 24 Sat (Probability 60%)

31 Mar 24 Sun (Probability 50%)

01 April 24 Mon (Probability 50%)



MARINE WEATHER FORECAST- 40 NM ESE OF PAYRA FAIRWAY (Lat 21° 07'N, Long 090° 45'E)

DATE : 25 March to 01 April 2024


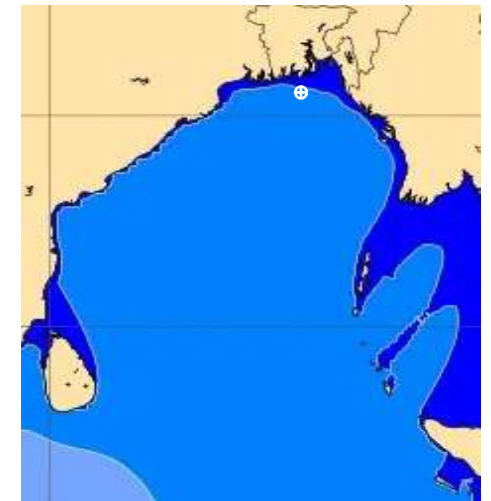
Date	Time	Max Wind Spd (kts)	Wind Direction	Wave Ht (m)	Sea State	Baro Pressure	Air Temp		Sea Surface Temp	Humidity (%)	Prob of Rain (%)	Sea State	Wave Ht (m)
							Max	Min					
25-03-24	0001	5	SSW	0.6	3	1012	32	21	24	89%	16% (0.0 mm)	0	0
	0600	4	SSW	0.6	3	1012			22	93%	17% (0.0 mm)	1	0 - 0.1
	1200	6	WNW	0.6	3	1013			25	64%	15% (0.0 mm)	2	0.1 - 0.5
	1800	12	W	0.7	3	1010			24	86%	16% (0.0 mm)	3	0.5 - 1.25
26-03-24	0001	13	WSW	0.7	3	1010	33	21	24	86%	14% (0.0 mm)	4	1.25 - 2.5
	0600	5	NE	0.6	3	1011			23	91%	12% (0.0 mm)	5	2.5 - 4.0
	1200	9	SSW	0.6	3	1013			25	62%	15% (0.0 mm)	6	4.0 - 6.0
	1800	14	WSW	0.6	3	1010			24	85%	14% (0.0 mm)	7	6.0 - 9.0
27-03-24	0001	15	SW	0.7	3	1011	33	21	24	86%	16% (0.0 mm)	8	9.0 - 14.0
	0600	7	SE	0.7	3	1014			23	94%	15% (0.0 mm)	9	Over 14.0
	1200	9	SSW	0.7	3	1012			26	63%	14% (0.0 mm)		
	1800	12	SW	0.6	3	1011			24	86%	17% (0.0 mm)		
28-03-24	0001	10	SW	0.7	3	1011	33	21	24	88%	15% (0.0 mm)		
	0600	12	SW	0.7	3	1012			23	96%	16% (0.0 mm)		
	1200	9	SSW	0.7	3	1011			26	67%	12% (0.0 mm)		
	1800	11	WSW	0.7	3	1009			24	85%	15% (0.0 mm)		

25 Mar 24 Mon (Probability 98%)

26 Mar 24 Tue (Probability 95%)

27 Mar 24 Wed (Probability 90%)

28 Mar 24 Thu (Probability 80%)



MARINE WEATHER FORECAST- 40 NM ESE OF PAYRA FAIRWAY (Lat 21° 07' N, Long 090° 45' E)

DATE : 25 March to 01 April 2024

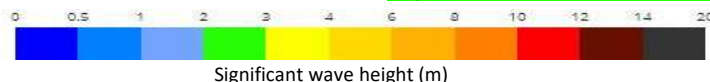
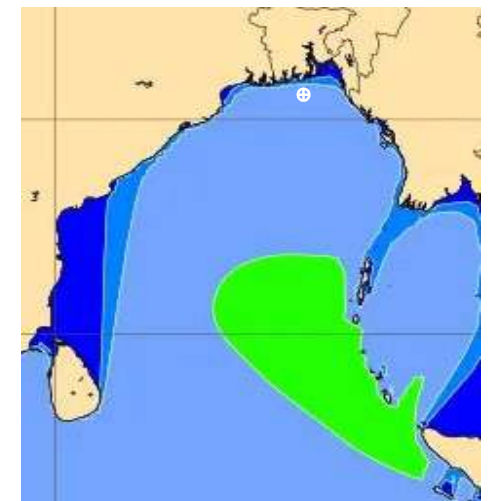
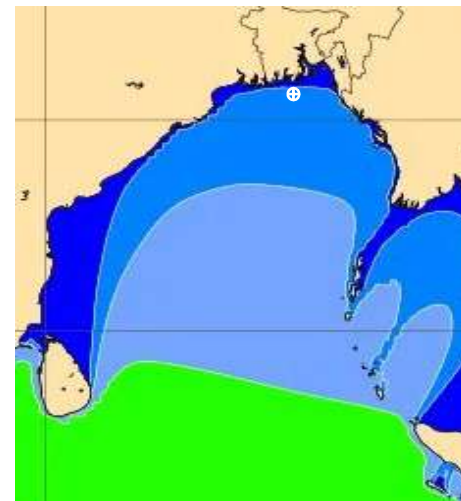
Date	Time	Max Wind Spd (kts)	Wind Direction	Wave Ht (m)	Sea State	Baro Pressure	Air Temp		Sea Surface Temp	Humidity (%)	Prob of Rain (%)	Sea State	Wave Ht (m)
							Max	Min					
29-03-24	0001	13	SSW	0.7	3	1012	32	21	25	89%	15% (0.0 mm)	0	0
	0600	10	SW	0.7	3	1011			24	93%	16% (0.0 mm)	1	0 - 0.1
	1200	9	SSE	0.7	3	1012			26	65%	14% (0.0 mm)	2	0.1 - 0.5
	1800	12	WSW	0.7	3	1009			25	86%	17% (0.0 mm)	3	0.5 - 1.25
30-03-24	0001	14	SSW	0.8	3	1012	32	21	25	84%	13% (0.0 mm)	4	1.25 - 2.5
	0600	13	SSE	0.7	3	1011			24	92%	15% (0.0 mm)	5	2.5 - 4.0
	1200	15	SW	0.8	3	1012			26	65%	14% (0.0 mm)	6	4.0 - 6.0
	1800	14	WSW	0.8	3	1009			25	86%	16% (0.0 mm)	7	6.0 - 9.0
31-03-24	0001	12	SSW	0.7	3	1012	32	21	25	84%	15% (0.0 mm)	8	9.0 - 14.0
	0600	13	SSE	0.7	3	1011			24	95%	14% (0.0 mm)	9	Over 14.0
	1200	15	SSW	0.8	3	1012			26	66%	12% (0.0 mm)		
	1800	14	WSW	0.8	3	1009			25	87%	15% (0.0 mm)		
01-04-24	0001	16	SSW	0.8	3	1012	32	21	25	87%	14% (0.0 mm)		
	0600	15	SSE	0.8	3	1011			24	93%	16% (0.0 mm)		
	1200	14	SW	0.7	3	1012			26	65%	12% (0.0 mm)		
	1800	12	WSW	0.7	3	1009			25	86%	13% (0.0 mm)		

29 Mar 24 Fri (Probability 70%)

30 Mar 24 Sat (Probability 60%)

31 Mar 24 Sun (Probability 50%)

01 April 24 Mon (Probability 50%)



MARINE WEATHER FORECAST- 10 NM SOUTH OF MONGLA FAIRWAY (Lat 21° 16'N, Long 089° 34' E)

DATE : 25 March to 01 April 2024

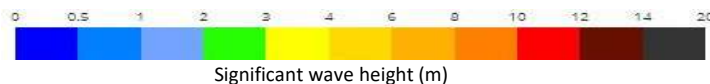
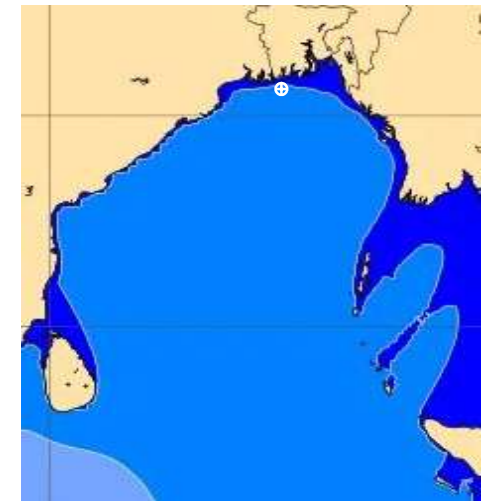
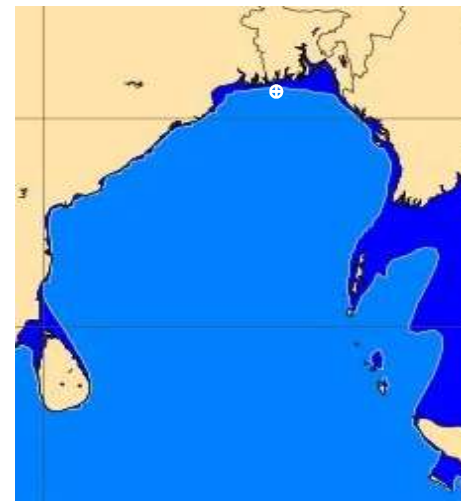
Date	Time	Max Wind Spd (kts)	Wind Direction	Wave Ht (m)	Sea State	Baro Pressure	Air Temp		Sea Surface Temp	Humidity (%)	Prob of Rain (%)	Sea State	Wave Ht (m)
							Max	Min					
25-03-24	0001	10	SW	0.7	3	1012	32	21	24	86%	14% (0.0 mm)	0	0
	0600	12	SW	0.7	3	1011			23	92%	12% (0.0 mm)	1	0 - 0.1
	1200	13	SSE	0.7	3	1012			26	67%	16% (0.0 mm)	2	0.1 - 0.5
	1800	14	WSW	0.7	3	1010			25	83%	13% (0.0 mm)	3	0.5 - 1.25
26-03-24	0001	11	SW	0.7	3	1013	32	21	24	86%	14% (0.0 mm)	4	1.25 - 2.5
	0600	15	SSE	0.8	3	1011			23	96%	11% (0.0 mm)	5	2.5 - 4.0
	1200	8	WSW	0.7	3	1013			26	67%	12% (0.0 mm)	6	4.0 - 6.0
	1800	9	WSW	0.7	3	1010			25	85%	13% (0.0 mm)	7	6.0 - 9.0
27-03-24	0001	10	SW	0.8	3	1012	32	21	24	84%	14% (0.0 mm)	8	9.0 - 14.0
	0600	14	SSW	0.7	3	1011			23	95%	10% (0.0 mm)	9	Over 14.0
	1200	9	SE	0.7	3	1012			26	66%	12% (0.0 mm)		
	1800	10	WSW	0.7	3	1010			25	83%	15% (0.0 mm)		
28-03-24	0001	11	SW	0.7	3	1011	32	21	24	84%	14% (0.0 mm)		
	0600	12	SSW	0.7	3	1012			23	92%	16% (0.0 mm)		
	1200	14	SE	0.8	3	1011			26	65%	13% (0.0 mm)		
	1800	13	WSW	0.7	3	1009			25	86%	14% (0.0 mm)		

25 Mar 24 Mon (Probability 98%)

26 Mar 24 Tue (Probability 95%)

27 Mar 24 Wed (Probability 90%)

28 Mar 24 Thu (Probability 80%)



Significant wave height (m)

MARINE WEATHER FORECAST- 10 NM SOUTH OF MONGLA FAIRWAY (Lat 21° 16'N, Long 089° 34'E)

DATE : 25 March to 01 April 2024


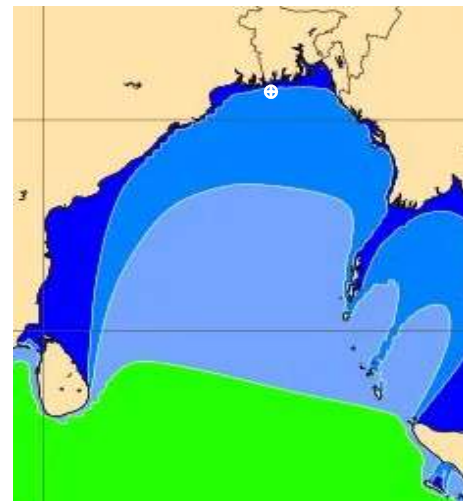
Date	Time	Max Wind Spd (kts)	W8nd Direction	Wave Ht (m)	Sea State	Baro Pressure	Air Temp		Sea Surface Temp	Humidity (%)	Prob of Rain (%)	Sea State	Wave Ht (m)
							Max	Min					
29-03-24	0001	17	SW	0.9	3	1010	32	21	24	89%	14% (0.0 mm)	0	0
	0600	14	SSW	0.8	3	1009			23	94%	16% (0.0 mm)	1	0 - 0.1
	1200	15	SE	0.8	3	1010			26	66%	15% (0.0 mm)	2	0.1 - 0.5
	1800	16	SSW	0.8	3	1007			25	87%	14% (0.0 mm)	3	0.5 - 1.25
30-03-24	0001	12	SSW	0.7	3	1009	32	21	24	86%	13% (0.0 mm)	4	1.25 - 2.5
	0600	13	SSW	0.7	3	1010			23	93%	15% (0.0 mm)	5	2.5 - 4.0
	1200	11	SE	0.7	3	1009			26	64%	14% (0.0 mm)	6	4.0 - 6.0
	1800	10	WSW	0.7	3	1007			25	86%	16% (0.0 mm)	7	6.0 - 9.0
31-03-24	0001	9	SW	0.6	3	1009	32	21	24	83%	12% (0.0 mm)	8	9.0 - 14.0
	0600	12	SSW	0.7	3	1010			23	94%	14% (0.0 mm)	9	Over 14.0
	1200	13	SSE	0.7	3	1009			26	62%	13% (0.0 mm)		
	1800	10	WSW	0.7	3	1007			25	86%	15% (0.0 mm)		
01-04-24	0001	12	SW	0.7	3	1009	32	21	24	83%	14% (0.0 mm)		
	0600	15	SSW	0.8	3	1010			23	94%	16% (0.0 mm)		
	1200	14	SSE	0.8	3	1009			26	62%	15% (0.0 mm)		
	1800	13	WSW	0.7	3	1007			25	86%	14% (0.0 mm)		

29 Mar 24 Fri (Probability 70%)

30 Mar 24 Sat (Probability 60%)

31 Mar 24 Sun (Probability 50%)

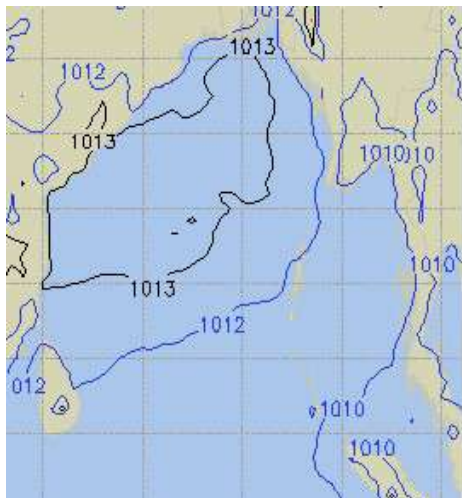
01 April 24 Mon (Probability 50%)



Significant wave height (m)

PREDICTED SURFACE PRESSURE FORECAST (25 to 31 March 2024)

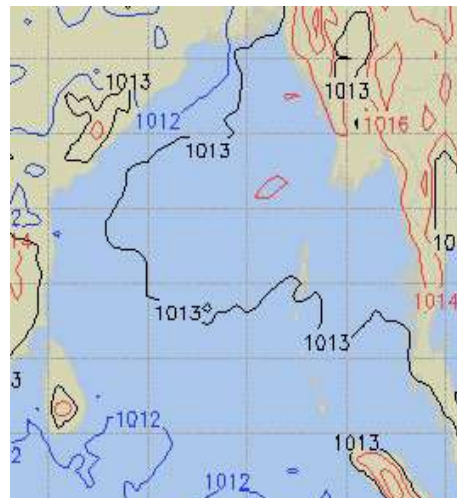
25 Mar 24 Mon (Probability 98%)



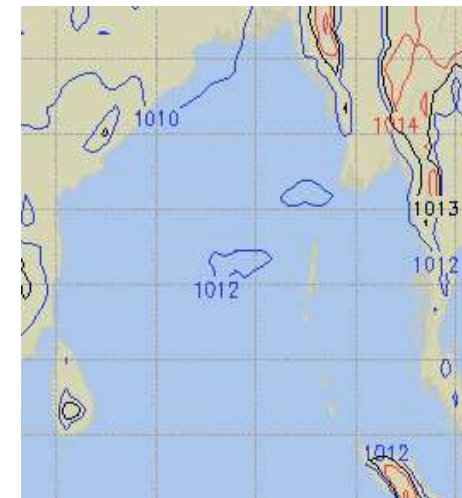
26 Mar 24 Tue (Probability 95%)



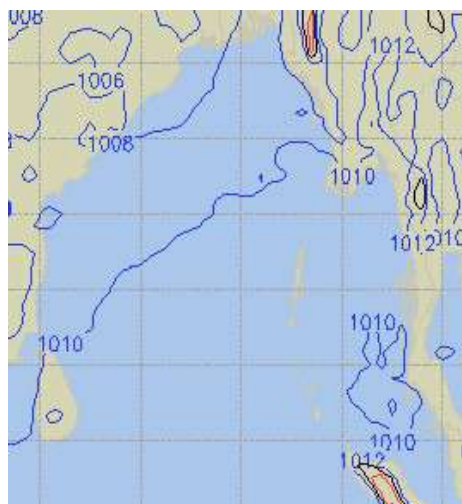
27 Mar 24 Wed (Probability 90%)



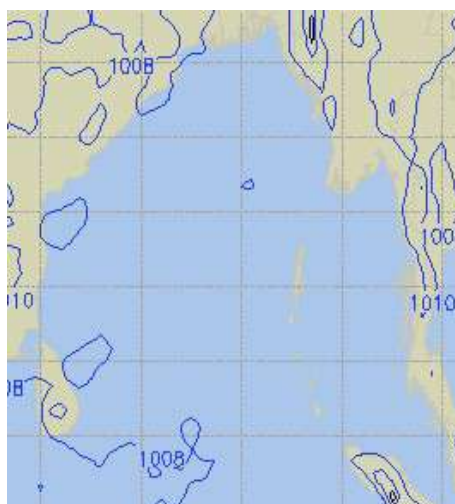
28 Mar 24 Thu (Probability 80%)



29 Mar 24 Fri (Probability 70%)



30 Mar 24 Sat (Probability 60%)



31 Mar 24 Sun (Probability 60%)

