

**MARINE WEATHER FORECAST- NEAR AUTHORITY BUOY (Lat 22° 12'N, Long 091° 38'E)**

**DATE : 24 to 31 March 2024**


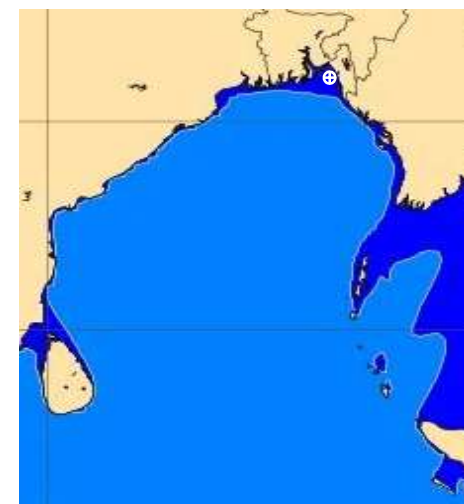
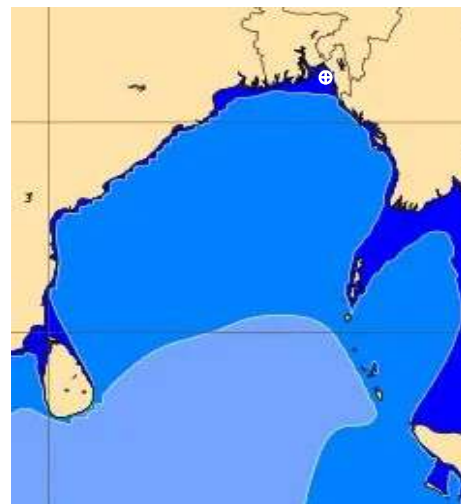
Date	Time	Max Wind Spd (kts)	Wind Direction	Wave Ht (m)	Sea State	Baro Pressure	Air Temp		Sea Surface Temp	Humidity (%)	Prob of Rain (%)	Sea State	Wave Ht (m)
							Max	Min					
24-03-24	0001	8	SSE	0.2	2	1011	31	20	23	87%	18% (0.0 mm)	0	0
	0600	7	SE	0.1	1	1012			22	99%	46% (0.6 mm)	1	0 - 0.1
	1200	10	SW	0.2	2	1011			23	66%	20% (0.0 mm)	2	0.1 - 0.5
	1800	13	SW	0.2	2	1010			25	87%	17% (0.0 mm)	3	0.5 - 1.25
25-03-24	0001	7	ESE	0.1	1	1012	31	20	21	85%	16% (0.0 mm)	4	1.25 - 2.5
	0600	5	E	0.1	1	1012			21	97%	15% (0.0 mm)	5	2.5 - 4.0
	1200	9	WSW	0.1	1	1012			23	67%	17% (0.0 mm)	6	4.0 - 6.0
	1800	10	WSW	0.2	2	1010			24	85%	16% (0.0 mm)	7	6.0 - 9.0
26-03-24	0001	5	SE	0.2	2	1011	32	21	23	88%	15% (0.0 mm)	8	9.0 - 14.0
	0600	6	ESE	0.2	2	1012			22	92%	14% (0.0 mm)	9	Over 14.0
	1200	8	WSW	0.1	1	1011			25	64%	13% (0.0 mm)		
	1800	13	SSW	0.2	2	1010			26	87%	15% (0.0 mm)		
27-03-24	0001	10	SE	0.1	1	1011	32	21	23	89%	14% (0.0 mm)		
	0600	8	SSE	0.1	1	1012			22	91%	16% (0.0 mm)		
	1200	10	SSW	0.2	2	1011			25	66%	12% (0.0 mm)		
	1800	9	WSW	0.1	1	1010			26	87%	11% (0.0 mm)		

**24 Mar 24 Sun (Probability 98%)**

**25 Mar 24 Mon (Probability 95%)**

**26 Mar 24 Tue (Probability 90%)**

**27 Mar 24 Wed (Probability 80%)**



**MARINE WEATHER FORECAST- NEAR AUTHORITY BUOY (Lat 22° 12'N, Long 091° 38'E)**

**DATE : 24 to 31 March 2024**


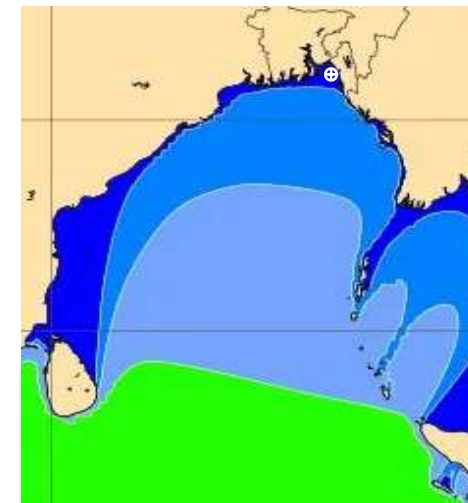
Date	Time	Max Wind Spd (kts)	Wind Direction	Wave Ht (m)	Sea State	Baro Pressure	Air Temp		Sea Surface Temp	Humidity (%)	Prob of Rain (%)	Sea State	Wave Ht (m)
							Max	Min					
28-03-24	0001	10	SSE	0.1	1	1012	32	21	24	87%	14% (0.0 mm)	0	0
	0600	9	SE	0.1	1	1011			23	91%	16% (0.0 mm)	1	0 - 0.1
	1200	12	SSW	0.2	2	1012			26	66%	12% (0.0 mm)	2	0.1 - 0.5
	1800	13	WSW	0.2	2	1010			25	88%	14% (0.0 mm)	3	0.5 - 1.25
29-03-24	0001	10	SSE	0.2	2	1012	32	21	24	86%	13% (0.0 mm)	4	1.25 - 2.5
	0600	12	SE	0.2	2	1013			23	90%	15% (0.0 mm)	5	2.5 - 4.0
	1200	8	SSW	0.1	1	1012			26	62%	16% (0.0 mm)	6	4.0 - 6.0
	1800	9	WSW	0.1	1	1010			25	83%	14% (0.0 mm)	7	6.0 - 9.0
30-03-24	0001	12	SSE	0.1	1	1012	32	21	24	87%	12% (0.0 mm)	8	9.0 - 14.0
	0600	14	SE	0.2	2	1013			23	93%	16% (0.0 mm)	9	Over 14.0
	1200	9	SSW	0.1	1	1012			26	66%	14% (0.0 mm)		
	1800	8	WSW	0.1	1	1010			25	85%	13% (0.0 mm)		
31-03-24	0001	10	SSE	0.1	1	1012	32	21	24	88%	15% (0.0 mm)		
	0600	13	SW	0.2	2	1013			23	95%	14% (0.0 mm)		
	1200	10	SSW	0.1	1	1012			26	66%	16% (0.0 mm)		
	1800	14	WSW	0.2	2	1010			25	87%	10% (0.0 mm)		

**28 Mar 24 Thu (Probability 70%)**

**29 Mar 24 Fri (Probability 60%)**

**30 Mar 24 Sat (Probability 50%)**

**31 Mar 24 Sun (Probability 50%)**



# MARINE WEATHER FORECAST- 20 NM WEST OF ELEPHANT POINT (Lat 21° 10' N, Long 091° 42' E)

**DATE : 24 to 31 March 2024**

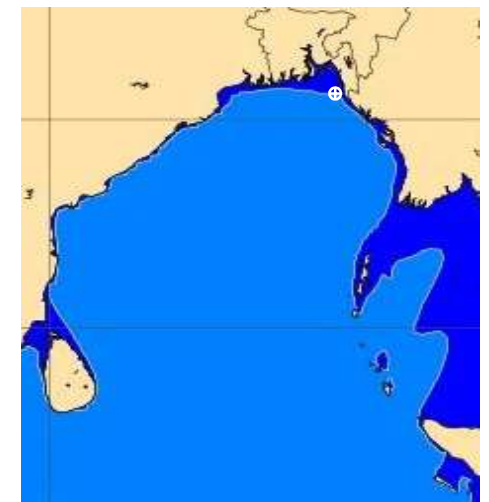
Date	Time	Max Wind Spd (kts)	Wind Direction	Wave Ht (m)	Sea State	Baro Pressure	Air Temp		Sea Surface Temp	Humidity (%)	Prob of Rain (%)	Sea State	Wave Ht (m)
							Max	Min					
24-03-24	0001	9	SSW	0.5	2	1012	31	20	24	88%	19% (0.0 mm)	0	0
	0600	6	SW	0.5	2	1011			23	93%	15% (0.0 mm)	1	0 - 0.1
	1200	11	SW	0.6	3	1012			26	66%	16% (0.0 mm)	2	0.1 - 0.5
	1800	13	WSW	0.6	3	1010			25	87%	17% (0.0 mm)	3	0.5 - 1.25
25-03-24	0001	8	SW	0.5	2	1012	32	21	24	85%	12% (0.0 mm)	4	1.25 - 2.5
	0600	10	SSW	0.6	3	1012			23	96%	16% (0.0 mm)	5	2.5 - 4.0
	1200	12	SW	0.6	3	1012			26	64%	14% (0.0 mm)	6	4.0 - 6.0
	1800	14	WSW	0.7	3	1010			25	82%	13% (0.0 mm)	7	6.0 - 9.0
26-03-24	0001	11	SW	0.6	3	1012	32	21	24	88%	10% (0.0 mm)	8	9.0 - 14.0
	0600	10	SSE	0.5	2	1012			23	91%	14% (0.0 mm)	9	Over 14.0
	1200	15	SW	0.7	3	1013			26	66%	15% (0.0 mm)		
	1800	13	WSW	0.6	3	1010			25	84%	16% (0.0 mm)		
27-03-24	0001	14	SW	0.6	3	1012	32	21	24	88%	17% (0.0 mm)		
	0600	10	SSE	0.5	2	1012			23	93%	15% (0.0 mm)		
	1200	9	SW	0.5	2	1013			26	67%	16% (0.0 mm)		
	1800	12	WSW	0.6	3	1010			25	86%	12% (0.0 mm)		

**24 Mar 24 Sun (Probability 98%)**

**25 Mar 24 Mon (Probability 95%)**

**26 Mar 24 Tue (Probability 90%)**

**27 Mar 24 Wed (Probability 80%)**



# MARINE WEATHER FORECAST- 20 NM WEST OF ELEPHANT POINT (Lat 21° 10' N, Long 091° 42' E)

**DATE : 24 to 31 March 2024**


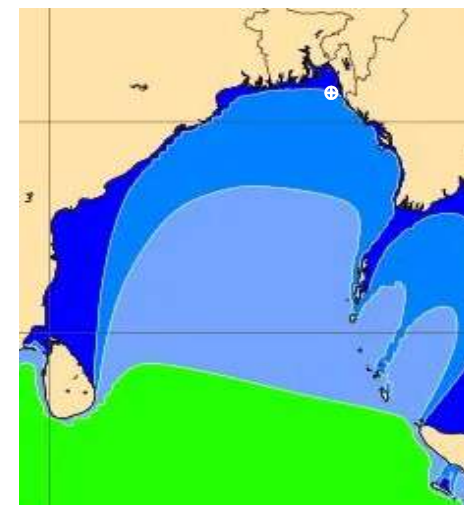
Date	Time	Max Wind Spd (kts)	Wind Direction	Wave Ht (m)	Sea State	Baro Pressure	Air Temp		Sea Surface Temp	Humidity (%)	Prob of Rain (%)	Sea State	Wave Ht (m)
							Max	Min					
28-03-24	0001	10	SW	0.6	3	1013	32	21	24	87%	17% (0.0 mm)	0	0
	0600	9	SSW	0.5	2	1012			23	93%	16% (0.0 mm)	1	0 - 0.1
	1200	8	WSW	0.5	2	1013			26	65%	15% (0.0 mm)	2	0.1 - 0.5
	1800	10	WSW	0.6	3	1010			25	86%	14% (0.0 mm)	3	0.5 - 1.25
29-03-24	0001	12	SW	0.6	3	1013	32	21	24	84%	13% (0.0 mm)	4	1.25 - 2.5
	0600	13	SSW	0.6	3	1012			23	97%	15% (0.0 mm)	5	2.5 - 4.0
	1200	10	WSW	0.6	3	1013			26	66%	14% (0.0 mm)	6	4.0 - 6.0
	1800	12	WSW	0.6	3	1010			25	87%	16% (0.0 mm)	7	6.0 - 9.0
30-03-24	0001	17	NW	0.6	3	1013	32	21	24	82%	14% (0.0 mm)	8	9.0 - 14.0
	0600	15	SSW	0.7	3	1012			23	96%	12% (0.0 mm)	9	Over 14.0
	1200	16	SW	0.7	3	1013			26	64%	16% (0.0 mm)		
	1800	14	WSW	0.7	3	1010			25	87%	14% (0.0 mm)		
31-03-24	0001	12	NW	0.6	3	1013	32	21	24	83%	13% (0.0 mm)		
	0600	10	SSW	0.6	3	1012			23	92%	15% (0.0 mm)		
	1200	16	SW	0.7	3	1013			26	64%	14% (0.0 mm)		
	1800	14	WSW	0.6	3	1010			25	86%	16% (0.0 mm)		

**28 Mar 24 Thu (Probability 70%)**

**29 Mar 24 Fri (Probability 60%)**

**30 Mar 24 Sat (Probability 50%)**

**31 Mar 24 Sun (Probability 50%)**



**MARINE WEATHER FORECAST- 15 NM WEST OF ST. MARTIN'S LIGHT HOUSE (Lat 20° 37'N, Long 092° 03' E)**

**DATE : 24 to 31 March 2024**

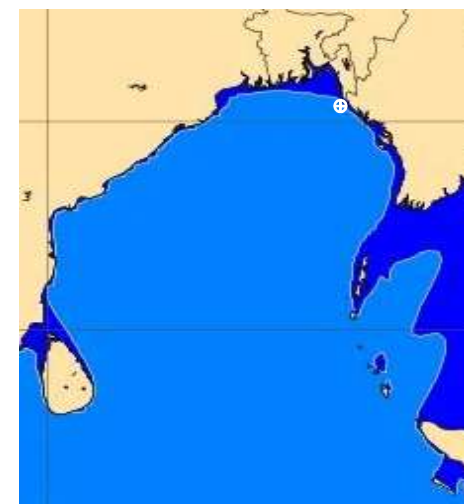
Date	Time	Max Wind Spd (kts)	Wind Direction	Wave Ht (m)	Sea State	Baro Pressure	Air Temp		Sea Surface Temp	Humidity (%)	Prob of Rain(%)	Sea State	Wave Ht (m)
							Max	Min					
24-03-24	0001	10	SW	0.6	3	1011	31	20	24	87%	17% (0.0 mm)	0	0
	0600	8	SSW	0.5	2	1010			23	95%	15% (0.0 mm)	1	0 - 0.1
	1200	7	SW	0.5	2	1013			26	66%	16% (0.0 mm)	2	0.1 - 0.5
	1800	10	WSW	0.6	3	1010			25	87%	14% (0.0 mm)	3	0.5 - 1.25
25-03-24	0001	9	SW	0.5	2	1012	31	20	24	86%	13% (0.0 mm)	4	1.25 - 2.5
	0600	6	SSE	0.5	2	1011			23	92%	15% (0.0 mm)	5	2.5 - 4.0
	1200	7	SW	0.5	2	1013			26	63%	16% (0.0 mm)	6	4.0 - 6.0
	1800	13	WSW	0.6	3	1009			25	84%	14% (0.0 mm)	7	6.0 - 9.0
26-03-24	0001	14	SW	0.7	3	1012	32	21	24	86%	12% (0.0 mm)	8	9.0 - 14.0
	0600	12	SW	0.6	3	1011			23	94%	15% (0.0 mm)	9	Over 14.0
	1200	15	WNW	0.7	3	1012			26	65%	14% (0.0 mm)		
	1800	14	NW	0.7	3	1009			25	86%	16% (0.0 mm)		
27-03-24	0001	13	NW	0.6	3	1012	32	21	24	87%	14% (0.0 mm)		
	0600	15	NW	0.7	3	1011			23	95%	18% (0.0 mm)		
	1200	14	WSW	0.7	3	1012			26	66%	17% (0.0 mm)		
	1800	12	SW	0.6	3	1009			25	83%	17% (0.0 mm)		

**24 Mar 24 Sun (Probability 98%)**

**25 Mar 24 Mon (Probability 95%)**

**26 Mar 24 Tue (Probability 90%)**

**27 Mar 24 Wed (Probability 80%)**



Significant wave height (m)

# MARINE WEATHER FORECAST- 15 NM WEST OF ST. MARTIN'S LIGHT HOUSE (Lat 20° 37'N, Long 092° 03' E)

**DATE : 24 to 31 March 2024**


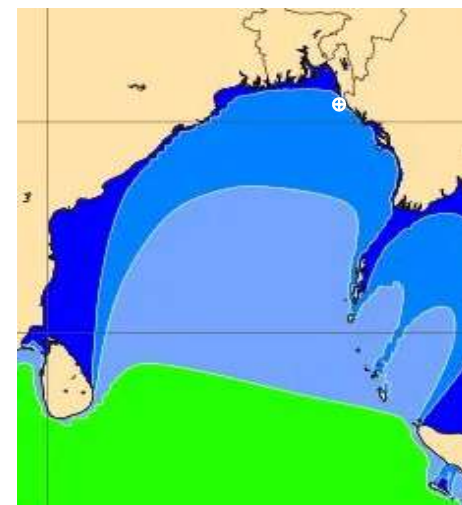
Date	Time	Max Wind Spd (kts)	Wind Direction	Wave Ht (m)	Sea State	Baro Pressure	Air Temp		Sea Surface Temp	Humidity (%)	Prob of Rain (%)	Sea State	Wave Ht (m)
							Max	Min					
28-03-24	0001	14	SW	0.6	3	1012	32	21	24	86%	16% (0.0 mm)	0	0
	0600	13	SW	0.7	3	1013			22	90%	17% (0.0 mm)	1	0 - 0.1
	1200	15	SE	0.7	3	1012			26	64%	15% (0.0 mm)	2	0.1 - 0.5
	1800	14	WSW	0.7	3	1011			25	87%	16% (0.0 mm)	3	0.5 - 1.25
29-03-24	0001	16	WSW	0.7	3	1011	32	21	24	86%	14% (0.0 mm)	4	1.25 - 2.5
	0600	12	SE	0.6	3	1012			22	98%	13% (0.0 mm)	5	2.5 - 4.0
	1200	14	SSW	0.7	3	1011			26	62%	15% (0.0 mm)	6	4.0 - 6.0
	1800	13	WSW	0.6	3	1009			25	86%	17% (0.0 mm)	7	6.0 - 9.0
30-03-24	0001	15	WSW	0.7	3	1011	32	21	24	86%	10% (0.0 mm)	8	9.0 - 14.0
	0600	14	SE	0.6	3	1012			22	90%	16% (0.0 mm)	9	Over 14.0
	1200	16	SSW	0.7	3	1011			26	69%	15% (0.0 mm)		
	1800	15	WSW	0.7	3	1009			25	88%	17% (0.0 mm)		
31-03-24	0001	13	WSW	0.7	3	1011	32	21	24	88%	15% (0.0 mm)		
	0600	14	SE	0.6	3	1012			22	93%	16% (0.0 mm)		
	1200	12	SSW	0.6	3	1011			26	64%	14% (0.0 mm)		
	1800	14	WSW	0.7	3	1009			25	87%	12% (0.0 mm)		

**28 Mar 24 Thu (Probability 70%)**

**29 Mar 24 Fri (Probability 60%)**

**30 Mar 24 Sat (Probability 50%)**

**31 Mar 24 Sun (Probability 50%)**



Significant wave height (m)

**MARINE WEATHER FORECAST- 40 NM ESE OF PAYRA FAIRWAY (Lat 21° 07'N, Long 090° 45'E)**

**DATE : 24 to 31 March 2024**

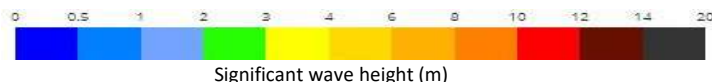
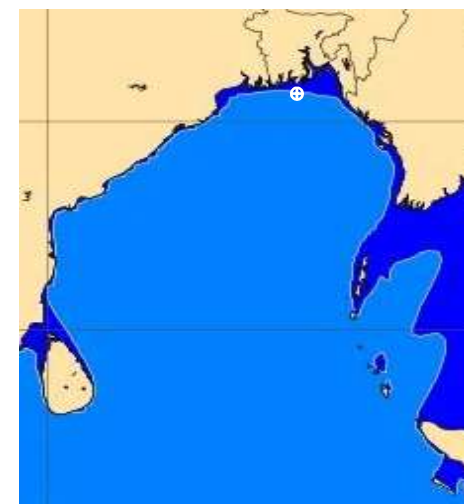
Date	Time	Max Wind Spd (kts)	Wind Direction	Wave Ht (m)	Sea State	Baro Pressure	Air Temp		Sea Surface Temp	Humidity (%)	Prob of Rain (%)	Sea State	Wave Ht (m)
							Max	Min					
24-03-24	0001	12	SSW	0.7	3	1011	32	21	24	87%	17% (0.0 mm)	0	0
	0600	10	SW	0.6	3	1012			22	92%	15% (0.0 mm)	1	0 - 0.1
	1200	11	SSW	0.6	3	1012			25	66%	16% (0.0 mm)	2	0.1 - 0.5
	1800	13	WSW	0.7	3	1011			24	87%	18% (0.0 mm)	3	0.5 - 1.25
25-03-24	0001	12	SSW	0.7	3	1010	32	21	24	88%	17% (0.0 mm)	4	1.25 - 2.5
	0600	10	SW	0.6	3	1012			23	91%	16% (0.0 mm)	5	2.5 - 4.0
	1200	9	SW	0.6	3	1010			25	65%	12% (0.0 mm)	6	4.0 - 6.0
	1800	7	WSW	0.6	3	1009			24	87%	15% (0.0 mm)	7	6.0 - 9.0
26-03-24	0001	10	SSW	0.7	3	1010	32	21	24	83%	14% (0.0 mm)	8	9.0 - 14.0
	0600	11	SW	0.7	3	1011			23	96%	16% (0.0 mm)	9	Over 14.0
	1200	7	SSW	0.7	3	1010			26	68%	13% (0.0 mm)		
	1800	8	WSW	0.6	3	1009			24	84%	14% (0.0 mm)		
27-03-24	0001	10	SSW	0.7	3	1010	32	21	24	85%	10% (0.0 mm)		
	0600	9	SW	0.7	3	1011			23	91%	12% (0.0 mm)		
	1200	12	SSW	0.7	3	1010			26	63%	14% (0.0 mm)		
	1800	8	WSW	0.6	3	1009			24	86%	16% (0.0 mm)		

**24 Mar 24 Sun (Probability 98%)**

**25 Mar 24 Mon (Probability 95%)**

**26 Mar 24 Tue (Probability 90%)**

**27 Mar 24 Wed (Probability 80%)**



**MARINE WEATHER FORECAST- 40 NM ESE OF PAYRA FAIRWAY (Lat 21° 07' N, Long 090° 45' E)**

**DATE : 24 to 31 March 2024**


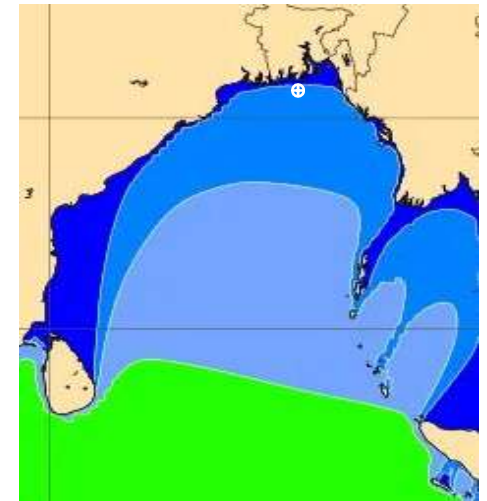
Date	Time	Max Wind Spd (kts)	Wind Direction	Wave Ht (m)	Sea State	Baro Pressure	Air Temp		Sea Surface Temp	Humidity (%)	Prob of Rain (%)	Sea State	Wave Ht (m)
							Max	Min					
28-03-24	0001	11	SW	0.7	3	1012	32	21	25	87%	16% (0.0 mm)	0	0
	0600	12	SSE	0.7	3	1011			24	91%	15% (0.0 mm)	1	0 - 0.1
	1200	13	SSW	0.7	3	1012			26	63%	17% (0.0 mm)	2	0.1 - 0.5
	1800	10	WSW	0.7	3	1009			25	86%	13% (0.0 mm)	3	0.5 - 1.25
29-03-24	0001	12	SSW	0.7	3	1012	32	21	25	87%	14% (0.0 mm)	4	1.25 - 2.5
	0600	15	SW	0.8	3	1011			24	92%	16% (0.0 mm)	5	2.5 - 4.0
	1200	14	SE	0.8	3	1012			26	66%	13% (0.0 mm)	6	4.0 - 6.0
	1800	16	WSW	0.8	3	1009			25	87%	15% (0.0 mm)	7	6.0 - 9.0
30-03-24	0001	15	SSW	0.8	3	1012	32	21	25	81%	14% (0.0 mm)	8	9.0 - 14.0
	0600	11	SSE	0.6	3	1011			24	96%	16% (0.0 mm)	9	Over 14.0
	1200	13	WSW	0.7	3	1012			26	68%	14% (0.0 mm)		
	1800	14	WSW	0.7	3	1009			25	84%	15% (0.0 mm)		
31-03-24	0001	10	SSW	0.6	3	1012	32	21	25	87%	17% (0.0 mm)		
	0600	15	SSE	0.7	3	1011			24	90%	16% (0.0 mm)		
	1200	14	SSW	0.7	3	1012			26	66%	14% (0.0 mm)		
	1800	16	WSW	0.8	3	1009			25	87%	12% (0.0 mm)		

**28 Mar 24 Thu (Probability 70%)**

**29 Mar 24 Fri (Probability 60%)**

**30 Mar 24 Sat (Probability 50%)**

**31 Mar 24 Sun (Probability 50%)**





**MARINE WEATHER FORECAST- 10 NM SOUTH OF MONGLA FAIRWAY (Lat 21° 16'N, Long 089° 34' E)**

**DATE : 24 to 31 March 2024**

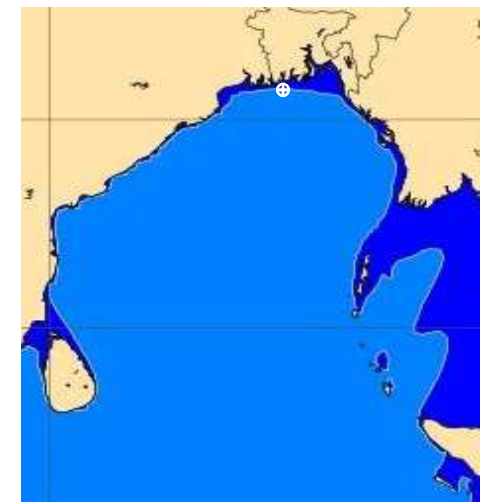
Date	Time	Max Wind Spd (kts)	Wind Direction	Wave Ht (m)	Sea State	Baro Pressure	Air Temp		Sea Surface Temp	Humidity (%)	Prob of Rain (%)	Sea State	Wave Ht (m)
							Max	Min					
24-03-24	0001	11	SSW	0.8	3	1009	31	20	24	87%	11% (0.0 mm)	0	0
	0600	13	SW	0.9	3	1010			23	91%	13% (0.0 mm)	1	0 - 0.1
	1200	14	SSW	0.9	3	1011			26	65%	15% (0.0 mm)	2	0.1 - 0.5
	1800	12	WSW	0.8	3	1010			25	88%	14% (0.0 mm)	3	0.5 - 1.25
25-03-24	0001	16	SSW	0.9	3	1011	31	20	24	87%	16% (0.0 mm)	4	1.25 - 2.5
	0600	16	SW	0.9	3	1011			23	93%	14% (0.0 mm)	5	2.5 - 4.0
	1200	12	SSW	0.7	3	1010			26	66%	15% (0.0 mm)	6	4.0 - 6.0
	1800	13	WSW	0.8	3	1009			25	87%	17% (0.0 mm)	7	6.0 - 9.0
26-03-24	0001	15	SW	0.8	3	1011	32	21	24	85%	12% (0.0 mm)	8	9.0 - 14.0
	0600	14	SSW	0.7	3	1012			23	96%	13% (0.0 mm)	9	Over 14.0
	1200	13	WSW	0.7	3	1011			26	67%	10% (0.0 mm)		
	1800	16	WSW	0.8	3	1009			25	85%	14% (0.0 mm)		
27-03-24	0001	12	SW	0.7	3	1011	32	21	24	87%	12% (0.0 mm)		
	0600	14	SSW	0.7	3	1012			23	92%	15% (0.0 mm)		
	1200	16	SW	0.8	3	1011			26	66%	14% (0.0 mm)		
	1800	12	WSW	0.7	3	1009			25	87%	16% (0.0 mm)		

**24 Mar 24 Sun (Probability 98%)**

**25 Mar 24 Mon (Probability 95%)**

**26 Mar 24 Tue (Probability 90%)**

**27 Mar 24 Wed (Probability 80%)**



**MARINE WEATHER FORECAST- 10 NM SOUTH OF MONGLA FAIRWAY (Lat 21° 16'N, Long 089° 34' E)**

**DATE : 24 to 31 March 2024**

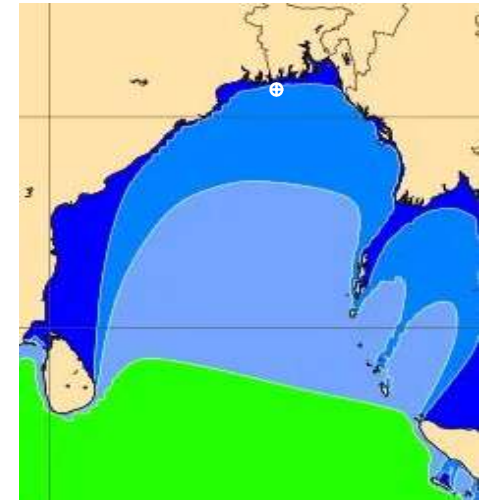
Date	Time	Max Wind Spd (kts)	W8nd Direction	Wave Ht (m)	Sea State	Baro Pressure	Air Temp		Sea Surface Temp	Humidity (%)	Prob of Rain (%)	Sea State	Wave Ht (m)
							Max	Min					
28-03-24	0001	20	SW	1.0	3	1009	32	21	24	88%	17% (0.0 mm)	0	0
	0600	19	SSW	1.0	3	1010			23	92%	15% (0.0 mm)	1	0 - 0.1
	1200	15	SE	0.8	3	1009			26	66%	16% (0.0 mm)	2	0.1 - 0.5
	1800	14	WSW	0.8	3	1007			25	87%	13% (0.0 mm)	3	0.5 - 1.25
29-03-24	0001	18	SW	1.0	3	1009	32	21	24	88%	15% (0.0 mm)	4	1.25 - 2.5
	0600	16	SSW	1.0	3	1010			23	93%	14% (0.0 mm)	5	2.5 - 4.0
	1200	14	SE	0.8	3	1009			26	67%	16% (0.0 mm)	6	4.0 - 6.0
	1800	13	WSW	0.8	3	1007			25	85%	15% (0.0 mm)	7	6.0 - 9.0
30-03-24	0001	20	WSW	1.0	3	1009	32	21	24	81%	14% (0.0 mm)	8	9.0 - 14.0
	0600	18	SSW	1.0	3	1010			23	92%	13% (0.0 mm)	9	Over 14.0
	1200	17	SE	0.9	3	1009			26	66%	15% (0.0 mm)		
	1800	12	WSW	0.7	3	1007			25	84%	14% (0.0 mm)		
31-03-24	0001	17	SW	1.0	3	1009	32	21	24	81%	16% (0.0 mm)		
	0600	18	SSW	1.0	3	1010			23	93%	12% (0.0 mm)		
	1200	16	SSE	0.8	3	1009			26	65%	14% (0.0 mm)		
	1800	17	WSW	0.8	3	1007			25	86%	16% (0.0 mm)		

**28 Mar 24 Thu (Probability 70%)**

**29 Mar 24 Fri (Probability 60%)**

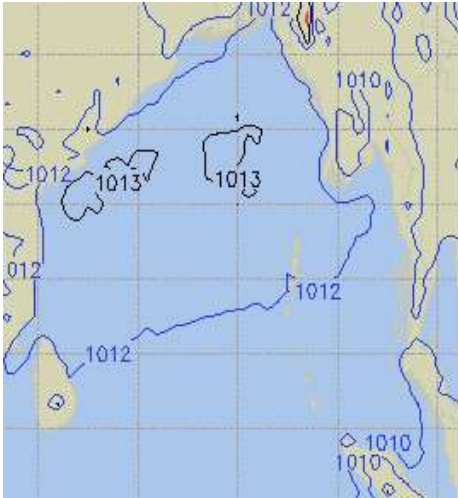
**30 Mar 24 Sat (Probability 50%)**

**31 Mar 24 Sun (Probability 50%)**



## PREDICTED SURFACE PRESSURE FORECAST (23 to 29 March 2024)

**24 Mar 24 Sun (Probability 98%)**



**25 Mar 24 Mon (Probability 95%)**



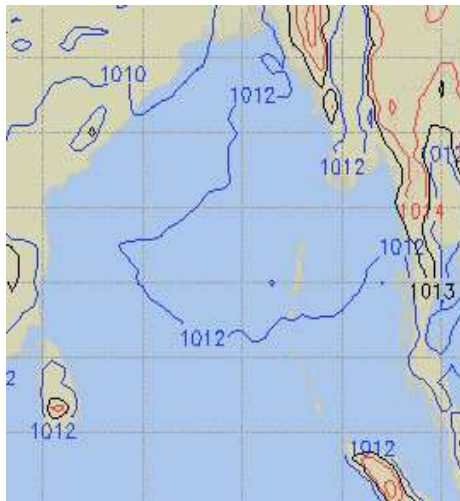
**26 Mar 24 Tue (Probability 90%)**



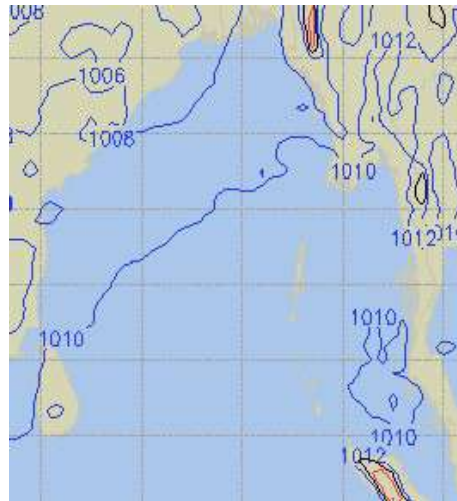
**27 Mar 24 Wed (Probability 80%)**



**28 Mar 24 Thu (Probability 70%)**



**29 Mar 24 Fri (Probability 60%)**



**30 Mar 24 Sat (Probability 60%)**

