

MARINE WEATHER FORECAST- NEAR AUTHORITY BUOY (Lat 22° 12'N, Long 091° 38'E)

DATE : 24 February to 02 March 2024

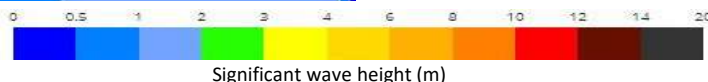
Date	Time	Max Wind Spd (kts)	Wind Direction	Wave Ht (m)	Sea State	Baro Pressure	Air Temp		Sea Surface Temp	Humidity (%)	Prob of Rain (%)	Sea State	Wave Ht (m)
							Max	Min					
24-02-24	0001	5	SSE	0.1	1	1014	29	19	23	90%	14% (0.0 mm)	0	0
	0600	6	ENE	0.1	1	1013			21	93%	16% (0.0 mm)	1	0 - 0.1
	1200	11	WNW	0.1	1	1015			25	72%	15% (0.0 mm)	2	0.1 - 0.5
	1800	10	NW	0.2	2	1012			24	84%	17% (0.0 mm)	3	0.5 - 1.25
25-02-24	0001	15	NNE	0.2	2	1013	29	20	21	93%	13% (0.0 mm)	4	1.25 - 2.5
	0600	13	NE	0.2	2	1013			20	92%	15% (0.0 mm)	5	2.5 - 4.0
	1200	12	WNW	0.1	1	1014			25	74%	14% (0.0 mm)	6	4.0 - 6.0
	1800	13	WNW	0.2	2	1012			23	86%	13% (0.0 mm)	7	6.0 - 9.0
26-02-24	0001	12	NNE	0.1	1	1013	29	19	22	94%	14% (0.0 mm)	8	9.0 - 14.0
	0600	13	NNE	0.2	2	1014			21	96%	16% (0.0 mm)	9	Over 14.0
	1200	12	WNW	0.1	1	1014			25	75%	17% (0.0 mm)		
	1800	16	NW	0.2	2	1011			23	87%	15% (0.0 mm)		
27-02-24	0001	14	NNE	0.2	2	1013	29	19	22	93%	13% (0.0 mm)		
	0600	13	NE	0.2	2	1014			21	94%	15% (0.0 mm)		
	1200	15	WNW	0.2	2	1013			25	72%	14% (0.0 mm)		
	1800	14	NW	0.2	2	1011			23	86%	16% (0.0 mm)		

24 Feb 24 Sat (Probability 98%)

25 Feb 24 Sun (Probability 95%)

26 Feb 24 Mon (Probability 90%)

27 Feb 24 Tue (Probability 80%)



Significant wave height (m)

MARINE WEATHER FORECAST- NEAR AUTHORITY BUOY (Lat 22° 12'N, Long 091° 38'E)

DATE : 24 February to 02 March 2024

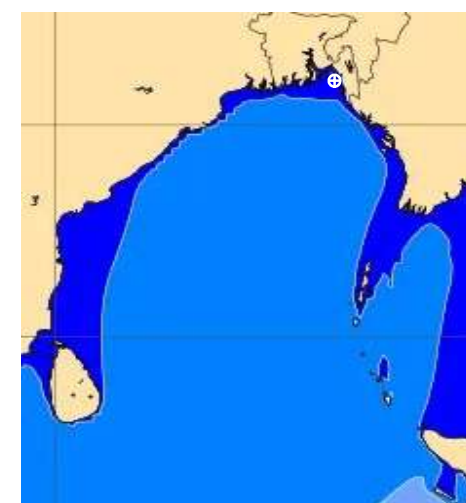
Date	Time	Max Wind Spd (kts)	Wind Direction	Wave Ht (m)	Sea State	Baro Pressure	Air Temp		Sea Surface Temp	Humidity (%)	Prob of Rain (%)	Sea State	Wave Ht (m)
							Max	Min					
28-02-24	0001	10	NNE	0.1	1	1013	28	17	23	91%	14% (0.0 mm)	0	0
	0600	9	NE	0.1	1	1012			21	93%	13% (0.0 mm)	1	0 - 0.1
	1200	7	WNW	0.1	1	1013			25	72%	15% (0.0 mm)	2	0.1 - 0.5
	1800	8	NW	0.1	1	1010			24	84%	16% (0.0 mm)	3	0.5 - 1.25
29-02-24	0001	9	NE	0.1	1	1013	29	18	22	93%	12% (0.0 mm)	4	1.25 - 2.5
	0600	7	SE	0.1	1	1014			21	96%	14% (0.0 mm)	5	2.5 - 4.0
	1200	8	SW	0.1	1	1013			26	72%	13% (0.0 mm)	6	4.0 - 6.0
	1800	6	WSW	0.1	1	1011			24	85%	15% (0.0 mm)	7	6.0 - 9.0
01-03-24	0001	9	SSW	0.1	1	1013	28	17	23	94%	14% (0.0 mm)	8	9.0 - 14.0
	0600	7	SE	0.1	1	1014			22	96%	16% (0.0 mm)	9	Over 14.0
	1200	8	WSW	0.1	1	1013			25	73%	15% (0.0 mm)		
	1800	7	SSW	0.1	1	1011			24	85%	17% (0.0 mm)		
02-03-24	0001	5	SSW	0.1	1	1014	28	17	23	92%	12% (0.0 mm)		
	0600	6	SSE	0.1	1	1013			22	94%	13% (0.0 mm)		
	1200	8	SW	0.1	1	1014			25	73%	16% (0.0 mm)		
	1800	7	SSW	0.1	1	1011			24	84%	15% (0.0 mm)		

28 Feb 24 Wed (Probability 70%)

29 Feb 24 Thu (Probability 60%)

01 Mar 24 Fri (Probability 50%)

02 Mar 24 Sat (Probability 50%)



Significant wave height (m)

MARINE WEATHER FORECAST- 20 NM WEST OF ELEPHANT POINT (Lat 21° 10'N, Long 091° 42'E)

DATE : 24 February to 02 March 2024

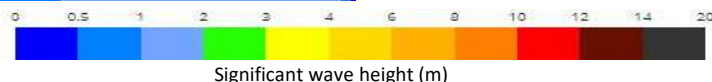
Date	Time	Max Wind Spd (kts)	Wind Direction	Wave Ht (m)	Sea State	Baro Pressure	Air Temp		Sea Surface Temp	Humidity (%)	Prob of Rain (%)	Sea State	Wave Ht (m)
							Max	Min					
24-02-24	0001	6	SSW	0.3	2	1014	29	17	23	92%	14% (0.0 mm)	0	0
	0600	5	E	0.3	2	1013			21	94%	16% (0.0 mm)	1	0 - 0.1
	1200	8	NW	0.3	2	1015			23	83%	18% (0.0 mm)	2	0.1 - 0.5
	1800	13	NW	0.4	2	1012			23	85%	17% (0.0 mm)	3	0.5 - 1.25
25-02-24	0001	16	NNW	0.3	2	1013	28	18	23	91%	16% (0.0 mm)	4	1.25 - 2.5
	0600	8	NNW	0.3	2	1013			22	93%	12% (0.0 mm)	5	2.5 - 4.0
	1200	10	NW	0.4	2	1014			23	82%	13% (0.0 mm)	6	4.0 - 6.0
	1800	15	NNW	0.5	2	1012			24	86%	16% (0.0 mm)	7	6.0 - 9.0
26-02-24	0001	14	N	0.5	2	1013	29	17	24	94%	14% (0.0 mm)	8	9.0 - 14.0
	0600	16	N	0.5	2	1013			23	93%	13% (0.0 mm)	9	Over 14.0
	1200	15	NNW	0.5	2	1011			24	85%	16% (0.0 mm)		
	1800	17	NW	0.5	2	1010			24	86%	14% (0.0 mm)		
27-02-24	0001	13	NW	0.4	2	1013	28	17	24	90%	15% (0.0 mm)		
	0600	15	N	0.5	2	1012			23	92%	12% (0.0 mm)		
	1200	17	NNW	0.5	2	1013			24	83%	13% (0.0 mm)		
	1800	15	WNW	0.4	2	1010			25	85%	14% (0.0 mm)		

24 Feb 24 Sat (Probability 98%)

25 Feb 24 Sun (Probability 95%)

26 Feb 24 Mon (Probability 90%)

27 Feb 24 Tue (Probability 80%)



MARINE WEATHER FORECAST- 20 NM WEST OF ELEPHANT POINT (Lat 21° 10' N, Long 091° 42' E)

DATE : 24 February to 02 March 2024

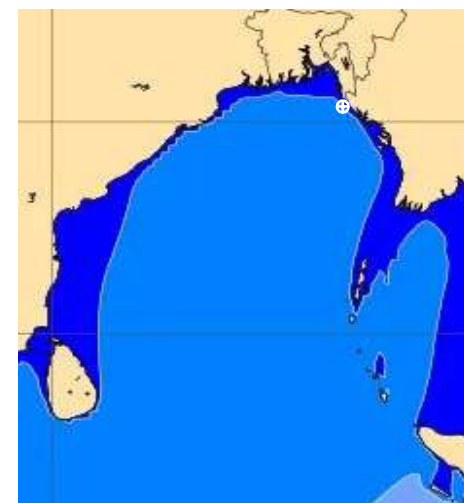
Date	Time	Max Wind Spd (kts)	Wind Direction	Wave Ht (m)	Sea State	Baro Pressure	Air Temp		Sea Surface Temp	Humidity (%)	Prob of Rain (%)	Sea State	Wave Ht (m)
							Max	Min					
28-02-24	0001	14	N	0.5	2	1013	29	16	24	91%	14% (0.0 mm)	0	0
	0600	13	NW	0.5	2	1012			23	93%	12% (0.0 mm)	1	0 - 0.1
	1200	16	NNW	0.5	2	1013			24	74%	15% (0.0 mm)	2	0.1 - 0.5
	1800	15	WNW	0.5	2	1010			24	85%	16% (0.0 mm)	3	0.5 - 1.25
29-02-24	0001	12	W	0.4	2	1013	28	17	24	92%	14% (0.0 mm)	4	1.25 - 2.5
	0600	13	NW	0.4	2	1012			23	96%	11% (0.0 mm)	5	2.5 - 4.0
	1200	14	NNW	0.4	2	1013			24	76%	13% (0.0 mm)	6	4.0 - 6.0
	1800	10	WNW	0.4	2	1011			25	87%	15% (0.0 mm)	7	6.0 - 9.0
01-03-24	0001	9	NW	0.4	2	1013	29	17	24	91%	15% (0.0 mm)	8	9.0 - 14.0
	0600	10	NNW	0.4	2	1014			23	93%	12% (0.0 mm)	9	Over 14.0
	1200	8	NW	0.4	2	1013			24	75%	13% (0.0 mm)		
	1800	7	WNW	0.4	2	1011			25	86%	14% (0.0 mm)		
02-03-24	0001	11	NW	0.4	2	1013	29	17	24	93%	11% (0.0 mm)		
	0600	8	W	0.4	2	1014			23	96%	13% (0.0 mm)		
	1200	10	NNW	0.4	2	1013			24	72%	14% (0.0 mm)		
	1800	7	WNW	0.4	2	1011			25	84%	12% (0.0 mm)		

28 Feb 24 Wed (Probability 70%)

29 Feb 24 Thu (Probability 60%)

01 Mar 24 Fri (Probability 50%)

02 Mar 24 Sat (Probability 50%)



MARINE WEATHER FORECAST- 15 NM WEST OF ST. MARTIN'S LIGHT HOUSE (Lat 20° 37'N, Long 092° 03'E)

DATE : 24 February to 02 March 2024


Date	Time	Max Wind Spd (kts)	Wind Direction	Wave Ht (m)	Sea State	Baro Pressure	Air Temp		Sea Surface Temp	Humidity (%)	Prob of Rain(%)	Sea State	Wave Ht (m)
							Max	Min					
24-02-24	0001	7	WNW	0.4	2	1014	28	17	23	93%	14% (0.0 mm)	0	0
	0600	5	NNE	0.4	2	1013			22	95%	13% (0.0 mm)	1	0 - 0.1
	1200	7	N	0.4	2	1015			25	71%	16% (0.0 mm)	2	0.1 - 0.5
	1800	16	WNW	0.4	2	1012			23	83%	14% (0.0 mm)	3	0.5 - 1.25
25-02-24	0001	15	NW	0.5	2	1014	28	17	24	93%	17% (0.0 mm)	4	1.25 - 2.5
	0600	9	NNW	0.4	2	1012			23	94%	15% (0.0 mm)	5	2.5 - 4.0
	1200	6	NNW	0.4	2	1015			25	71%	13% (0.0 mm)	6	4.0 - 6.0
	1800	13	WNW	0.5	2	1011			24	86%	14% (0.0 mm)	7	6.0 - 9.0
26-02-24	0001	13	N	0.5	2	1013	29	18	24	91%	14% (0.0 mm)	8	9.0 - 14.0
	0600	15	N	0.5	2	1012			24	94%	13% (0.0 mm)	9	Over 14.0
	1200	14	NNW	0.5	2	1014			25	73%	15% (0.0 mm)		
	1800	16	NNW	0.5	2	1011			25	85%	14% (0.0 mm)		
27-02-24	0001	10	NW	0.4	2	1013	28	17	24	93%	11% (0.0 mm)		
	0600	9	NNE	0.4	2	1014			23	95%	13% (0.0 mm)		
	1200	15	NW	0.5	2	1013			24	72%	16% (0.0 mm)		
	1800	16	WNW	0.5	2	1010			25	84%	13% (0.0 mm)		

24 Feb 24 Sat (Probability 98%)

25 Feb 24 Sun (Probability 95%)

26 Feb 24 Mon (Probability 90%)

27 Feb 24 Tue (Probability 80%)



Significant wave height (m)

MARINE WEATHER FORECAST- 15 NM WEST OF ST. MARTIN'S LIGHT HOUSE (Lat 20° 37'N, Long 092° 03' E)

DATE : 24 February to 02 March 2024

Date	Time	Max Wind Spd (kts)	Wind Direction	Wave Ht (m)	Sea State	Baro Pressure	Air Temp		Sea Surface Temp	Humidity (%)	Prob of Rain (%)	Sea State	Wave Ht (m)
							Max	Min					
28-02-24	0001	11	NW	0.5	2	1013	29	18	24	93%	12% (0.0 mm)	0	0
	0600	15	NNW	0.5	2	1012			22	96%	16% (0.0 mm)	1	0 - 0.1
	1200	13	NNE	0.5	2	1013			25	72%	14% (0.0 mm)	2	0.1 - 0.5
	1800	10	WNW	0.4	2	1011			24	84%	13% (0.0 mm)	3	0.5 - 1.25
29-02-24	0001	15	NW	0.5	2	1013	29	16	23	91%	12% (0.0 mm)	4	1.25 - 2.5
	0600	10	NNW	0.4	2	1012			22	93%	13% (0.0 mm)	5	2.5 - 4.0
	1200	11	NNW	0.4	2	1013			25	75%	16% (0.0 mm)	6	4.0 - 6.0
	1800	9	WNW	0.4	2	1010			24	84%	11% (0.0 mm)	7	6.0 - 9.0
01-03-24	0001	8	NNW	0.4	2	1013	29	16	23	93%	14% (0.0 mm)	8	9.0 - 14.0
	0600	10	NW	0.4	2	1012			22	94%	13% (0.0 mm)	9	Over 14.0
	1200	9	NNW	0.4	2	1013			25	76%	15% (0.0 mm)		
	1800	11	WNW	0.4	2	1010			24	85%	13% (0.0 mm)		
02-03-24	0001	8	WNW	0.4	2	1013	29	16	23	94%	15% (0.0 mm)		
	0600	7	NW	0.4	2	1012			22	96%	16% (0.0 mm)		
	1200	10	NNW	0.4	2	1013			25	72%	14% (0.0 mm)		
	1800	8	WNW	0.4	2	1010			24	87%	12% (0.0 mm)		

28 Feb 24 Wed (Probability 70%)

29 Feb 24 Thu (Probability 60%)

01 Mar 24 Fri (Probability 50%)

02 Mar 24 Sat (Probability 50%)



Significant wave height (m)

MARINE WEATHER FORECAST- 40 NM ESE OF PAYRA FAIRWAY (Lat 21° 07'N, Long 090° 45'E)

DATE : 24 February to 02 March 2024

Date	Time	Max Wind Spd (kts)	Wind Direction	Wave Ht (m)	Sea State	Baro Pressure	Air Temp		Sea Surface Temp	Humidity (%)	Prob of Rain (%)	Sea State	Wave Ht (m)
							Max	Min					
24-02-24	0001	9	SW	0.4	2	1014	29	17	23	90%	14% (0.0 mm)	0	0
	0600	5	WSW	0.4	2	1013			22	92%	16% (0.0 mm)	1	0 - 0.1
	1200	6	NNE	0.4	2	1014			25	83%	17% (0.0 mm)	2	0.1 - 0.5
	1800	5	NW	0.4	2	1012			24	84%	18% (0.0 mm)	3	0.5 - 1.25
25-02-24	0001	8	NNW	0.4	2	1013	29	16	23	92%	16% (0.0 mm)	4	1.25 - 2.5
	0600	8	N	0.4	2	1013			22	94%	12% (0.0 mm)	5	2.5 - 4.0
	1200	9	N	0.4	2	1014			25	83%	13% (0.0 mm)	6	4.0 - 6.0
	1800	8	NNW	0.4	2	1012			24	85%	15% (0.0 mm)	7	6.0 - 9.0
26-02-24	0001	13	N	0.5	2	1013	29	16	24	91%	14% (0.0 mm)	8	9.0 - 14.0
	0600	15	NNE	0.5	2	1013			22	93%	13% (0.0 mm)	9	Over 14.0
	1200	14	N	0.5	2	1014			25	84%	12% (0.0 mm)		
	1800	9	NNW	0.4	2	1011			24	84%	16% (0.0 mm)		
27-02-24	0001	10	N	0.4	2	1013	28	17	23	91%	12% (0.0 mm)		
	0600	12	NNE	0.4	2	1013			22	93%	13% (0.0 mm)		
	1200	14	NW	0.4	2	1014			25	85%	15% (0.0 mm)		
	1800	12	NNW	0.4	2	1011			24	86%	14% (0.0 mm)		

24 Feb 24 Sat (Probability 98%)

25 Feb 24 Sun (Probability 95%)

26 Feb 24 Mon (Probability 90%)

27 Feb 24 Tue (Probability 80%)



Significant wave height (m)

MARINE WEATHER FORECAST- 40 NM ESE OF PAYRA FAIRWAY (Lat 21° 07' N, Long 090° 45' E)

DATE : 24 February to 02 March 2024

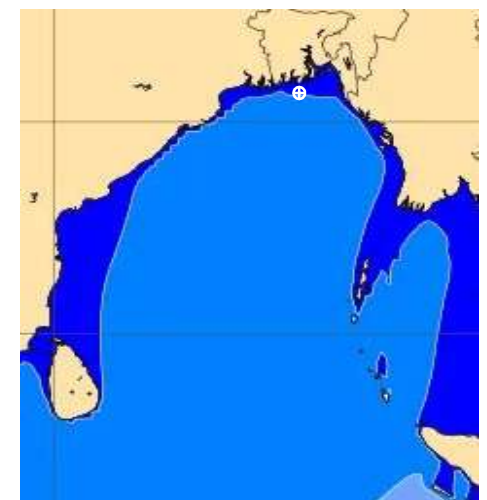
Date	Time	Max Wind Spd (kts)	Wind Direction	Wave Ht (m)	Sea State	Baro Pressure	Air Temp		Sea Surface Temp	Humidity (%)	Prob of Rain (%)	Sea State	Wave Ht (m)
							Max	Min					
28-02-24	0001	13	N	0.5	2	1013	29	16	25	93%	14% (0.0 mm)	0	0
	0600	14	NNE	0.5	2	1012			24	96%	12% (0.0 mm)	1	0 - 0.1
	1200	11	N	0.4	2	1014			25	82%	13% (0.0 mm)	2	0.1 - 0.5
	1800	10	NNW	0.4	2	1011			25	84%	15% (0.0 mm)	3	0.5 - 1.25
29-02-24	0001	9	NW	0.4	2	1013	28	16	25	92%	13% (0.0 mm)	4	1.25 - 2.5
	0600	6	NNE	0.4	2	1012			24	94%	14% (0.0 mm)	5	2.5 - 4.0
	1200	9	N	0.4	2	1014			25	83%	11% (0.0 mm)	6	4.0 - 6.0
	1800	8	NNW	0.4	2	1011			25	86%	16% (0.0 mm)	7	6.0 - 9.0
01-03-24	0001	11	NW	0.5	2	1013	28	16	25	94%	14% (0.0 mm)	8	9.0 - 14.0
	0600	8	NNE	0.4	2	1012			24	93%	13% (0.0 mm)	9	Over 14.0
	1200	7	NW	0.4	2	1013			25	85%	12% (0.0 mm)		
	1800	6	WNW	0.4	2	1011			25	86%	14% (0.0 mm)		
02-03-24	0001	9	NW	0.4	2	1013	28	16	25	91%	13% (0.0 mm)		
	0600	8	NNE	0.4	2	1012			24	92%	15% (0.0 mm)		
	1200	5	N	0.4	2	1013			25	83%	14% (0.0 mm)		
	1800	7	WNW	0.4	2	1011			25	84%	12% (0.0 mm)		

28 Feb 24 Wed (Probability 70%)

29 Feb 24 Thu (Probability 60%)

01 Mar 24 Fri (Probability 50%)

02 Mar 24 Sat (Probability 50%)



MARINE WEATHER FORECAST- 10 NM SOUTH OF MONGLA FAIRWAY (Lat 21° 16'N, Long 089° 34' E)

DATE : 24 February to 02 March 2024

Date	Time	Max Wind Spd (kts)	Wind Direction	Wave Ht (m)	Sea State	Baro Pressure	Air Temp		Sea Surface Temp	Humidity (%)	Prob of Rain (%)	Sea State	Wave Ht (m)
							Max	Min					
24-02-24	0001	6	NNE	0.4	2	1013	28	17	23	93%	14% (0.0 mm)	0	0
	0600	5	NE	0.4	2	1013			23	94%	13% (0.0 mm)	1	0 - 0.1
	1200	10	NE	0.5	2	1014			26	76%	15% (0.0 mm)	2	0.1 - 0.5
	1800	7	SE	0.4	2	1003			24	82%	11% (0.0 mm)	3	0.5 - 1.25
25-02-24	0001	4	SSW	0.4	2	1014	29	17	24	93%	14% (0.0 mm)	4	1.25 - 2.5
	0600	5	ESE	0.4	2	1013			24	94%	12% (0.0 mm)	5	2.5 - 4.0
	1200	6	NNE	0.4	2	1015			26	74%	13% (0.0 mm)	6	4.0 - 6.0
	1800	4	W	0.4	2	1012			25	87%	14% (0.0 mm)	7	6.0 - 9.0
26-02-24	0001	5	NNW	0.4	2	1014	29	16	24	91%	14% (0.0 mm)	8	9.0 - 14.0
	0600	10	NNE	0.5	2	1013			24	92%	13% (0.0 mm)	9	Over 14.0
	1200	9	NE	0.5	2	1014			27	74%	15% (0.0 mm)		
	1800	5	SW	0.4	2	1012			25	83%	14% (0.0 mm)		
27-02-24	0001	7	NW	0.4	2	1013	28	17	24	90%	12% (0.0 mm)		
	0600	6	NNE	0.4	2	1014			24	94%	14% (0.0 mm)		
	1200	7	NE	0.4	2	1013			27	73%	13% (0.0 mm)		
	1800	5	SW	0.4	2	1011			25	86%	15% (0.0 mm)		

24 Feb 24 Sat (Probability 98%)

25 Feb 24 Sun (Probability 95%)

26 Feb 24 Mon (Probability 90%)

27 Feb 24 Tue (Probability 80%)



Significant wave height (m)

MARINE WEATHER FORECAST- 10 NM SOUTH OF MONGLA FAIRWAY (Lat 21° 16'N, Long 089° 34'E)

DATE : 24 February to 02 March 2024


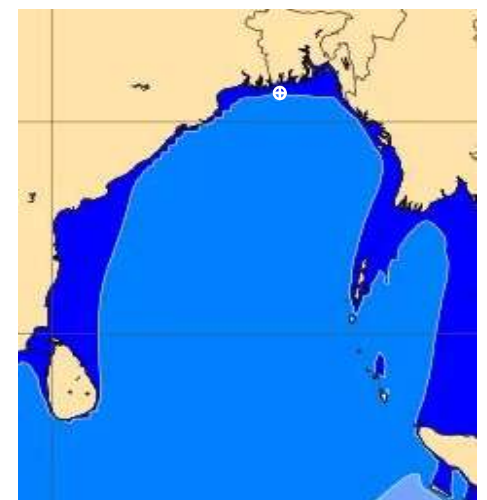
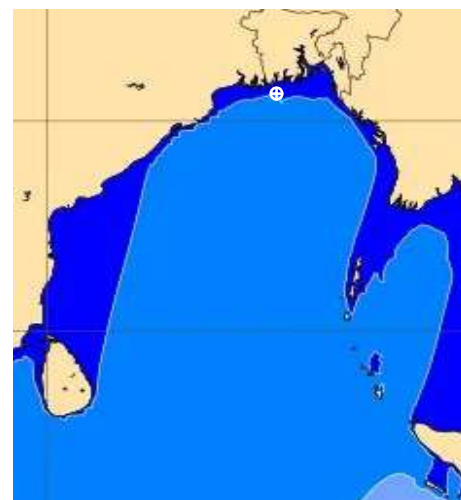
Date	Time	Max Wind Spd (kts)	Wind Direction	Wave Ht (m)	Sea State	Baro Pressure	Air Temp		Sea Surface Temp	Humidity (%)	Prob of Rain (%)	Sea State	Wave Ht (m)
							Max	Min					
28-02-24	0001	7	NNW	0.4	2	1013	29	16	20	93%	12% (0.0 mm)	0	0
	0600	9	NNE	0.4	2	1012			22	94%	13% (0.0 mm)	1	0 - 0.1
	1200	10	NW	0.5	2	1013			25	71%	14% (0.0 mm)	2	0.1 - 0.5
	1800	9	SW	0.5	2	1011			24	83%	11% (0.0 mm)	3	0.5 - 1.25
29-02-24	0001	8	NNW	0.4	2	1013	28	17	20	92%	14% (0.0 mm)	4	1.25 - 2.5
	0600	7	NE	0.5	2	1012			22	93%	15% (0.0 mm)	5	2.5 - 4.0
	1200	6	SW	0.4	2	1013			25	71%	14% (0.0 mm)	6	4.0 - 6.0
	1800	8	WSW	0.4	2	1011			24	87%	16% (0.0 mm)	7	6.0 - 9.0
01-03-24	0001	7	NNW	0.4	2	1013	28	17	20	91%	14% (0.0 mm)	8	9.0 - 14.0
	0600	9	NNE	0.5	2	1012			22	93%	13% (0.0 mm)	9	Over 14.0
	1200	10	SW	0.5	2	1013			25	75%	15% (0.0 mm)		
	1800	5	WSW	0.4	2	1011			24	84%	14% (0.0 mm)		
02-03-24	0001	6	NNW	0.4	2	1013	28	17	20	92%	13% (0.0 mm)		
	0600	4	SE	0.4	2	1014			22	93%	14% (0.0 mm)		
	1200	5	SSW	0.4	2	1013			25	74%	15% (0.0 mm)		
	1800	4	WSW	0.4	2	1012			24	86%	16% (0.0 mm)		

28 Feb 24 Wed (Probability 70%)

29 Feb 24 Thu (Probability 60%)

01 Mar 24 Fri (Probability 50%)

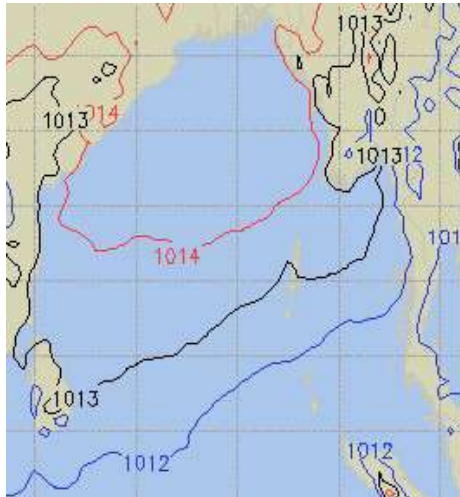
02 Mar 24 Sat (Probability 50%)



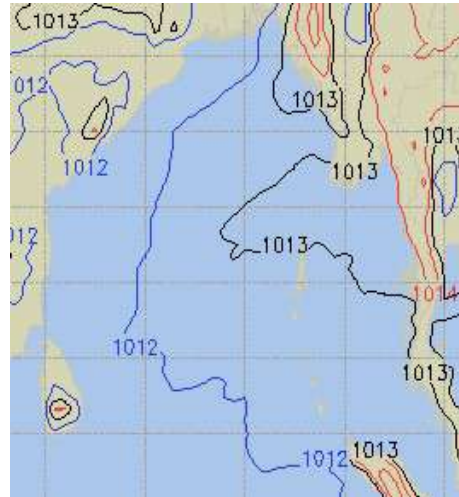
Significant wave height (m)

PREDICTED SURFACE PRESSURE FORECAST (24 February to 01 March 2024)

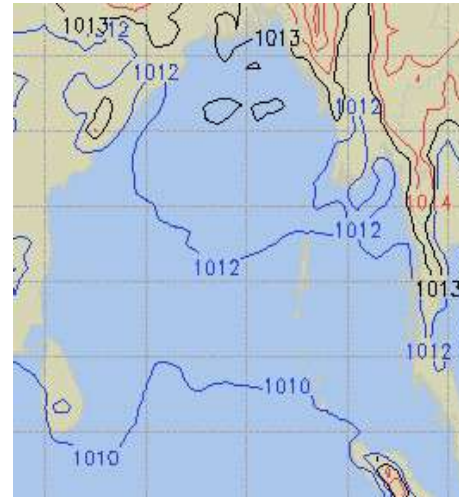
24 Feb 24 Sat (Probability 98%)



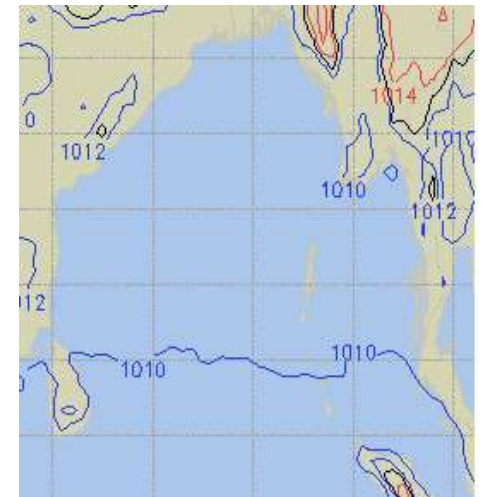
25 Feb 24 Sun (Probability 95%)



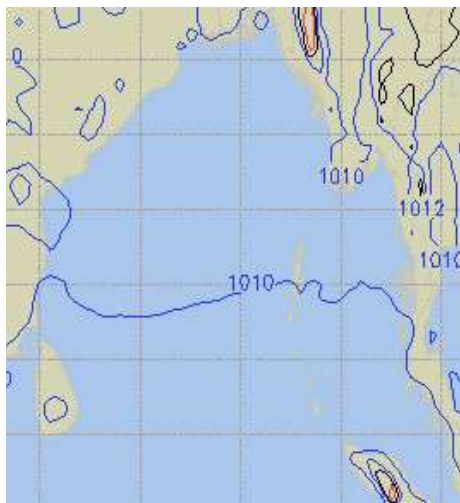
26 Feb 24 Mon (Probability 90%)



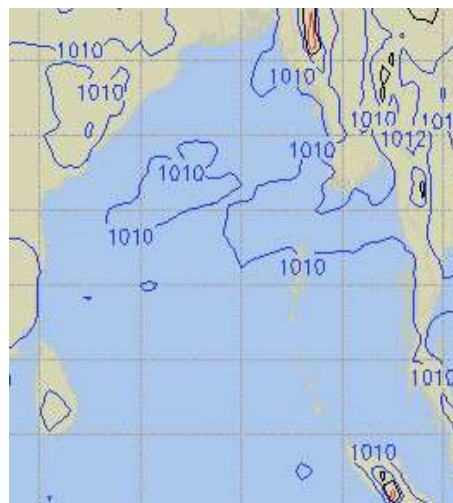
27 Feb 24 Tue (Probability 80%)



28 Feb 24 Wed (Probability 70%)



29 Feb 24 Thu (Probability 60%)



01 Mar 24 Fri (Probability 60%)

