

MARINE WEATHER FORECAST- NEAR AUTHORITY BUOY (Lat 22° 12'N, Long 091° 38'E)

DATE : 22 to 29 March 2024


Date	Time	Max Wind Spd (kts)	Wind Direction	Wave Ht (m)	Sea State	Baro Pressure	Air Temp		Sea Surface Temp	Humidity (%)	Prob of Rain (%)	Sea State	Wave Ht (m)
							Max	Min					
22-03-24	0001	6	SSE	0.1	1	1014	32	20	26	87%	16% (0.0 mm)	0	0
	0600	7	ESE	0.1	1	1012			24	92%	14% (0.0 mm)	1	0 - 0.1
	1200	5	WSW	0.1	1	1012			25	63%	15% (0.0 mm)	2	0.1 - 0.5
	1800	8	WSW	0.1	1	1008			26	86%	17% (0.0 mm)	3	0.5 - 1.25
23-03-24	0001	5	SE	0.1	1	1009	32	20	23	81%	16% (0.0 mm)	4	1.25 - 2.5
	0600	8	SE	0.1	1	1009			22	94%	15% (0.0 mm)	5	2.5 - 4.0
	1200	9	SW	0.1	1	1010			23	68%	14% (0.0 mm)	6	4.0 - 6.0
	1800	13	SSW	0.2	2	1008			25	87%	13% (0.0 mm)	7	6.0 - 9.0
24-03-24	0001	12	SE	0.2	2	1010	32	21	21	83%	15% (0.0 mm)	8	9.0 - 14.0
	0600	9	SE	0.2	2	1011			21	90%	16% (0.0 mm)	9	Over 14.0
	1200	14	SSW	0.3	2	1012			23	62%	14% (0.0 mm)		
	1800	12	SSW	0.3	2	1010			24	85%	15% (0.0 mm)		
25-03-24	0001	10	SE	0.2	2	1010	32	21	23	87%	16% (0.0 mm)		
	0600	11	SSE	0.2	2	1011			22	96%	15% (0.0 mm)		
	1200	8	SSW	0.1	1	1010			25	62%	14% (0.0 mm)		
	1800	10	WSW	0.2	2	1009			26	81%	12% (0.0 mm)		

22 Mar 24 Fri (Probability 98%)

23 Mar 24 Sat (Probability 95%)

24 Mar 24 Sun (Probability 90%)

25 Mar 24 Mon (Probability 80%)



MARINE WEATHER FORECAST- NEAR AUTHORITY BUOY (Lat 22° 12'N, Long 091° 38'E)

DATE : 22 to 29 March 2024


Date	Time	Max Wind Spd (kts)	Wind Direction	Wave Ht (m)	Sea State	Baro Pressure	Air Temp		Sea Surface Temp	Humidity (%)	Prob of Rain (%)	Sea State	Wave Ht (m)
							Max	Min					
26-03-24	0001	8	E	0.1	1	1012	32	21	24	81%	16% (0.0 mm)	0	0
	0600	6	SE	0.1	1	1011			23	90%	17% (0.0 mm)	1	0 - 0.1
	1200	11	SW	0.2	2	1012			26	62%	15% (0.0 mm)	2	0.1 - 0.5
	1800	12	SSW	0.2	2	1009			25	73%	16% (0.0 mm)	3	0.5 - 1.25
27-03-24	0001	13	N	0.2	2	1014	32	21	24	87%	13% (0.0 mm)	4	1.25 - 2.5
	0600	7	SE	0.1	1	1013			23	91%	15% (0.0 mm)	5	2.5 - 4.0
	1200	12	SW	0.2	2	1014			26	66%	17% (0.0 mm)	6	4.0 - 6.0
	1800	10	SW	0.2	2	1011			25	87%	15% (0.0 mm)	7	6.0 - 9.0
28-03-24	0001	7	SE	0.1	1	1012	32	21	24	82%	18% (0.0 mm)	8	9.0 - 14.0
	0600	8	ESE	0.1	1	1012			23	94%	17% (0.0 mm)	9	Over 14.0
	1200	9	SW	0.2	2	1013			26	66%	15% (0.0 mm)		
	1800	10	SW	0.2	2	1010			25	87%	16% (0.0 mm)		
29-03-24	0001	11	SSE	0.2	2	1012	32	21	24	88%	14% (0.0 mm)		
	0600	9	SE	0.2	2	1013			23	91%	12% (0.0 mm)		
	1200	8	SSW	0.1	1	1012			26	63%	13% (0.0 mm)		
	1800	10	WSW	0.2	2	1010			25	86%	14% (0.0 mm)		

26 Mar 24 Tue (Probability 70%)

27 Mar 24 Wed (Probability 60%)

28 Mar 24 Thu (Probability 50%)

29 Mar 24 Fri (Probability 50%)



MARINE WEATHER FORECAST- 20 NM WEST OF ELEPHANT POINT (Lat 21° 10' N, Long 091° 42' E)

DATE : 22 to 29 March 2024


Date	Time	Max Wind Spd (kts)	Wind Direction	Wave Ht (m)	Sea State	Baro Pressure	Air Temp		Sea Surface Temp	Humidity (%)	Prob of Rain (%)	Sea State	Wave Ht (m)
							Max	Min					
22-03-24	0001	5	ENE	0.5	2	1013	32	20	24	87%	18% (0.0 mm)	0	0
	0600	6	E	0.5	2	1012			23	91%	15% (0.0 mm)	1	0 - 0.1
	1200	8	WSW	0.6	3	1013			26	63%	14% (0.0 mm)	2	0.1 - 0.5
	1800	9	W	0.6	3	1009			25	86%	13% (0.0 mm)	3	0.5 - 1.25
23-03-24	0001	6	W	0.6	3	1009	32	20	24	85%	16% (0.0 mm)	4	1.25 - 2.5
	0600	5	E	0.5	2	1009			23	92%	17% (0.0 mm)	5	2.5 - 4.0
	1200	7	SW	0.6	3	1011			26	66%	11% (0.0 mm)	6	4.0 - 6.0
	1800	10	SW	0.6	3	1008			25	87%	12% (0.0 mm)	7	6.0 - 9.0
24-03-24	0001	8	SSW	0.6	3	1010	32	21	24	82%	13% (0.0 mm)	8	9.0 - 14.0
	0600	8	SSE	0.6	2	1011			23	90%	15% (0.0 mm)	9	Over 14.0
	1200	10	SSW	0.6	2	1013			26	65%	14% (0.0 mm)		
	1800	9	WSW	0.6	3	1011			25	87%	16% (0.0 mm)		
25-03-24	0001	10	WSW	0.6	3	1010	32	21	24	86%	15% (0.0 mm)		
	0600	8	SSE	0.6	3	1011			23	91%	14% (0.0 mm)		
	1200	11	SW	0.6	3	1010			26	63%	16% (0.0 mm)		
	1800	10	WSW	0.6	3	1009			25	87%	10% (0.0 mm)		

22 Mar 24 Fri (Probability 98%)

23 Mar 24 Sat (Probability 95%)

24 Mar 24 Sun (Probability 90%)

25 Mar 24 Mon (Probability 80%)



Significant wave height (m)

MARINE WEATHER FORECAST- 20 NM WEST OF ELEPHANT POINT (Lat 21° 10' N, Long 091° 42' E)

DATE : 22 to 29 March 2024

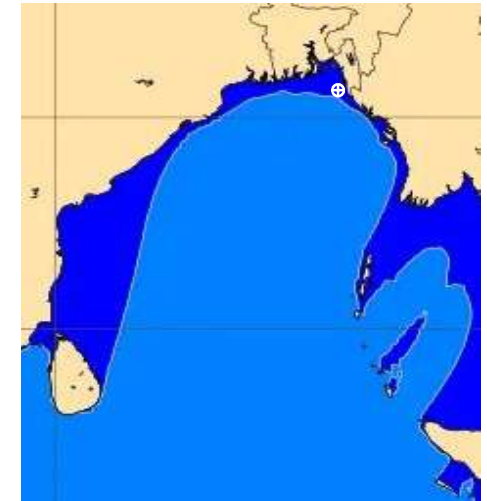
Date	Time	Max Wind Spd (kts)	Wind Direction	Wave Ht (m)	Sea State	Baro Pressure	Air Temp		Sea Surface Temp	Humidity (%)	Prob of Rain (%)	Sea State	Wave Ht (m)
							Max	Min					
26-03-24	0001	5	NNE	0.6	3	1011	32	21	24	81%	17% (0.0 mm)	0	0
	0600	4	SSE	0.6	3	1011			23	93%	15% (0.0 mm)	1	0 - 0.1
	1200	9	SW	0.6	3	1012			26	66%	16% (0.0 mm)	2	0.1 - 0.5
	1800	10	WSW	0.7	3	1010			25	74%	12% (0.0 mm)	3	0.5 - 1.25
27-03-24	0001	10	NNE	0.7	3	1014	32	21	24	78%	14% (0.0 mm)	4	1.25 - 2.5
	0600	5	SW	0.6	3	1013			23	90%	13% (0.0 mm)	5	2.5 - 4.0
	1200	8	SW	0.6	3	1014			26	66%	15% (0.0 mm)	6	4.0 - 6.0
	1800	9	WSW	0.7	3	1011			25	87%	14% (0.0 mm)	7	6.0 - 9.0
28-03-24	0001	4	NW	0.6	3	1013	32	21	24	85%	16% (0.0 mm)	8	9.0 - 14.0
	0600	5	SSW	0.6	3	1012			23	93%	14% (0.0 mm)	9	Over 14.0
	1200	8	WSW	0.6	3	1013			26	61%	12% (0.0 mm)		
	1800	11	SW	0.7	3	1010			25	86%	16% (0.0 mm)		
29-03-24	0001	10	NW	0.7	3	1013	32	21	24	84%	14% (0.0 mm)		
	0600	9	SSW	0.6	3	1012			23	96%	13% (0.0 mm)		
	1200	8	SW	0.7	3	1013			26	63%	14% (0.0 mm)		
	1800	7	WSW	0.7	3	1010			25	87%	15% (0.0 mm)		

26 Mar 24 Tue (Probability 70%)

27 Mar 24 Wed (Probability 60%)

28 Mar 24 Thu (Probability 50%)

29 Mar 24 Fri (Probability 50%)



MARINE WEATHER FORECAST- 15 NM WEST OF ST. MARTIN'S LIGHT HOUSE (Lat 20° 37'N, Long 092° 03' E)

DATE : 22 to 29 March 2024

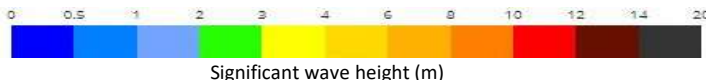
Date	Time	Max Wind Spd (kts)	Wind Direction	Wave Ht (m)	Sea State	Baro Pressure	Air Temp		Sea Surface Temp	Humidity (%)	Prob of Rain(%)	Sea State	Wave Ht (m)
							Max	Min					
22-03-24	0001	5	NW	0.6	3	1014	32	21	24	88%	16% (0.0 mm)	0	0
	0600	6	N	0.6	3	1011			24	91%	15% (0.0 mm)	1	0 - 0.1
	1200	5	N	0.6	3	1013			26	63%	17% (0.0 mm)	2	0.1 - 0.5
	1800	12	WNW	0.8	3	1009			25	86%	15% (0.0 mm)	3	0.5 - 1.25
23-03-24	0001	10	WNW	0.8	3	1010	32	21	24	89%	12% (0.0 mm)	4	1.25 - 2.5
	0600	8	NNW	0.7	3	1009			23	91%	15% (0.0 mm)	5	2.5 - 4.0
	1200	6	WNW	0.7	3	1012			26	66%	13% (0.0 mm)	6	4.0 - 6.0
	1800	12	W	0.8	3	1008			25	87%	14% (0.0 mm)	7	6.0 - 9.0
24-03-24	0001	11	W	0.8	3	1011	32	21	24	88%	16% (0.0 mm)	8	9.0 - 14.0
	0600	5	W	0.7	3	1011			23	96%	12% (0.0 mm)	9	Over 14.0
	1200	6	SSW	0.7	3	1013			26	65%	11% (0.0 mm)		
	1800	11	W	0.8	3	1010			25	87%	15% (0.0 mm)		
25-03-24	0001	10	W	0.8	3	1011	32	21	24	89%	13% (0.0 mm)		
	0600	8	SSW	0.7	3	1012			23	91%	14% (0.0 mm)		
	1200	11	SW	0.8	3	1011			26	65%	15% (0.0 mm)		
	1800	12	WSW	0.8	3	1010			25	87%	16% (0.0 mm)		

22 Mar 24 Fri (Probability 98%)

23 Mar 24 Sat (Probability 95%)

24 Mar 24 Sun (Probability 90%)

25 Mar 24 Mon (Probability 80%)



MARINE WEATHER FORECAST- 15 NM WEST OF ST. MARTIN'S LIGHT HOUSE (Lat 20° 37'N, Long 092° 03' E)

DATE : 22 to 29 March 2024


Date	Time	Max Wind Spd (kts)	Wind Direction	Wave Ht (m)	Sea State	Baro Pressure	Air Temp		Sea Surface Temp	Humidity (%)	Prob of Rain (%)	Sea State	Wave Ht (m)
							Max	Min					
26-03-24	0001	14	WNW	0.8	3	1011	32	21	24	81%	16% (0.0 mm)	0	0
	0600	6	NE	0.7	3	1010			22	91%	17% (0.0 mm)	1	0 - 0.1
	1200	7	SW	0.7	3	1013			26	67%	15% (0.0 mm)	2	0.1 - 0.5
	1800	10	WSW	0.8	3	1010			25	86%	13% (0.0 mm)	3	0.5 - 1.25
27-03-24	0001	12	WNW	0.7	3	1012	32	21	24	88%	14% (0.0 mm)	4	1.25 - 2.5
	0600	8	N	0.7	3	1012			22	92%	12% (0.0 mm)	5	2.5 - 4.0
	1200	6	W	0.7	3	1015			26	63%	16% (0.0 mm)	6	4.0 - 6.0
	1800	9	WSW	0.8	3	1012			25	84%	14% (0.0 mm)	7	6.0 - 9.0
28-03-24	0001	11	W	0.9	3	1013	32	21	24	81%	15% (0.0 mm)	8	9.0 - 14.0
	0600	5	ENE	0.8	3	1011			22	96%	13% (0.0 mm)	9	Over 14.0
	1200	9	SW	0.8	3	1012			26	63%	12% (0.0 mm)		
	1800	10	WSW	0.8	3	1013			25	86%	14% (0.0 mm)		
29-03-24	0001	12	WSW	0.8	3	1011	32	21	24	83%	15% (0.0 mm)		
	0600	9	SE	0.8	3	1012			22	91%	14% (0.0 mm)		
	1200	10	SW	0.7	3	1011			26	62%	16% (0.0 mm)		
	1800	11	WSW	0.8	3	1009			25	86%	12% (0.0 mm)		

26 Mar 24 Tue (Probability 70%)

27 Mar 24 Wed (Probability 60%)

28 Mar 24 Thu (Probability 50%)

29 Mar 24 Fri (Probability 50%)



MARINE WEATHER FORECAST- 40 NM ESE OF PAYRA FAIRWAY (Lat 21° 07' N, Long 090° 45' E)

DATE : 22 to 29 March 2024

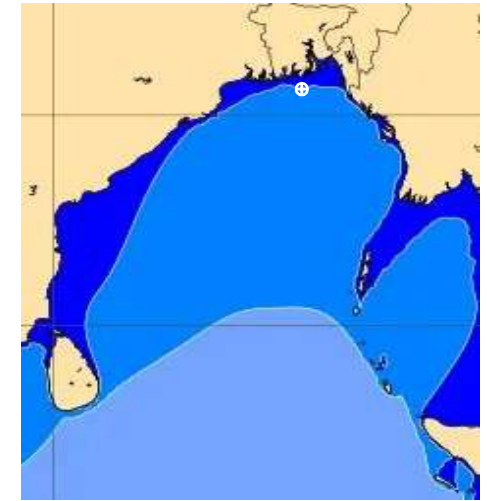
Date	Time	Max Wind Spd (kts)	Wind Direction	Wave Ht (m)	Sea State	Baro Pressure	Air Temp		Sea Surface Temp	Humidity (%)	Prob of Rain (%)	Sea State	Wave Ht (m)
							Max	Min					
22-03-24	0001	6	N	0.6	3	1013	32	21	24	89%	19% (0.0 mm)	0	0
	0600	5	SW	0.6	3	1011			22	91%	15% (0.0 mm)	1	0 - 0.1
	1200	7	SW	0.6	3	1012			26	63%	13% (0.0 mm)	2	0.1 - 0.5
	1800	10	WSW	0.7	3	1009			25	84%	14% (0.0 mm)	3	0.5 - 1.25
23-03-24	0001	11	WSW	0.7	3	1009	32	21	24	88%	17% (0.0 mm)	4	1.25 - 2.5
	0600	6	WSW	0.6	3	1009			22	93%	15% (0.0 mm)	5	2.5 - 4.0
	1200	7	SW	0.6	3	1011			26	65%	16% (0.0 mm)	6	4.0 - 6.0
	1800	14	SW	0.8	3	1008			24	86%	12% (0.0 mm)	7	6.0 - 9.0
24-03-24	0001	13	SSW	0.7	3	1009	32	21	24	89%	14% (0.0 mm)	8	9.0 - 14.0
	0600	11	SSW	0.7	3	1010			23	91%	13% (0.0 mm)	9	Over 14.0
	1200	10	SSW	0.7	3	1012			26	66%	16% (0.0 mm)		
	1800	13	SW	0.8	3	1010			24	87%	15% (0.0 mm)		
25-03-24	0001	12	WSW	0.7	3	1010	32	21	24	88%	16% (0.0 mm)		
	0600	9	SW	0.7	3	1011			23	90%	17% (0.0 mm)		
	1200	10	SSW	0.8	3	1010			26	66%	15% (0.0 mm)		
	1800	8	WSW	0.7	3	1009			24	87%	13% (0.0 mm)		

22 Mar 24 Fri (Probability 98%)

23 Mar 24 Sat (Probability 95%)

24 Mar 24 Sun (Probability 90%)

25 Mar 24 Mon (Probability 80%)



Significant wave height (m)

MARINE WEATHER FORECAST- 40 NM ESE OF PAYRA FAIRWAY (Lat 21° 07' N, Long 090° 45' E)

DATE : 22 to 29 March 2024

Date	Time	Max Wind Spd (kts)	Wind Direction	Wave Ht (m)	Sea State	Baro Pressure	Air Temp		Sea Surface Temp	Humidity (%)	Prob of Rain (%)	Sea State	Wave Ht (m)
							Max	Min					
26-03-24	0001	14	SW	0.8	3	1010	32	21	25	76%	17% (0.0 mm)	0	0
	0600	8	S	0.9	3	1011			24	88%	18% (0.0 mm)	1	0 - 0.1
	1200	13	SSW	0.9	3	1012			26	66%	15% (0.0 mm)	2	0.1 - 0.5
	1800	16	SW	0.9	3	1009			25	87%	16% (0.0 mm)	3	0.5 - 1.25
27-03-24	0001	9	SW	0.8	3	1013	32	21	25	85%	14% (0.0 mm)	4	1.25 - 2.5
	0600	7	SSE	0.8	3	1013			24	96%	12% (0.0 mm)	5	2.5 - 4.0
	1200	12	SSW	0.9	3	1014			26	63%	13% (0.0 mm)	6	4.0 - 6.0
	1800	13	SW	0.9	3	1011			25	87%	15% (0.0 mm)	7	6.0 - 9.0
28-03-24	0001	12	SW	0.9	3	1012	32	21	25	82%	16% (0.0 mm)	8	9.0 - 14.0
	0600	8	S	0.8	3	1012			24	96%	14% (0.0 mm)	9	Over 14.0
	1200	12	SSW	0.9	3	1013			26	63%	12% (0.0 mm)		
	1800	14	SSW	0.9	3	1009			25	84%	10% (0.0 mm)		
29-03-24	0001	13	SSW	0.9	3	1012	32	21	25	82%	13% (0.0 mm)		
	0600	12	SW	0.9	3	1011			24	96%	14% (0.0 mm)		
	1200	11	SW	0.9	3	1012			26	63%	10% (0.0 mm)		
	1800	15	WSW	0.9	3	1009			25	84%	15% (0.0 mm)		

26 Mar 24 Tue (Probability 70%)

27 Mar 24 Wed (Probability 60%)

28 Mar 24 Thu (Probability 50%)

29 Mar 24 Fri (Probability 50%)



0 0.5 1 2 3 4 6 8 10 12 14 20



Significant wave height (m)

MARINE WEATHER FORECAST- 10 NM SOUTH OF MONGLA FAIRWAY (Lat 21° 16'N, Long 089° 34' E)

DATE : 22 to 29 March 2024

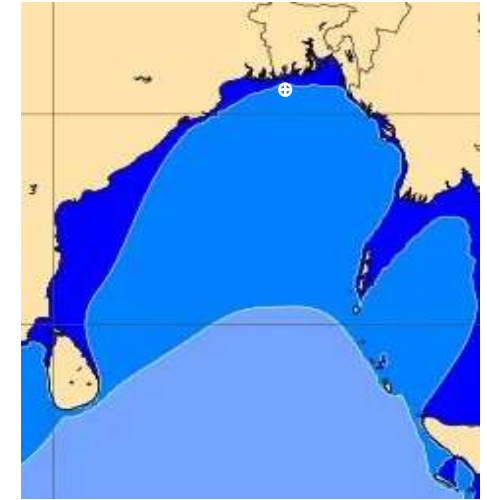
Date	Time	Max Wind Spd (kts)	Wind Direction	Wave Ht (m)	Sea State	Baro Pressure	Air Temp		Sea Surface Temp	Humidity (%)	Prob of Rain (%)	Sea State	Wave Ht (m)
							Max	Min					
22-03-24	0001	6	SE	0.7	3	1013	32	20	24	87%	16% (0.0 mm)	0	0
	0600	10	SW	0.8	3	1011			23	91%	17% (0.0 mm)	1	0 - 0.1
	1200	13	WSW	0.8	3	1011			26	66%	15% (0.0 mm)	2	0.1 - 0.5
	1800	14	SW	0.8	3	1008			25	88%	18% (0.0 mm)	3	0.5 - 1.25
23-03-24	0001	14	SW	0.8	3	1009	32	21	24	88%	16% (0.0 mm)	4	1.25 - 2.5
	0600	10	WSW	0.8	3	1009			23	93%	17% (0.0 mm)	5	2.5 - 4.0
	1200	15	SW	0.8	3	1010			26	66%	16% (0.0 mm)	6	4.0 - 6.0
	1800	18	SSW	0.9	3	1007			25	87%	13% (0.0 mm)	7	6.0 - 9.0
24-03-24	0001	17	SSW	0.9	3	1009	32	21	24	89%	17% (0.0 mm)	8	9.0 - 14.0
	0600	18	SW	0.9	3	1009			23	91%	16% (0.0 mm)	9	Over 14.0
	1200	18	SSW	0.9	3	1012			26	63%	15% (0.0 mm)		
	1800	20	SSW	0.9	3	1010			25	86%	17% (0.0 mm)		
25-03-24	0001	18	SW	0.9	3	1010	32	21	24	87%	16% (0.0 mm)		
	0600	16	SSW	0.9	3	1011			23	95%	17% (0.0 mm)		
	1200	17	SW	0.9	3	1010			26	66%	15% (0.0 mm)		
	1800	18	WSW	0.9	3	1009			25	88%	16% (0.0 mm)		

22 Mar 24 Fri (Probability 98%)

23 Mar 24 Sat (Probability 95%)

24 Mar 24 Sun (Probability 90%)

25 Mar 24 Mon (Probability 80%)



Significant wave height (m)

MARINE WEATHER FORECAST- 10 NM SOUTH OF MONGLA FAIRWAY (Lat 21° 16'N, Long 089° 34' E)

DATE : 22 to 29 March 2024


Date	Time	Max Wind Spd (kts)	W8nd Direction	Wave Ht (m)	Sea State	Baro Pressure	Air Temp		Sea Surface Temp	Humidity (%)	Prob of Rain (%)	Sea State	Wave Ht (m)
							Max	Min					
26-03-24	0001	21	SW	1.1	3	1010	32	21	24	89%	16% (0.0 mm)	0	0
	0600	23	SSW	1.1	3	1009			23	92%	17% (0.0 mm)	1	0 - 0.1
	1200	20	SSE	0.9	3	1010			26	66%	15% (0.0 mm)	2	0.1 - 0.5
	1800	21	WSW	1.0	3	1008			25	83%	16% (0.0 mm)	3	0.5 - 1.25
27-03-24	0001	24	SSW	1.1	3	1010	32	21	24	84%	14% (0.0 mm)	4	1.25 - 2.5
	0600	13	SW	1.0	3	1011			23	92%	13% (0.0 mm)	5	2.5 - 4.0
	1200	16	SSE	0.9	3	1010			26	63%	15% (0.0 mm)	6	4.0 - 6.0
	1800	24	WSW	1.0	3	1008			25	86%	14% (0.0 mm)	7	6.0 - 9.0
28-03-24	0001	22	SW	1.1	3	1009	32	21	24	84%	16% (0.0 mm)	8	9.0 - 14.0
	0600	25	SSW	1.0	3	1010			23	91%	15% (0.0 mm)	9	Over 14.0
	1200	15	SSE	0.9	3	1009			26	66%	14% (0.0 mm)		
	1800	17	WSW	0.9	3	1007			25	82%	16% (0.0 mm)		
29-03-24	0001	20	SW	1.1	3	1009	32	21	24	86%	12% (0.0 mm)		
	0600	22	SSW	1.0	3	1010			23	92%	14% (0.0 mm)		
	1200	14	SSE	0.9	3	1009			26	63%	13% (0.0 mm)		
	1800	13	WSW	0.9	3	1007			25	85%	11% (0.0 mm)		

26 Mar 24 Tue (Probability 70%)

27 Mar 24 Wed (Probability 60%)

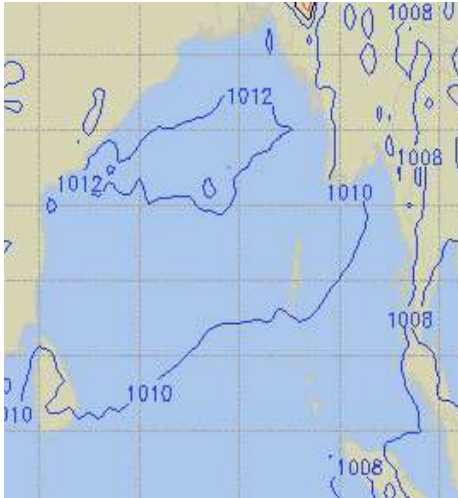
28 Mar 24 Thu (Probability 50%)

29 Mar 24 Fri (Probability 50%)

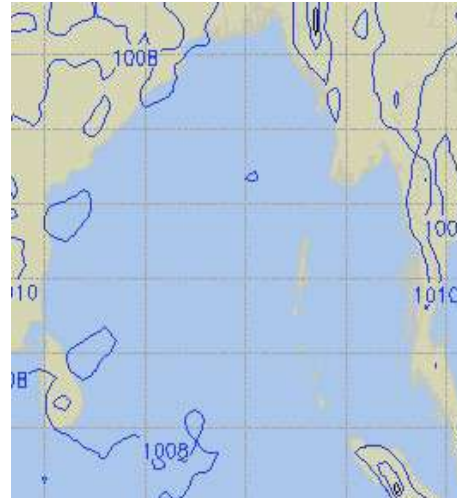


PREDICTED SURFACE PRESSURE FORECAST (22 to 28 March 2024)

22 Mar 24 Fri (Probability 98%)



23 Mar 24 Sat (Probability 95%)



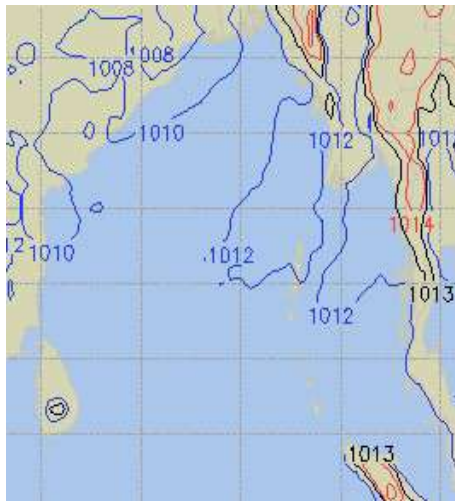
24 Mar 24 Sun (Probability 90%)



25 Mar 24 Mon (Probability 80%)



26 Mar 24 Tue (Probability 70%)



27 Mar 24 Wed (Probability 60%)



28 Mar 24 Thu (Probability 60%)

