

MARINE WEATHER FORECAST- NEAR AUTHORITY BUOY (Lat 22° 12'N, Long 091° 38'E)

DATE : 20 to 27 March 2024


Date	Time	Max Wind Spd (kts)	Wind Direction	Wave Ht (m)	Sea State	Baro Pressure	Air Temp		Sea Surface Temp	Humidity (%)	Prob of Rain (%)	Sea State	Wave Ht (m)
							Max	Min					
20-03-24	0001	9	NW	0.1	1	1012	32	21	26	82%	10% (0.0 mm)	0	0
	0600	7	N	0.1	1	1012			24	89%	13% (0.0 mm)	1	0 - 0.1
	1200	13	WNW	0.3	2	1013			25	64%	14% (0.0 mm)	2	0.1 - 0.5
	1800	14	W	0.3	2	1011			27	81%	12% (0.0 mm)		
21-03-24	0001	6	ENE	0.2	2	1013	32	21	23	87%	16% (0.0 mm)	3	0.5 - 1.25
	0600	7	N	0.2	2	1014			22	90%	14% (0.0 mm)	4	1.25 - 2.5
	1200	5	W	0.1	1	1015			23	67%	12% (0.0 mm)		
	1800	12	SSE	0.2	2	1011			25	86%	17% (0.0 mm)	5	2.5 - 4.0
22-03-24	0001	10	NNE	0.2	2	1013	32	20	21	89%	12% (0.0 mm)	6	4.0 - 6.0
	0600	5	SE	0.1	1	1011			21	91%	16% (0.0 mm)	7	6.0 - 9.0
	1200	7	SSW	0.1	1	1012			23	68%	14% (0.0 mm)		
	1800	8	SW	0.1	1	1009			24	84%	12% (0.0 mm)		
23-03-24	0001	10	NNE	0.2	2	1013	33	21	23	88%	16% (0.0 mm)	8	9.0 - 14.0
	0600	9	SE	0.2	2	1011			22	90%	13% (0.0 mm)	9	Over 14.0
	1200	7	SSW	0.1	1	1012			25	67%	14% (0.0 mm)		
	1800	8	WSW	0.2	2	1009			26	81%	15% (0.0 mm)		

20 Mar 24 Wed (Probability 98%)

21 Mar 24 Thu (Probability 95%)

22 Mar 24 Fri (Probability 90%)

23 Mar 24 Sat (Probability 80%)



MARINE WEATHER FORECAST- NEAR AUTHORITY BUOY (Lat 22° 12'N, Long 091° 38'E)

DATE : 20 to 27 March 2024

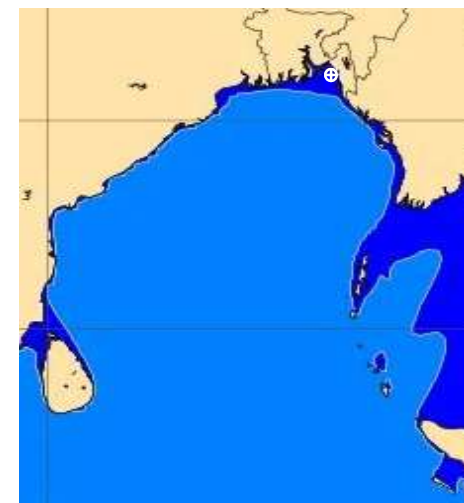
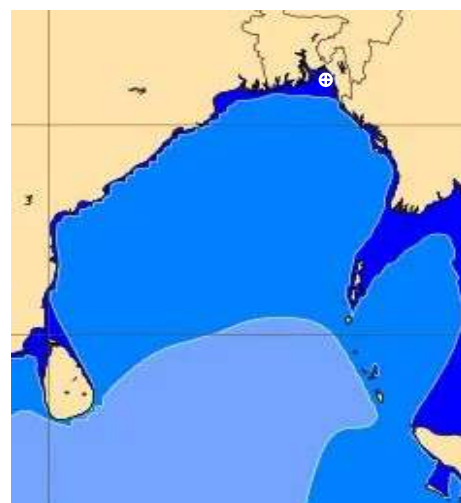
Date	Time	Max Wind Spd (kts)	Wind Direction	Wave Ht (m)	Sea State	Baro Pressure	Air Temp		Sea Surface Temp	Humidity (%)	Prob of Rain (%)	Sea State	Wave Ht (m)
							Max	Min					
24-03-24	0001	15	SSE	0.2	2	1010	33	21	24	75%	13% (0.0 mm)	0	0
	0600	12	SSE	0.2	2	1011			23	89%	14% (0.0 mm)	1	0 - 0.1
	1200	16	SSW	0.3	2	1012			27	65%	12% (0.0 mm)	2	0.1 - 0.5
	1800	13	S	0.2	2	1011			25	76%	15% (0.0 mm)	3	0.5 - 1.25
25-03-24	0001	13	SE	0.2	2	1011	32	21	24	71%	16% (0.0 mm)	4	1.25 - 2.5
	0600	9	SSE	0.2	2	1011			23	88%	14% (0.0 mm)	5	2.5 - 4.0
	1200	14	SW	0.3	2	1012			26	66%	12% (0.0 mm)	6	4.0 - 6.0
	1800	17	SSW	0.3	2	1008			25	79%	13% (0.0 mm)	7	6.0 - 9.0
26-03-24	0001	12	SE	0.2	2	1011	32	21	24	73%	14% (0.0 mm)	8	9.0 - 14.0
	0600	9	NE	0.2	2	1012			23	89%	11% (0.0 mm)	9	Over 14.0
	1200	15	SW	0.3	2	1013			26	68%	12% (0.0 mm)		
	1800	14	SW	0.3	2	1009			25	81%	13% (0.0 mm)		
27-03-24	0001	13	SE	0.3	2	1011	32	21	24	88%	15% (0.0 mm)		
	0600	10	NE	0.2	2	1012			23	91%	14% (0.0 mm)		
	1200	14	SSW	0.3	2	1011			26	66%	12% (0.0 mm)		
	1800	15	SSW	0.3	2	1009			25	80%	13% (0.0 mm)		

24 Mar 24 Sun (Probability 70%)

25 Mar 24 Mon (Probability 60%)

26 Mar 24 Tue (Probability 50%)

27 Mar 24 Wed (Probability 50%)



MARINE WEATHER FORECAST- 20 NM WEST OF ELEPHANT POINT (Lat 21° 10' N, Long 091° 42' E)

DATE : 20 to 27 March 2024

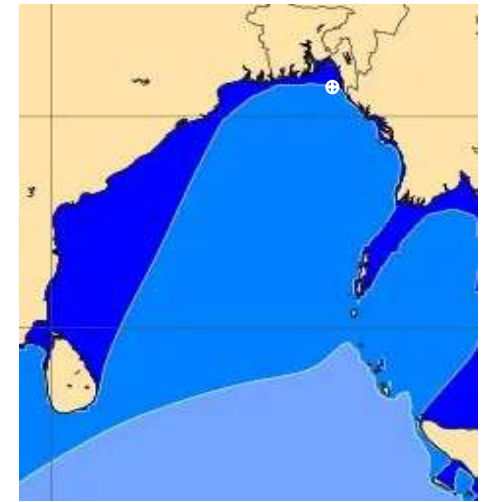
Date	Time	Max Wind Spd (kts)	Wind Direction	Wave Ht (m)	Sea State	Baro Pressure	Air Temp		Sea Surface Temp	Humidity (%)	Prob of Rain (%)	Sea State	Wave Ht (m)
							Max	Min					
20-03-24	0001	9	NW	0.6	3	1012	32	21	24	83%	12% (0.0 mm)	0	0
	0600	13	N	0.6	3	1012			23	87%	14% (0.0 mm)	1	0 - 0.1
	1200	14	NNW	0.7	3	1013			27	66%	18% (0.0 mm)	2	0.1 - 0.5
	1800	12	W	0.7	3	1011			25	88%	13% (0.0 mm)	3	0.5 - 1.25
21-03-24	0001	8	NNW	0.6	3	1013	33	21	24	86%	14% (0.0 mm)	4	1.25 - 2.5
	0600	11	NW	0.7	3	1013			23	91%	12% (0.0 mm)	5	2.5 - 4.0
	1200	6	WNW	0.6	3	1015			27	62%	16% (0.0 mm)	6	4.0 - 6.0
	1800	10	SE	0.6	3	1011			26	84%	12% (0.0 mm)	7	6.0 - 9.0
22-03-24	0001	5	WSW	0.5	2	1012	33	21	24	88%	14% (0.0 mm)	8	9.0 - 14.0
	0600	6	ESE	0.5	2	1011			23	96%	17% (0.0 mm)	9	Over 14.0
	1200	7	WSW	0.5	2	1013			27	64%	16% (0.0 mm)		
	1800	9	SW	0.6	3	1009			25	86%	15% (0.0 mm)		
23-03-24	0001	10	WSW	0.6	3	1012	33	21	24	85%	14% (0.0 mm)		
	0600	8	SE	0.6	3	1011			23	97%	13% (0.0 mm)		
	1200	6	SW	0.5	3	1013			27	62%	11% (0.0 mm)		
	1800	11	WSW	0.7	3	1010			25	86%	15% (0.0 mm)		

20 Mar 24 Wed (Probability 98%)

21 Mar 24 Thu (Probability 95%)

22 Mar 24 Fri (Probability 90%)

23 Mar 24 Sat (Probability 80%)



MARINE WEATHER FORECAST- 20 NM WEST OF ELEPHANT POINT (Lat 21° 10' N, Long 091° 42' E)

DATE : 20 to 27 March 2024

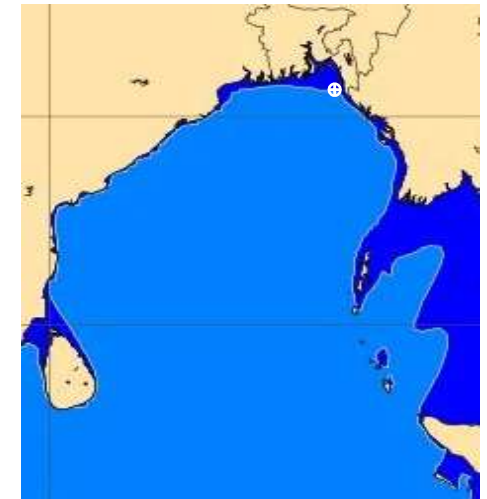
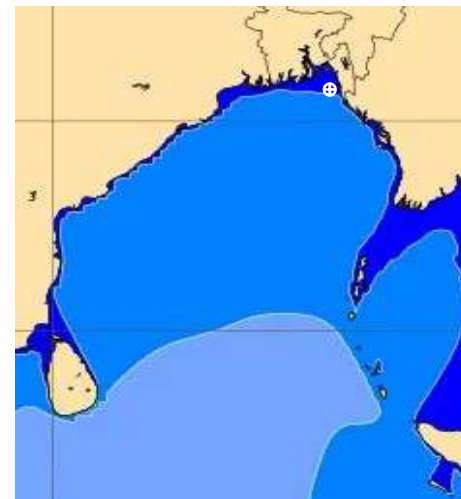
Date	Time	Max Wind Spd (kts)	Wind Direction	Wave Ht (m)	Sea State	Baro Pressure	Air Temp		Sea Surface Temp	Humidity (%)	Prob of Rain (%)	Sea State	Wave Ht (m)
							Max	Min					
24-03-24	0001	7	S	0.6	3	1010	33	21	24	74%	12% (0.0 mm)	0	0
	0600	10	S	0.7	3	1011			23	82%	16% (0.0 mm)	1	0 - 0.1
	1200	12	S	0.7	3	1012			26	66%	14% (0.0 mm)	2	0.1 - 0.5
	1800	10	SSW	0.7	3	1011			25	77%	13% (0.0 mm)	3	0.5 - 1.25
25-03-24	0001	9	SE	0.7	3	1011	32	21	24	73%	15% (0.0 mm)	4	1.25 - 2.5
	0600	10	SSE	0.7	3	1011			23	84%	14% (0.0 mm)	5	2.5 - 4.0
	1200	11	S	0.7	3	1012			26	62%	12% (0.0 mm)	6	4.0 - 6.0
	1800	12	SSW	0.8	3	1009			25	76%	13% (0.0 mm)	7	6.0 - 9.0
26-03-24	0001	7	SE	0.7	3	1011	32	21	24	73%	16% (0.0 mm)	8	9.0 - 14.0
	0600	12	SSE	0.8	3	1011			23	84%	14% (0.0 mm)	9	Over 14.0
	1200	11	SSW	0.7	3	1012			26	62%	11% (0.0 mm)		
	1800	14	SSW	0.8	3	1010			25	86%	17% (0.0 mm)		
27-03-24	0001	10	SE	0.7	3	1011	32	21	24	83%	15% (0.0 mm)		
	0600	13	SSE	0.8	3	1012			23	95%	16% (0.0 mm)		
	1200	12	SSW	0.7	3	1011			26	64%	10% (0.0 mm)		
	1800	14	WSW	0.8	3	1010			25	86%	15% (0.0 mm)		

24 Mar 24 Sun (Probability 70%)

25 Mar 24 Mon (Probability 60%)

26 Mar 24 Tue (Probability 50%)

27 Mar 24 Wed (Probability 50%)



MARINE WEATHER FORECAST- 15 NM WEST OF ST. MARTIN'S LIGHT HOUSE (Lat 20° 37'N, Long 092° 03' E)

DATE : 20 to 27 March 2024

Date	Time	Max Wind Spd (kts)	Wind Direction	Wave Ht (m)	Sea State	Baro Pressure	Air Temp		Sea Surface Temp	Humidity (%)	Prob of Rain(%)	Sea State	Wave Ht (m)
							Max	Min					
20-03-24	0001	10	NW	0.7	3	1012	32	21	24	84%	12% (0.0 mm)	0	0
	0600	15	NW	0.8	3	1011			23	87%	13% (0.0 mm)	1	0 - 0.1
	1200	11	NNW	0.8	3	1014			26	63%	14% (0.0 mm)	2	0.1 - 0.5
	1800	13	WNW	0.8	3	1011			25	86%	11% (0.0 mm)	3	0.5 - 1.25
21-03-24	0001	14	NW	0.7	3	1014	32	21	24	89%	10% (0.0 mm)	4	1.25 - 2.5
	0600	7	WNW	0.6	3	1012			24	90%	15% (0.0 mm)	5	2.5 - 4.0
	1200	5	WNW	0.6	3	1015			26	66%	16% (0.0 mm)	6	4.0 - 6.0
	1800	6	ESE	0.6	3	1012			25	87%	14% (0.0 mm)	7	6.0 - 9.0
22-03-24	0001	4	WSW	0.6	3	1013	33	21	24	85%	12% (0.0 mm)	8	9.0 - 14.0
	0600	4	NNW	0.6	3	1011			23	90%	14% (0.0 mm)	9	Over 14.0
	1200	7	WNW	0.6	3	1013			26	63%	13% (0.0 mm)		
	1800	10	W	0.7	3	1010			25	86%	15% (0.0 mm)		
23-03-24	0001	8	WSW	0.7	3	1013	33	21	24	84%	14% (0.0 mm)		
	0600	7	NW	0.6	3	1011			23	92%	10% (0.0 mm)		
	1200	9	SW	0.7	3	1013			26	63%	15% (0.0 mm)		
	1800	10	WSW	0.8	3	1010			25	86%	14% (0.0 mm)		

20 Mar 24 Wed (Probability 98%)

21 Mar 24 Thu (Probability 95%)

22 Mar 24 Fri (Probability 90%)

23 Mar 24 Sat (Probability 80%)



Significant wave height (m)

MARINE WEATHER FORECAST- 15 NM WEST OF ST. MARTIN'S LIGHT HOUSE (Lat 20° 37'N, Long 092° 03' E)

DATE : 20 to 27 March 2024


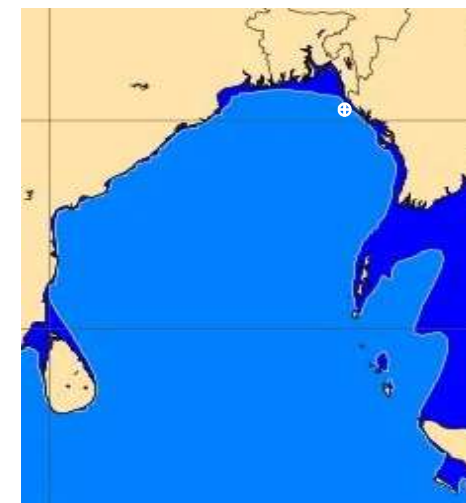
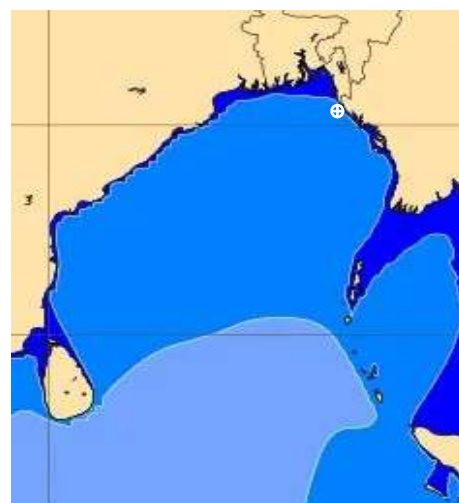
Date	Time	Max Wind Spd (kts)	Wind Direction	Wave Ht (m)	Sea State	Baro Pressure	Air Temp		Sea Surface Temp	Humidity (%)	Prob of Rain (%)	Sea State	Wave Ht (m)
							Max	Min					
24-03-24	0001	11	SSW	0.7	3	1011	32	21	24	79%	14% (0.0 mm)	0	0
	0600	9	SE	0.6	3	1012			22	89%	12% (0.0 mm)	1	0 - 0.1
	1200	6	SW	0.6	3	1011			26	65%	13% (0.0 mm)	2	0.1 - 0.5
	1800	8	WSW	0.6	3	1010			25	78%	16% (0.0 mm)	3	0.5 - 1.25
25-03-24	0001	9	SSW	0.7	3	1010	32	21	24	76%	14% (0.0 mm)	4	1.25 - 2.5
	0600	10	SE	0.6	3	1011			22	88%	12% (0.0 mm)	5	2.5 - 4.0
	1200	8	SSE	0.7	3	1010			26	67%	15% (0.0 mm)	6	4.0 - 6.0
	1800	7	WSW	0.7	3	1009			25	78%	14% (0.0 mm)	7	6.0 - 9.0
26-03-24	0001	9	SSW	0.7	3	1011	32	21	24	78%	10% (0.0 mm)	8	9.0 - 14.0
	0600	10	SE	0.6	3	1010			22	89%	12% (0.0 mm)	9	Over 14.0
	1200	9	SW	0.7	3	1012			26	66%	14% (0.0 mm)		
	1800	10	WSW	0.7	3	1010			25	87%	13% (0.0 mm)		
27-03-24	0001	9	SSW	0.7	3	1011	32	21	24	86%	15% (0.0 mm)		
	0600	10	SE	0.6	3	1010			22	98%	14% (0.0 mm)		
	1200	8	SSW	0.7	3	1012			26	63%	10% (0.0 mm)		
	1800	9	WSW	0.7	3	1010			25	87%	16% (0.0 mm)		

24 Mar 24 Sun (Probability 70%)

25 Mar 24 Mon (Probability 60%)

26 Mar 24 Tue (Probability 50%)

27 Mar 24 Wed (Probability 50%)



MARINE WEATHER FORECAST- 40 NM ESE OF PAYRA FAIRWAY (Lat 21° 07' N, Long 090° 45' E)

DATE : 20 to 27 March 2024

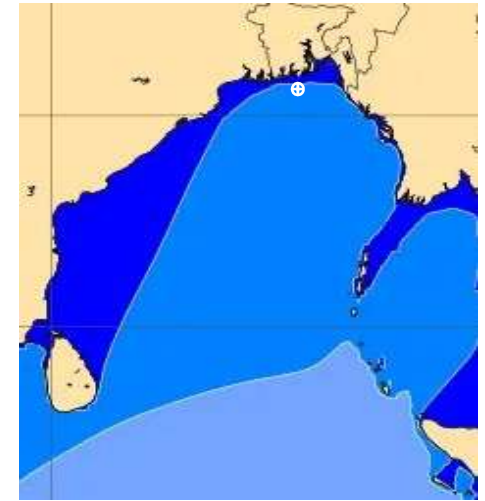
Date	Time	Max Wind Spd (kts)	Wind Direction	Wave Ht (m)	Sea State	Baro Pressure	Air Temp		Sea Surface Temp	Humidity (%)	Prob of Rain (%)	Sea State	Wave Ht (m)
							Max	Min					
20-03-24	0001	12	W	0.7	3	1012	32	21	24	87%	13% (0.0 mm)	0	0
	0600	13	NNW	0.8	3	1012			23	89%	17% (0.0 mm)	1	0 - 0.1
	1200	13	NNW	0.8	3	1014			27	64%	11% (0.0 mm)	2	0.1 - 0.5
	1800	14	WNW	0.8	3	1012			25	88%	15% (0.0 mm)	3	0.5 - 1.25
21-03-24	0001	7	NNE	0.7	3	1013	33	22	24	86%	16% (0.0 mm)	4	1.25 - 2.5
	0600	6	ENE	0.7	3	1013			22	91%	14% (0.0 mm)	5	2.5 - 4.0
	1200	5	SE	0.7	3	1015			27	63%	12% (0.0 mm)	6	4.0 - 6.0
	1800	7	S	0.7	3	1011			25	87%	15% (0.0 mm)	7	6.0 - 9.0
22-03-24	0001	5	SSW	0.7	3	1012	32	22	24	82%	14% (0.0 mm)	8	9.0 - 14.0
	0600	6	S	0.7	3	1011			22	91%	12% (0.0 mm)	9	Over 14.0
	1200	8	SW	0.7	3	1012			27	66%	14% (0.0 mm)		
	1800	12	SW	0.8	3	1010			25	87%	10% (0.0 mm)		
23-03-24	0001	9	SW	0.8	3	1012	32	22	24	85%	12% (0.0 mm)		
	0600	10	SW	0.8	3	1011			23	90%	14% (0.0 mm)		
	1200	11	SSW	0.8	3	1012			27	62%	16% (0.0 mm)		
	1800	9	WSW	0.8	3	1010			25	86%	13% (0.0 mm)		

20 Mar 24 Wed (Probability 98%)

21 Mar 24 Thu (Probability 95%)

22 Mar 24 Fri (Probability 90%)

23 Mar 24 Sat (Probability 80%)



MARINE WEATHER FORECAST- 40 NM ESE OF PAYRA FAIRWAY (Lat 21° 07' N, Long 090° 45' E)

DATE : 20 to 27 March 2024

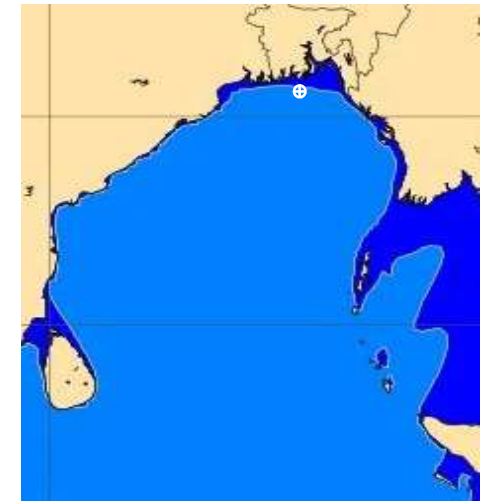
Date	Time	Max Wind Spd (kts)	Wind Direction	Wave Ht (m)	Sea State	Baro Pressure	Air Temp		Sea Surface Temp	Humidity (%)	Prob of Rain (%)	Sea State	Wave Ht (m)
							Max	Min					
24-03-24	0001	12	S	0.8	3	1010	32	21	25	76%	16% (0.0 mm)	0	0
	0600	11	SSW	0.8	3	1011			24	88%	15% (0.0 mm)	1	0 - 0.1
	1200	16	SSW	0.9	3	1012			26	62%	14% (0.0 mm)	2	0.1 - 0.5
	1800	15	S	0.9	3	1010			25	76%	13% (0.0 mm)	3	0.5 - 1.25
25-03-24	0001	15	SSW	0.9	3	1010	32	21	25	73%	14% (0.0 mm)	4	1.25 - 2.5
	0600	13	SSW	0.9	3	1010			24	87%	12% (0.0 mm)	5	2.5 - 4.0
	1200	14	S	0.9	3	1011			26	62%	15% (0.0 mm)	6	4.0 - 6.0
	1800	17	SSW	0.9	3	1009			25	76%	16% (0.0 mm)	7	6.0 - 9.0
26-03-24	0001	17	SSW	0.9	3	1010	33	21	25	73%	14% (0.0 mm)	8	9.0 - 14.0
	0600	13	S	0.9	3	1010			24	88%	12% (0.0 mm)	9	Over 14.0
	1200	12	S	0.8	3	1012			26	66%	10% (0.0 mm)		
	1800	18	SSW	0.9	3	1009			25	86%	12% (0.0 mm)		
27-03-24	0001	15	SSW	0.9	3	1010	33	21	25	82%	14% (0.0 mm)		
	0600	17	SW	0.9	3	1011			24	91%	11% (0.0 mm)		
	1200	16	WSW	0.9	3	1010			26	66%	13% (0.0 mm)		
	1800	14	WSW	0.8	3	1009			25	87%	12% (0.0 mm)		

24 Mar 24 Sun (Probability 70%)

25 Mar 24 Mon (Probability 60%)

26 Mar 24 Tue (Probability 50%)

27 Mar 24 Wed (Probability 50%)



Significant wave height (m)

MARINE WEATHER FORECAST- 10 NM SOUTH OF MONGLA FAIRWAY (Lat 21° 16'N, Long 089° 34' E)

DATE : 20 to 27 March 2024

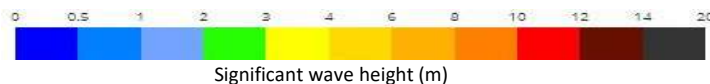
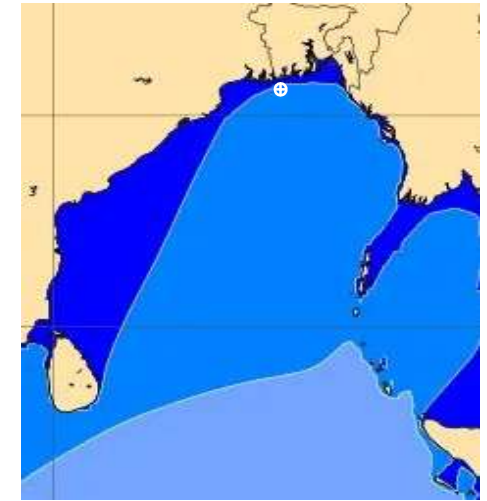
Date	Time	Max Wind Spd (kts)	Wind Direction	Wave Ht (m)	Sea State	Baro Pressure	Air Temp		Sea Surface Temp	Humidity (%)	Prob of Rain (%)	Sea State	Wave Ht (m)
							Max	Min					
20-03-24	0001	20	WNW	0.9	3	1013	33	21	24	85%	15% (0.0 mm)	0	0
	0600	19	NNW	0.9	3	1014			23	89%	13% (0.0 mm)	1	0 - 0.1
	1200	12	N	0.8	3	1012			27	64%	14% (0.0 mm)	2	0.1 - 0.5
	1800	15	WNW	0.8	3	1013			25	87%	11% (0.0 mm)	3	0.5 - 1.25
21-03-24	0001	11	WNW	0.8	3	1014	33	21	24	86%	12% (0.0 mm)	4	1.25 - 2.5
	0600	7	SSW	0.7	3	1013			23	89%	15% (0.0 mm)	5	2.5 - 4.0
	1200	6	NW	0.7	3	1015			27	66%	14% (0.0 mm)	6	4.0 - 6.0
	1800	9	SSW	0.7	3	1011			25	88%	10% (0.0 mm)	7	6.0 - 9.0
22-03-24	0001	10	S	0.7	3	1012	32	21	24	87%	16% (0.0 mm)	8	9.0 - 14.0
	0600	8	SSW	0.7	3	1011			23	91%	14% (0.0 mm)	9	Over 14.0
	1200	9	SW	0.7	3	1011			27	66%	12% (0.0 mm)		
	1800	15	SW	0.8	3	1009			25	87%	15% (0.0 mm)		
23-03-24	0001	10	SW	0.8	3	1012	32	21	24	85%	14% (0.0 mm)		
	0600	9	SSW	0.8	3	1014			23	92%	16% (0.0 mm)		
	1200	8	SW	0.7	3	1012			27	61%	12% (0.0 mm)		
	1800	11	WSW	0.8	3	1010			25	84%	14% (0.0 mm)		

20 Mar 24 Wed (Probability 98%)

21 Mar 24 Thu (Probability 95%)

22 Mar 24 Fri (Probability 90%)

23 Mar 24 Sat (Probability 80%)



MARINE WEATHER FORECAST- 10 NM SOUTH OF MONGLA FAIRWAY (Lat 21° 16'N, Long 089° 34' E)

DATE : 20 to 27 March 2024

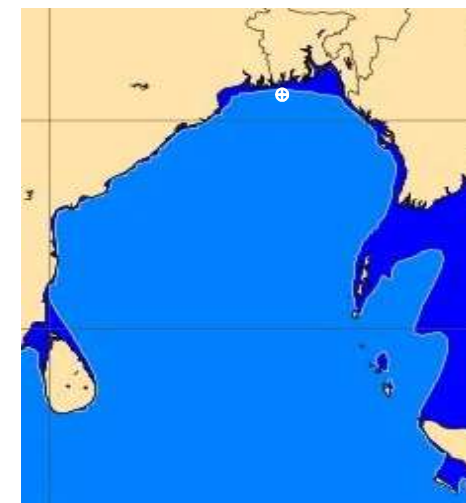
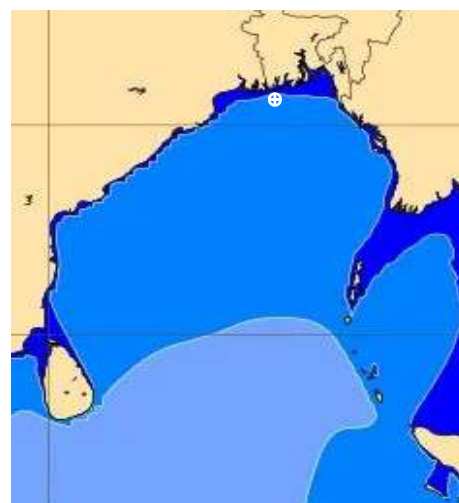
Date	Time	Max Wind Spd (kts)	W8nd Direction	Wave Ht (m)	Sea State	Baro Pressure	Air Temp		Sea Surface Temp	Humidity (%)	Prob of Rain (%)	Sea State	Wave Ht (m)
							Max	Min					
24-03-24	0001	22	SSW	1.1	3	1009	32	21	24	77%	12% (0.0 mm)	0	0
	0600	18	SSW	0.9	3	1010			23	89%	13% (0.0 mm)	1	0 - 0.1
	1200	20	SSW	1.0	3	1011			26	66%	14% (0.0 mm)	2	0.1 - 0.5
	1800	20	SSW	1.0	3	1009			25	77%	12% (0.0 mm)	3	0.5 - 1.25
25-03-24	0001	22	SSW	1.1	3	1010	32	21	24	75%	14% (0.0 mm)	4	1.25 - 2.5
	0600	18	SSW	0.9	3	1009			23	88%	13% (0.0 mm)	5	2.5 - 4.0
	1200	20	S	1.0	3	1010			26	63%	16% (0.0 mm)	6	4.0 - 6.0
	1800	21	SSW	1.0	3	1007			25	86%	14% (0.0 mm)	7	6.0 - 9.0
26-03-24	0001	24	SSW	1.1	3	1009	32	21	24	87%	12% (0.0 mm)	8	9.0 - 14.0
	0600	22	SSW	1.1	3	1009			23	91%	15% (0.0 mm)	9	Over 14.0
	1200	15	SSE	0.8	3	1011			26	63%	14% (0.0 mm)		
	1800	21	SSW	1.0	3	1009			25	86%	16% (0.0 mm)		
27-03-24	0001	22	SSW	1.1	3	1009	32	21	24	82%	14% (0.0 mm)		
	0600	20	SW	1.0	3	1010			23	93%	15% (0.0 mm)		
	1200	18	SSE	0.9	3	1009			26	62%	14% (0.0 mm)		
	1800	20	SSW	1.0	3	1007			25	86%	12% (0.0 mm)		

24 Mar 24 Sun (Probability 70%)

25 Mar 24 Mon (Probability 60%)

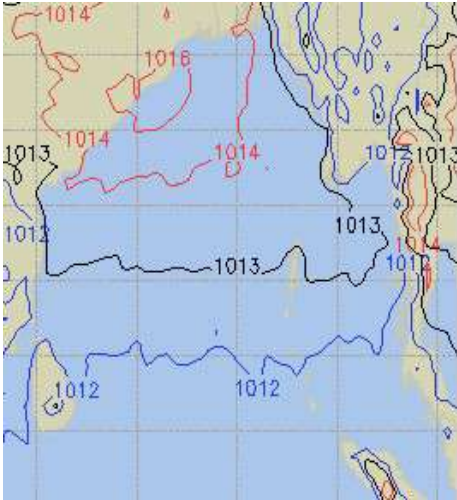
26 Mar 24 Tue (Probability 50%)

27 Mar 24 Wed (Probability 50%)

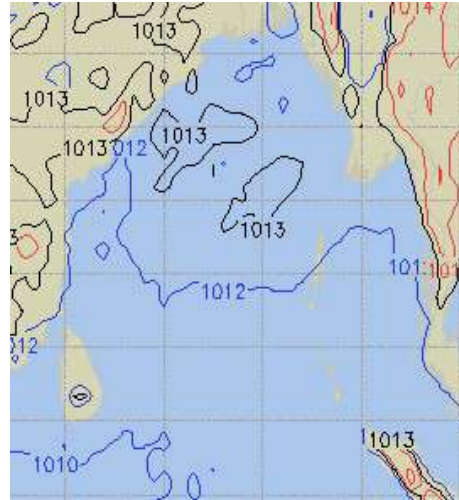


PREDICTED SURFACE PRESSURE FORECAST (20 to 26 March 2024)

20 Mar 24 Wed (Probability 98%)



21 Mar 24 Thu (Probability 95%)



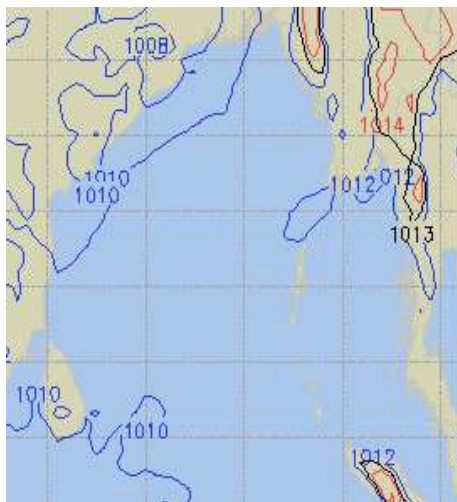
22 Mar 24 Fri (Probability 90%)



23 Mar 24 Sat (Probability 80%)



24 Mar 24 Sun (Probability 70%)



25 Mar 24 Mon (Probability 60%)



26 Mar 24 Tue (Probability 60%)

