

MARINE WEATHER FORECAST- NEAR AUTHORITY BUOY (Lat 22° 12'N, Long 091° 38'E)

DATE : 20 to 27 February 2024


Date	Time	Max Wind Spd (kts)	Wind Direction	Wave Ht (m)	Sea State	Baro Pressure	Air Temp		Sea Surface Temp	Humidity (%)	Prob of Rain (%)	Sea State	Wave Ht (m)
							Max	Min					
20-02-24	0001	5	NE	0.1	1	1014	29	17	20	91%	13% (0.0 mm)	0	0
	0600	6	NE	0.1	1	1013			18	92%	14% (0.0 mm)	1	0 - 0.1
	1200	6	W	0.1	1	1013			25	56%	12% (0.0 mm)	2	0.1 - 0.5
	1800	10	SW	0.1	1	1010			23	62%	13% (0.0 mm)	3	0.5 - 1.25
21-02-24	0001	9	SSE	0.1	1	1010	28	17	21	92%	10% (0.0 mm)	4	1.25 - 2.5
	0600	7	ESE	0.1	1	1011			19	94%	11% (0.0 mm)	5	2.5 - 4.0
	1200	9	SW	0.1	1	1012			25	67%	12% (0.0 mm)	6	4.0 - 6.0
	1800	11	SSW	0.1	1	1009			23	83%	14% (0.0 mm)	7	6.0 - 9.0
22-02-24	0001	10	SE	0.1	1	1011	28	18	22	93%	13% (0.0 mm)	8	9.0 - 14.0
	0600	9	SE	0.1	1	1011			21	94%	12% (0.0 mm)	9	Over 14.0
	1200	13	SSW	0.1	1	1012			25	75%	14% (0.0 mm)		
	1800	15	SSW	0.1	1	1010			23	91%	10% (0.0 mm)		
23-02-24	0001	14	SE	0.1	1	1011	28	17	22	93%	12% (0.0 mm)		
	0600	16	SSE	0.2	2	1012			21	94%	13% (0.0 mm)		
	1200	14	SSW	0.1	1	1011			25	71%	14% (0.0 mm)		
	1800	17	SW	0.2	2	1010			23	90%	12% (0.0 mm)		

20 Feb 24 Tue (Probability 98%)

21 Feb 24 Wed (Probability 95%)

22 Feb 24 Thu (Probability 90%)

23 Feb 24 Fri (Probability 80%)



Significant wave height (m)

MARINE WEATHER FORECAST- NEAR AUTHORITY BUOY (Lat 22° 12'N, Long 091° 38'E)

DATE : 20 to 27 February 2024


Date	Time	Max Wind Spd (kts)	Wind Direction	Wave Ht (m)	Sea State	Baro Pressure	Air Temp		Sea Surface Temp	Humidity (%)	Prob of Rain (%)	Sea State	Wave Ht (m)
							Max	Min					
24-02-24	0001	11	SE	0.1	1	1012	29	18	22	91%	10% (0.0 mm)	0	0
	0600	10	SE	0.1	1	1012			22	92%	14% (0.0 mm)	1	0 - 0.1
	1200	10	SW	0.1	1	1014			25	80%	13% (0.0 mm)	2	0.1 - 0.5
	1800	12	SW	0.1	1	1012			24	84%	12% (0.0 mm)	3	0.5 - 1.25
25-02-24	0001	8	SE	0.1	1	1013	28	17	23	92%	14% (0.0 mm)	4	1.25 - 2.5
	0600	6	ESE	0.1	1	1013			21	93%	12% (0.0 mm)	5	2.5 - 4.0
	1200	7	WSW	0.1	1	1014			25	67%	11% (0.0 mm)	6	4.0 - 6.0
	1800	5	W	0.1	1	1012			24	76%	13% (0.0 mm)	7	6.0 - 9.0
26-02-24	0001	4	NE	0.1	1	1014	29	18	22	91%	12% (0.0 mm)	8	9.0 - 14.0
	0600	8	NE	0.1	1	1013			21	92%	14% (0.0 mm)	9	Over 14.0
	1200	6	WNW	0.1	1	1014			26	58%	11% (0.0 mm)		
	1800	10	WNW	0.1	1	1010			24	69%	12% (0.0 mm)		
27-02-24	0001	6	NE	0.1	1	1014	29	19	23	92%	13% (0.0 mm)		
	0600	7	NE	0.1	1	1013			22	95%	14% (0.0 mm)		
	1200	5	WNW	0.1	1	1014			25	71%	12% (0.0 mm)		
	1800	6	WNW	0.1	1	1010			24	83%	10% (0.0 mm)		

24 Feb 24 Sat (Probability 70%)

25 Feb 24 Sun (Probability 60%)

26 Feb 24 Mon (Probability 50%)

27 Feb 24 Tue (Probability 50%)



MARINE WEATHER FORECAST- 20 NM WEST OF ELEPHANT POINT (Lat 21° 10' N, Long 091° 42' E)

DATE : 20 to 27 February 2024

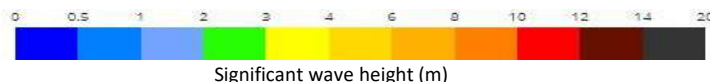
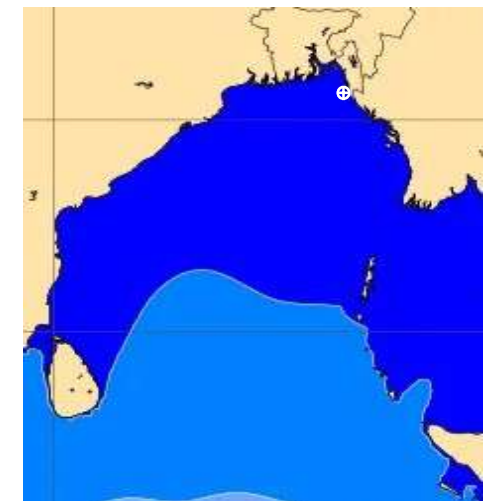
Date	Time	Max Wind Spd (kts)	Wind Direction	Wave Ht (m)	Sea State	Baro Pressure	Air Temp		Sea Surface Temp	Humidity (%)	Prob of Rain (%)	Sea State	Wave Ht (m)
							Max	Min					
20-02-24	0001	10	NW	0.4	2	1013	29	17	23	91%	13% (0.0 mm)	0	0
	0600	9	N	0.3	2	1012			21	93%	15% (0.0 mm)	1	0 - 0.1
	1200	9	NNW	0.4	2	1013			23	56%	14% (0.0 mm)	2	0.1 - 0.5
	1800	8	WNW	0.3	2	1011			23	70%	10% (0.0 mm)	3	0.5 - 1.25
21-02-24	0001	8	SW	0.3	2	1010	29	19	23	90%	12% (0.0 mm)	4	1.25 - 2.5
	0600	5	NW	0.3	2	1011			22	93%	13% (0.0 mm)	5	2.5 - 4.0
	1200	4	SSW	0.3	2	1012			23	81%	14% (0.0 mm)	6	4.0 - 6.0
	1800	12	SW	0.4	2	1010			24	85%	12% (0.0 mm)	7	6.0 - 9.0
22-02-24	0001	4	E	0.3	2	1011	28	18	24	90%	13% (0.0 mm)	8	9.0 - 14.0
	0600	6	SE	0.3	2	1012			23	94%	15% (0.0 mm)	9	Over 14.0
	1200	12	SSE	0.4	2	1013			24	82%	14% (0.0 mm)		
	1800	13	SSW	0.4	2	1011			24	84%	12% (0.0 mm)		
23-02-24	0001	7	SE	0.3	2	1011	29	18	24	93%	13% (0.0 mm)		
	0600	6	SSE	0.3	2	1012			23	94%	11% (0.0 mm)		
	1200	8	SE	0.4	2	1012			24	81%	12% (0.0 mm)		
	1800	10	SSW	0.4	2	1010			25	82%	13% (0.0 mm)		

20 Feb 24 Tue (Probability 98%)

21 Feb 24 Wed (Probability 95%)

22 Feb 24 Thu (Probability 90%)

23 Feb 24 Fri (Probability 80%)



MARINE WEATHER FORECAST- 20 NM WEST OF ELEPHANT POINT (Lat 21° 10' N, Long 091° 42' E)

DATE : 20 to 27 February 2024


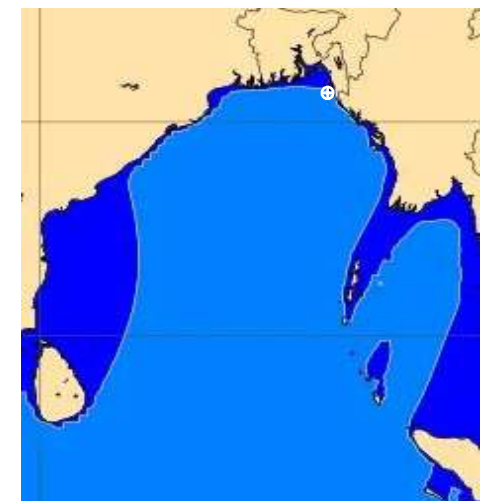
Date	Time	Max Wind Spd (kts)	Wind Direction	Wave Ht (m)	Sea State	Baro Pressure	Air Temp		Sea Surface Temp	Humidity (%)	Prob of Rain (%)	Sea State	Wave Ht (m)
							Max	Min					
24-02-24	0001	10	SSE	0.4	2	1012	29	19	24	91%	14% (0.0 mm)	0	0
	0600	7	ESE	0.4	2	1013			24	93%	13% (0.0 mm)	1	0 - 0.1
	1200	10	S	0.4	2	1015			23	80%	15% (0.0 mm)	2	0.1 - 0.5
	1800	11	SW	0.4	2	1012			24	84%	14% (0.0 mm)	3	0.5 - 1.25
25-02-24	0001	5	WSW	0.4	2	1013	28	18	24	90%	16% (0.0 mm)	4	1.25 - 2.5
	0600	4	NE	0.4	2	1013			23	93%	12% (0.0 mm)	5	2.5 - 4.0
	1200	5	WNW	0.4	2	1014			24	83%	14% (0.0 mm)	6	4.0 - 6.0
	1800	10	WNW	0.4	2	1012			24	84%	11% (0.0 mm)	7	6.0 - 9.0
26-02-24	0001	7	NNW	0.4	2	1013	29	19	24	92%	13% (0.0 mm)	8	9.0 - 14.0
	0600	12	NNE	0.4	2	1013			23	94%	15% (0.0 mm)	9	Over 14.0
	1200	15	NW	0.5	3	1014			24	67%	14% (0.0 mm)		
	1800	16	WNW	0.5	3	1010			25	72%	16% (0.0 mm)		
27-02-24	0001	9	NNW	0.4	2	1013	29	19	24	91%	12% (0.0 mm)		
	0600	10	NNE	0.4	2	1014			23	94%	14% (0.0 mm)		
	1200	14	NW	0.4	2	1013			24	71%	11% (0.0 mm)		
	1800	17	WNW	0.5	3	1010			25	80%	13% (0.0 mm)		

24 Feb 24 Sat (Probability 70%)

25 Feb 24 Sun (Probability 60%)

26 Feb 24 Mon (Probability 50%)

27 Feb 24 Tue (Probability 50%)



MARINE WEATHER FORECAST- 15 NM WEST OF ST. MARTIN'S LIGHT HOUSE (Lat 20° 37'N, Long 092° 03' E)

DATE : 20 to 27 February 2024

Date	Time	Max Wind Spd (kts)	Wind Direction	Wave Ht (m)	Sea State	Baro Pressure	Air Temp		Sea Surface Temp	Humidity (%)	Prob of Rain(%)	Sea State	Wave Ht (m)
							Max	Min					
20-02-24	0001	17	NW	0.6	3	1014	29	18	23	91%	13% (0.0 mm)	0	0
	0600	13	NNW	0.5	3	1013			23	93%	14% (0.0 mm)	1	0 - 0.1
	1200	15	NNW	0.5	3	1016			25	67%	16% (0.0 mm)	2	0.1 - 0.5
	1800	15	WNW	0.6	3	1012			23	78%	15% (0.0 mm)	3	0.5 - 1.25
21-02-24	0001	12	W	0.5	3	1013	28	19	24	92%	14% (0.0 mm)	4	1.25 - 2.5
	0600	11	NW	0.4	2	1012			23	94%	15% (0.0 mm)	5	2.5 - 4.0
	1200	7	WSW	0.4	2	1014			25	68%	16% (0.0 mm)	6	4.0 - 6.0
	1800	14	WSW	0.5	3	1011			24	72%	14% (0.0 mm)	7	6.0 - 9.0
22-02-24	0001	14	W	0.5	3	1011	28	18	24	90%	15% (0.0 mm)	8	9.0 - 14.0
	0600	6	ESE	0.4	2	1010			24	92%	16% (0.0 mm)	9	Over 14.0
	1200	5	SSE	0.4	2	1013			25	67%	15% (0.0 mm)		
	1800	8	SW	0.4	2	1010			25	81%	14% (0.0 mm)		
23-02-24	0001	9	SW	0.4	2	1011	29	19	24	91%	15% (0.0 mm)		
	0600	10	ESE	0.4	2	1009			23	94%	14% (0.0 mm)		
	1200	8	SW	0.4	2	1013			24	71%	12% (0.0 mm)		
	1800	7	WSW	0.4	2	1010			25	82%	15% (0.0 mm)		

20 Feb 24 Tue (Probability 98%)

21 Feb 24 Wed (Probability 95%)

22 Feb 24 Thu (Probability 90%)

23 Feb 24 Fri (Probability 80%)



Significant wave height (m)

MARINE WEATHER FORECAST- 15 NM WEST OF ST. MARTIN'S LIGHT HOUSE (Lat 20° 37'N, Long 092° 03'E)

DATE : 20 to 27 February 2024

Date	Time	Max Wind Spd (kts)	Wind Direction	Wave Ht (m)	Sea State	Baro Pressure	Air Temp		Sea Surface Temp	Humidity (%)	Prob of Rain (%)	Sea State	Wave Ht (m)
							Max	Min					
24-02-24	0001	5	SW	0.4	2	1012	28	19	24	90%	12% (0.0 mm)	0	0
	0600	4	ESE	0.4	2	1011			23	91%	13% (0.0 mm)	1	0 - 0.1
	1200	5	SE	0.4	2	1014			25	68%	15% (0.0 mm)	2	0.1 - 0.5
	1800	9	WSW	0.4	2	1011			24	78%	14% (0.0 mm)	3	0.5 - 1.25
25-02-24	0001	9	WSW	0.4	2	1010	28	20	24	91%	12% (0.0 mm)	4	1.25 - 2.5
	0600	6	NE	0.4	2	1010			22	94%	13% (0.0 mm)	5	2.5 - 4.0
	1200	5	NNE	0.4	2	1015			25	69%	14% (0.0 mm)	6	4.0 - 6.0
	1800	9	WNW	0.5	3	1011			23	75%	12% (0.0 mm)	7	6.0 - 9.0
26-02-24	0001	13	NW	0.5	3	1013	29	18	24	90%	15% (0.0 mm)	8	9.0 - 14.0
	0600	12	N	0.5	3	1011			22	92%	14% (0.0 mm)	9	Over 14.0
	1200	15	NNW	0.6	3	1015			25	68%	13% (0.0 mm)		
	1800	12	WNW	0.5	3	1012			24	73%	15% (0.0 mm)		
27-02-24	0001	14	NW	0.6	3	1012	29	18	23	92%	14% (0.0 mm)		
	0600	16	N	0.6	3	1013			22	94%	12% (0.0 mm)		
	1200	17	NNW	0.6	3	1012			25	72%	11% (0.0 mm)		
	1800	15	WNW	0.6	3	1010			24	83%	13% (0.0 mm)		

24 Feb 24 Sat (Probability 70%)

25 Feb 24 Sun (Probability 60%)

26 Feb 24 Mon (Probability 50%)

27 Feb 24 Tue (Probability 50%)



MARINE WEATHER FORECAST- 40 NM ESE OF PAYRA FAIRWAY (Lat 21° 07' N, Long 090° 45' E)

DATE : 20 to 27 February 2024

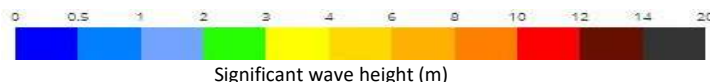
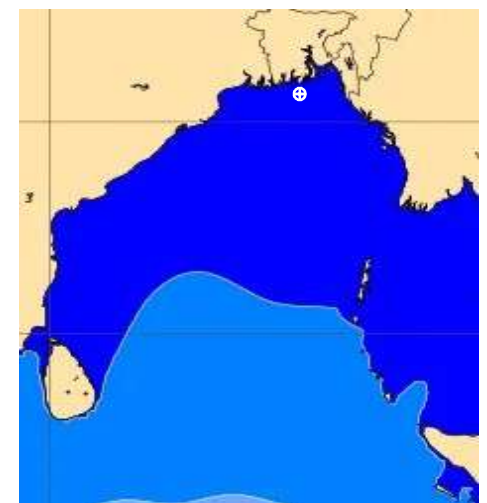
Date	Time	Max Wind Spd (kts)	Wind Direction	Wave Ht (m)	Sea State	Baro Pressure	Air Temp		Sea Surface Temp	Humidity (%)	Prob of Rain (%)	Sea State	Wave Ht (m)
							Max	Min					
20-02-24	0001	5	W	0.4	2	1013	28	18	23	91%	13% (0.0 mm)	0	0
	0600	6	WNW	0.4	2	1013			22	83%	14% (0.0 mm)	1	0 - 0.1
	1200	5	WSW	0.4	2	1014			25	82%	12% (0.0 mm)	2	0.1 - 0.5
	1800	11	SW	0.5	3	1012			24	90%	15% (0.0 mm)	3	0.5 - 1.25
21-02-24	0001	14	SSW	0.5	3	1010	29	18	23	91%	14% (0.0 mm)	4	1.25 - 2.5
	0600	5	WSW	0.4	2	1011			22	95%	13% (0.0 mm)	5	2.5 - 4.0
	1200	8	S	0.4	2	1012			25	74%	15% (0.0 mm)	6	4.0 - 6.0
	1800	15	SSW	0.6	3	1010			24	86%	12% (0.0 mm)	7	6.0 - 9.0
22-02-24	0001	17	SSW	0.6	3	1010	28	19	24	92%	14% (0.0 mm)	8	9.0 - 14.0
	0600	8	SE	0.4	2	1011			22	94%	15% (0.0 mm)	9	Over 14.0
	1200	15	SSE	0.6	3	1012			25	81%	13% (0.0 mm)		
	1800	17	SSW	0.6	3	1010			24	86%	15% (0.0 mm)		
23-02-24	0001	16	SSW	0.6	3	1011	29	18	23	90%	14% (0.0 mm)		
	0600	17	SSE	0.6	3	1010			22	94%	11% (0.0 mm)		
	1200	13	SE	0.6	3	1011			25	80%	13% (0.0 mm)		
	1800	15	SSW	0.6	3	1010			24	83%	14% (0.0 mm)		

20 Feb 24 Tue (Probability 98%)

21 Feb 24 Wed (Probability 95%)

22 Feb 24 Thu (Probability 90%)

23 Feb 24 Fri (Probability 80%)



MARINE WEATHER FORECAST- 40 NM ESE OF PAYRA FAIRWAY (Lat 21° 07' N, Long 090° 45' E)

DATE : 20 to 27 February 2024

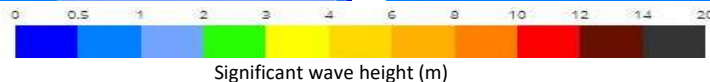
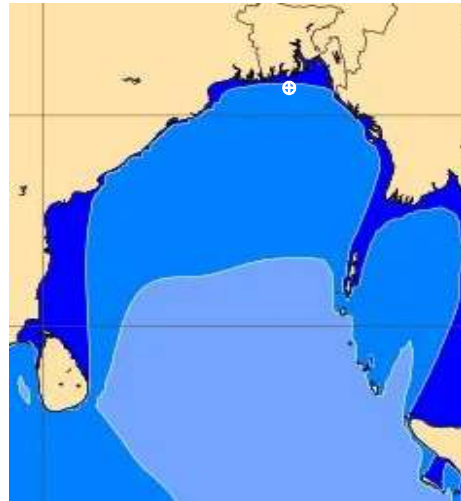
Date	Time	Max Wind Spd (kts)	Wind Direction	Wave Ht (m)	Sea State	Baro Pressure	Air Temp		Sea Surface Temp	Humidity (%)	Prob of Rain (%)	Sea State	Wave Ht (m)
							Max	Min					
24-02-24	0001	17	SSW	0.6	3	1011	28	18	24	91%	13% (0.0 mm)	0	0
	0600	10	SE	0.5	3	1012			23	93%	14% (0.0 mm)	1	0 - 0.1
	1200	9	SSE	0.4	2	1014			25	82%	16% (0.0 mm)	2	0.1 - 0.5
	1800	11	SSW	0.5	3	1012			24	85%	15% (0.0 mm)	3	0.5 - 1.25
25-02-24	0001	13	SSW	0.5	3	1012	27	19	24	92%	14% (0.0 mm)	4	1.25 - 2.5
	0600	6	SE	0.4	2	1012			23	93%	12% (0.0 mm)	5	2.5 - 4.0
	1200	5	SW	0.4	2	1013			26	81%	13% (0.0 mm)	6	4.0 - 6.0
	1800	4	W	0.4	2	1012			24	85%	14% (0.0 mm)	7	6.0 - 9.0
26-02-24	0001	5	WNW	0.4	2	1013	29	18	24	91%	12% (0.0 mm)	8	9.0 - 14.0
	0600	11	N	0.5	3	1013			23	93%	11% (0.0 mm)	9	Over 14.0
	1200	8	NNW	0.4	2	1014			25	85%	10% (0.0 mm)		
	1800	7	NW	0.4	2	1012			24	86%	13% (0.0 mm)		
27-02-24	0001	6	WNW	0.4	2	1013	28	19	25	91%	11% (0.0 mm)		
	0600	8	NW	0.4	2	1014			24	93%	12% (0.0 mm)		
	1200	7	NNW	0.4	2	1013			25	86%	13% (0.0 mm)		
	1800	5	WNW	0.4	2	1011			25	87%	14% (0.0 mm)		

24 Feb 24 Sat (Probability 70%)

25 Feb 24 Sun (Probability 60%)

26 Feb 24 Mon (Probability 50%)

27 Feb 24 Tue (Probability 50%)



MARINE WEATHER FORECAST- 10 NM SOUTH OF MONGLA FAIRWAY (Lat 21° 16'N, Long 089° 34' E)

DATE : 20 to 27 February 2024

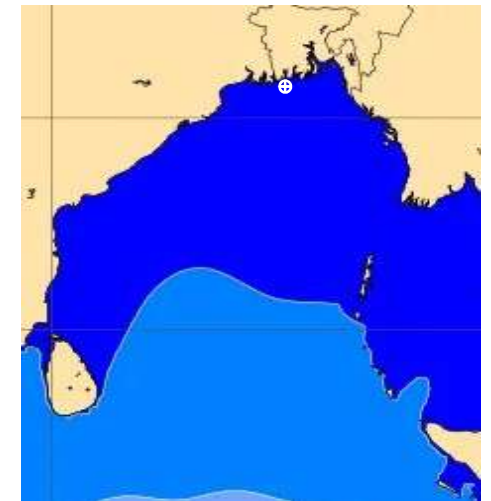
Date	Time	Max Wind Spd (kts)	Wind Direction	Wave Ht (m)	Sea State	Baro Pressure	Air Temp		Sea Surface Temp	Humidity (%)	Prob of Rain (%)	Sea State	Wave Ht (m)
							Max	Min					
20-02-24	0001	10	SSW	0.4	2	1013	29	20	23	91%	13% (0.0 mm)	0	0
	0600	12	WSW	0.4	2	1012			23	93%	14% (0.0 mm)	1	0 - 0.1
	1200	11	SSW	0.4	2	1013			26	68%	15% (0.0 mm)	2	0.1 - 0.5
	1800	15	S	0.5	3	1010			24	78%	16% (0.0 mm)	3	0.5 - 1.25
21-02-24	0001	19	SSW	0.6	3	1010	29	19	24	90%	15% (0.0 mm)	4	1.25 - 2.5
	0600	17	SW	0.6	3	1010			24	94%	13% (0.0 mm)	5	2.5 - 4.0
	1200	13	SW	0.5	3	1011			26	72%	15% (0.0 mm)	6	4.0 - 6.0
	1800	17	S	0.6	3	1009			25	83%	14% (0.0 mm)	7	6.0 - 9.0
22-02-24	0001	19	SSW	0.6	3	1010	30	21	24	92%	16% (0.0 mm)	8	9.0 - 14.0
	0600	20	SSW	0.7	3	1009			24	95%	15% (0.0 mm)	9	Over 14.0
	1200	19	S	0.6	3	1011			27	73%	14% (0.0 mm)		
	1800	20	SW	0.7	3	1009			25	81%	15% (0.0 mm)		
23-02-24	0001	21	SSW	0.7	3	1010	29	20	24	90%	14% (0.0 mm)		
	0600	19	SSW	0.7	3	1009			24	94%	16% (0.0 mm)		
	1200	18	S	0.6	3	1011			27	70%	15% (0.0 mm)		
	1800	19	SSW	0.7	3	1009			25	82%	13% (0.0 mm)		

20 Feb 24 Tue (Probability 98%)

21 Feb 24 Wed (Probability 95%)

22 Feb 24 Thu (Probability 90%)

23 Feb 24 Fri (Probability 80%)



Significant wave height (m)

MARINE WEATHER FORECAST- 10 NM SOUTH OF MONGLA FAIRWAY (Lat 21° 16'N, Long 089° 34' E)

DATE : 20 to 27 February 2024


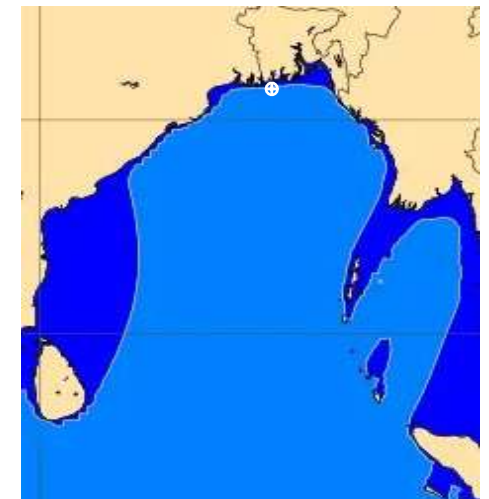
Date	Time	Max Wind Spd (kts)	Wind Direction	Wave Ht (m)	Sea State	Baro Pressure	Air Temp		Sea Surface Temp	Humidity (%)	Prob of Rain (%)	Sea State	Wave Ht (m)
							Max	Min					
24-02-24	0001	19	SSW	0.7	3	1011	29	20	20	92%	13% (0.0 mm)	0	0
	0600	10	SSW	0.5	3	1011			22	94%	14% (0.0 mm)	1	0 - 0.1
	1200	12	S	0.5	3	1013			26	73%	12% (0.0 mm)	2	0.1 - 0.5
	1800	15	S	0.6	3	1011			24	82%	15% (0.0 mm)	3	0.5 - 1.25
25-02-24	0001	17	SSW	0.7	3	1012	29	19	21	93%	13% (0.0 mm)	4	1.25 - 2.5
	0600	10	SW	0.5	3	1012			22	94%	16% (0.0 mm)	5	2.5 - 4.0
	1200	8	SSW	0.4	2	1014			26	72%	15% (0.0 mm)	6	4.0 - 6.0
	1800	6	S	0.4	2	1012			24	85%	14% (0.0 mm)	7	6.0 - 9.0
26-02-24	0001	9	SSW	0.4	2	1013	30	19	20	91%	12% (0.0 mm)	8	9.0 - 14.0
	0600	8	NW	0.4	2	1013			22	93%	13% (0.0 mm)	9	Over 14.0
	1200	6	N	0.4	2	1015			27	72%	14% (0.0 mm)		
	1800	7	SW	0.4	2	1012			25	84%	12% (0.0 mm)		
27-02-24	0001	8	SSW	0.4	2	1013	29	19	20	90%	15% (0.0 mm)		
	0600	6	NNW	0.4	2	1014			22	93%	14% (0.0 mm)		
	1200	8	NW	0.4	2	1013			27	72%	13% (0.0 mm)		
	1800	7	SW	0.4	2	1012			24	84%	14% (0.0 mm)		

24 Feb 24 Sat (Probability 70%)

25 Feb 24 Sun (Probability 60%)

26 Feb 24 Mon (Probability 50%)

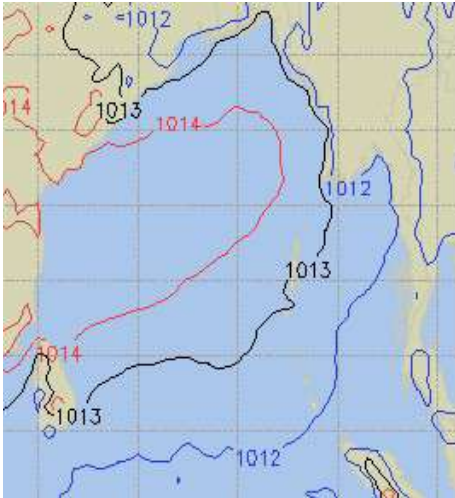
27 Feb 24 Tue (Probability 50%)



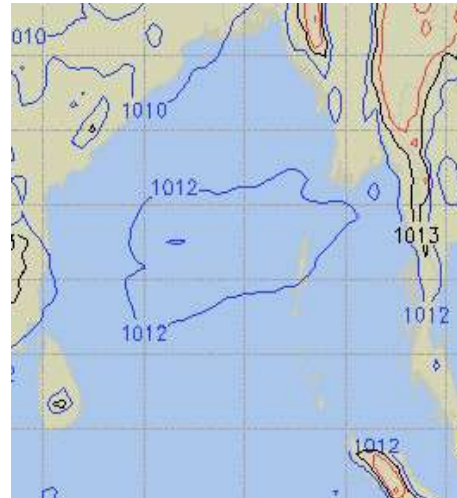
Significant wave height (m)

PREDICTED SURFACE PRESSURE FORECAST (20 to 26 February 2024)

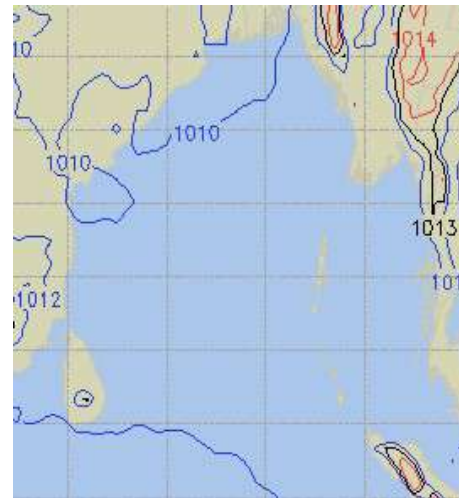
20 Feb 24 Tue (Probability 98%)



21 Feb 24 Wed (Probability 95%)



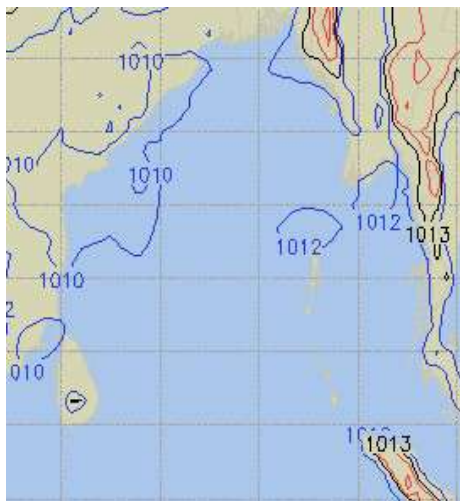
22 Feb 24 Thu (Probability 90%)



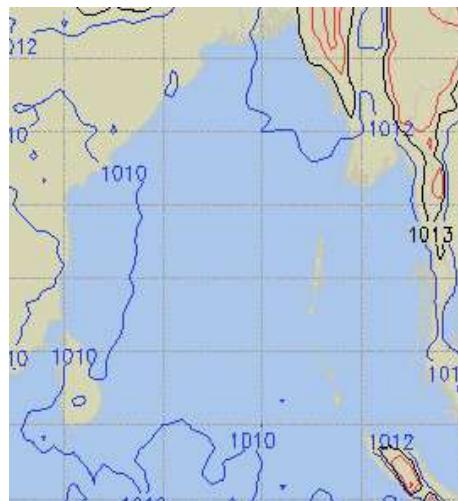
23 Feb 24 Fri (Probability 80%)



24 Feb 24 Sat (Probability 70%)



25 Feb 24 Sun (Probability 60%)



26 Feb 24 Mon (Probability 60%)

