

MARINE WEATHER FORECAST- NEAR AUTHORITY BUOY (Lat 22° 12'N, Long 091° 38'E)

DATE : 19 to 26 March 2024

Date	Time	Max Wind Spd (kts)	Wind Direction	Wave Ht (m)	Sea State	Baro Pressure	Air Temp		Sea Surface Temp	Humidity (%)	Prob of Rain (%)	Sea State	Wave Ht (m)
							Max	Min					
19-03-24	0001	11	N	0.2	2	1011	33	21	24	93%	15% (0.0 mm)	0	0
	0600	9	NE	0.2	2	1011			23	97%	17% (0.0 mm)	1	0 - 0.1
	1200	11	W	0.2	2	1012			28	72%	18% (0.0 mm)	2	0.1 - 0.5
	1800	10	WNW	0.2	2	1008			25	86%	16% (0.0 mm)		
20-03-24	0001	11	WNW	0.2	2	1011	33	21	24	93%	12% (0.0 mm)	3	0.5 - 1.25
	0600	5	N	0.1	1	1012			23	94%	14% (0.0 mm)	4	1.25 - 2.5
	1200	15	WNW	0.2	2	1014			28	76%	13% (0.0 mm)	5	2.5 - 4.0
	1800	16	W	0.2	2	1002			25	87%	15% (0.0 mm)		
21-03-24	0001	12	WNW	0.2	2	1014	33	21	24	92%	16% (0.0 mm)	6	4.0 - 6.0
	0600	6	E	0.2	2	1013			23	95%	17% (0.0 mm)	7	6.0 - 9.0
	1200	10	W	0.2	2	1014			27	73%	10% (0.0 mm)		
	1800	14	SW	0.2	2	1010			25	86%	15% (0.0 mm)		
22-03-24	0001	11	WNW	0.2	2	1014	33	21	24	93%	14% (0.0 mm)	8	9.0 - 14.0
	0600	13	NE	0.2	2	1013			23	94%	16% (0.0 mm)		
	1200	10	NW	0.2	2	1014			27	72%	17% (0.0 mm)		
	1800	15	WNW	0.2	2	1010			25	86%	13% (0.0 mm)	9	Over 14.0

19 Mar 24 Tue (Probability 98%)

20 Mar 24 Wed (Probability 95%)

21 Mar 24 Thu (Probability 90%)

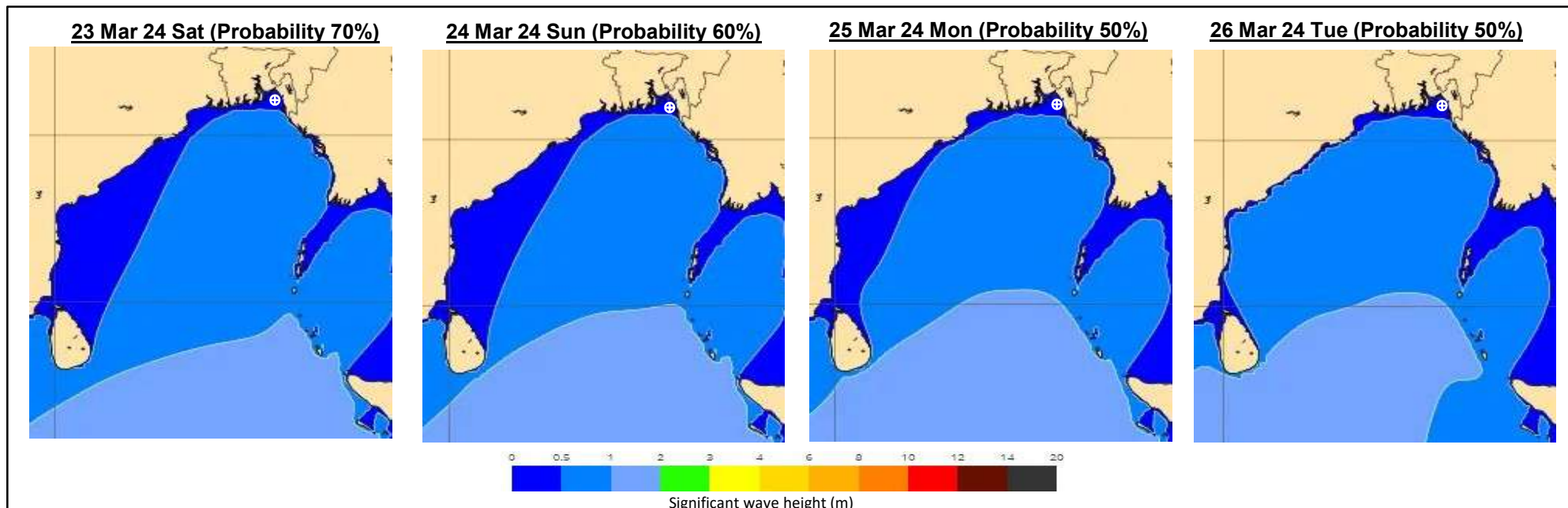
22 Mar 24 Fri (Probability 80%)



MARINE WEATHER FORECAST- NEAR AUTHORITY BUOY (Lat 22° 12'N, Long 091° 38'E)

DATE : 19 to 26 March 2024

Date	Time	Max Wind Spd (kts)	Wind Direction	Wave Ht (m)	Sea State	Baro Pressure	Air Temp		Sea Surface Temp	Humidity (%)	Prob of Rain (%)	Sea State	Wave Ht (m)
							Max	Min					
23-03-24	0001	7	SSE	0.1	1	1009	33	21	24	94%	14% (0.0 mm)	0	0
	0600	11	SE	0.2	2	1009			23	96%	12% (0.0 mm)	1	0 - 0.1
	1200	12	SSW	0.2	2	1010			27	72%	13% (0.0 mm)	2	0.1 - 0.5
	1800	14	SW	0.2	2	1008			25	87%	16% (0.0 mm)	3	0.5 - 1.25
24-03-24	0001	14	SSE	0.2	2	1010	32	21	24	93%	14% (0.0 mm)	4	1.25 - 2.5
	0600	16	SSE	0.3	2	1010			23	96%	12% (0.0 mm)	5	2.5 - 4.0
	1200	17	SSW	0.3	2	1011			27	72%	15% (0.0 mm)	6	4.0 - 6.0
	1800	15	S	0.2	2	1010			25	84%	16% (0.0 mm)	7	6.0 - 9.0
25-03-24	0001	17	SSE	0.3	2	1011	32	21	24	94%	14% (0.0 mm)	8	9.0 - 14.0
	0600	13	SSE	0.2	2	1011			23	96%	13% (0.0 mm)	9	Over 14.0
	1200	14	SSW	0.2	2	1012			27	72%	15% (0.0 mm)		
	1800	15	SSW	0.2	2	1010			25	84%	16% (0.0 mm)		
26-03-24	0001	14	SE	0.2	2	1011	32	21	24	92%	14% (0.0 mm)		
	0600	11	SSE	0.2	2	1010			23	97%	12% (0.0 mm)		
	1200	12	SSW	0.2	2	1011			27	73%	14% (0.0 mm)		
	1800	17	SSW	0.3	2	1009			25	86%	15% (0.0 mm)		



MARINE WEATHER FORECAST- 20 NM WEST OF ELEPHANT POINT (Lat 21° 10' N, Long 091° 42' E)

DATE : 19 to 26 March 2024


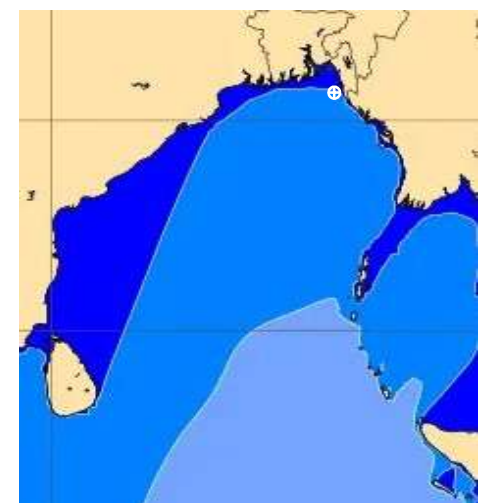
Date	Time	Max Wind Spd (kts)	Wind Direction	Wave Ht (m)	Sea State	Baro Pressure	Air Temp		Sea Surface Temp	Humidity (%)	Prob of Rain (%)	Sea State	Wave Ht (m)
							Max	Min					
19-03-24	0001	14	NW	0.5	2	1011	33	21	24	94%	17% (0.0 mm)	0	0
	0600	12	N	0.5	2	1011			23	96%	12% (0.0 mm)	1	0 - 0.1
	1200	14	NW	0.5	2	1012			28	73%	20% (0.0 mm)	2	0.1 - 0.5
	1800	12	WNW	0.6	3	1008			25	87%	17% (0.0 mm)	3	0.5 - 1.25
20-03-24	0001	8	W	0.5	2	1011	33	22	24	92%	13% (0.0 mm)	4	1.25 - 2.5
	0600	15	NW	0.7	3	1012			23	95%	15% (0.0 mm)	5	2.5 - 4.0
	1200	20	NNW	0.9	3	1014			28	71%	14% (0.0 mm)	6	4.0 - 6.0
	1800	18	WNW	0.8	3	1012			26	85%	12% (0.0 mm)	7	6.0 - 9.0
21-03-24	0001	11	WNW	0.7	3	1014	33	21	24	92%	13% (0.0 mm)	8	9.0 - 14.0
	0600	6	NNE	0.5	3	1013			23	97%	10% (0.0 mm)	9	Over 14.0
	1200	8	W	0.5	3	1014			28	73%	12% (0.0 mm)		
	1800	10	SSW	0.7	3	1012			25	86%	11% (0.0 mm)		
22-03-24	0001	12	WNW	0.7	3	1014	33	21	24	91%	14% (0.0 mm)		
	0600	9	NW	0.6	3	1013			23	95%	16% (0.0 mm)		
	1200	13	SSW	0.7	3	1014			28	73%	15% (0.0 mm)		
	1800	14	WSW	0.7	3	1012			25	86%	13% (0.0 mm)		

19 Mar 24 Tue (Probability 98%)

20 Mar 24 Wed (Probability 95%)

21 Mar 24 Thu (Probability 90%)

22 Mar 24 Fri (Probability 80%)



MARINE WEATHER FORECAST- 20 NM WEST OF ELEPHANT POINT (Lat 21° 10' N, Long 091° 42' E)

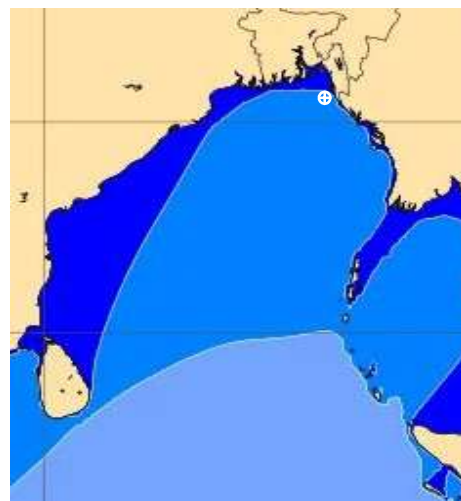
DATE : 19 to 26 March 2024

Date	Time	Max Wind Spd (kts)	Wind Direction	Wave Ht (m)	Sea State	Baro Pressure	Air Temp		Sea Surface Temp	Humidity (%)	Prob of Rain (%)	Sea State	Wave Ht (m)
							Max	Min					
23-03-24	0001	5	SW	0.6	3	1009	33	21	24	93%	14% (0.0 mm)	0	0
	0600	9	SE	0.6	3	1009			23	96%	13% (0.0 mm)	1	0 - 0.1
	1200	10	S	0.7	3	1010			27	72%	16% (0.0 mm)	2	0.1 - 0.5
	1800	13	SW	0.7	3	1008			25	84%	14% (0.0 mm)	3	0.5 - 1.25
24-03-24	0001	14	S	0.7	3	1009	32	21	24	96%	12% (0.0 mm)	4	1.25 - 2.5
	0600	13	SSE	0.6	3	1011			23	97%	13% (0.0 mm)	5	2.5 - 4.0
	1200	16	S	0.8	3	1012			27	72%	15% (0.0 mm)	6	4.0 - 6.0
	1800	11	S	0.7	3	1010			25	85%	14% (0.0 mm)	7	6.0 - 9.0
25-03-24	0001	11	SE	0.7	3	1011	32	21	24	92%	13% (0.0 mm)	8	9.0 - 14.0
	0600	12	S	0.7	3	1011			23	96%	12% (0.0 mm)	9	Over 14.0
	1200	11	S	0.7	3	1012			27	73%	10% (0.0 mm)		
	1800	12	SW	0.7	3	1010			25	84%	12% (0.0 mm)		
26-03-24	0001	11	SE	0.7	3	1011	32	21	24	91%	12% (0.0 mm)		
	0600	9	S	0.6	3	1012			23	95%	14% (0.0 mm)		
	1200	12	SW	0.7	3	1011			27	73%	13% (0.0 mm)		
	1800	13	WSW	0.7	3	1010			25	86%	16% (0.0 mm)		

23 Mar 24 Sat (Probability 70%)




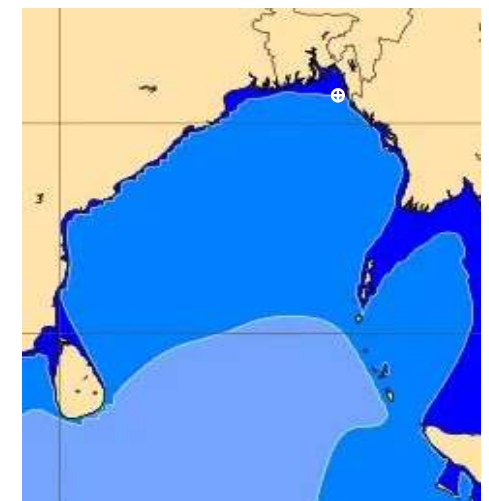
24 Mar 24 Sun (Probability 60%)



25 Mar 24 Mon (Probability 50%)



26 Mar 24 Tue (Probability 50%)



MARINE WEATHER FORECAST- 15 NM WEST OF ST. MARTIN'S LIGHT HOUSE (Lat 20° 37'N, Long 092° 03' E)

DATE : 19 to 26 March 2024

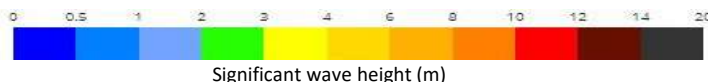
Date	Time	Max Wind Spd (kts)	Wind Direction	Wave Ht (m)	Sea State	Baro Pressure	Air Temp		Sea Surface Temp	Humidity (%)	Prob of Rain(%)	Sea State	Wave Ht (m)
							Max	Min					
19-03-24	0001	11	NW	0.7	3	1011	33	21	24	96%	14% (0.0 mm)	0	0
	0600	15	NNW	0.8	3	1010			23	93%	16% (0.0 mm)	1	0 - 0.1
	1200	15	NW	0.8	3	1013			27	74%	13% (0.0 mm)	2	0.1 - 0.5
	1800	14	WNW	0.8	3	1009			25	85%	14% (0.0 mm)	3	0.5 - 1.25
20-03-24	0001	7	WNW	0.7	3	1011	33	21	24	97%	12% (0.0 mm)	4	1.25 - 2.5
	0600	14	NW	0.8	3	1011			24	93%	15% (0.0 mm)	5	2.5 - 4.0
	1200	17	NNW	0.8	3	1014			27	76%	16% (0.0 mm)	6	4.0 - 6.0
	1800	18	NW	0.9	3	1012			25	84%	14% (0.0 mm)	7	6.0 - 9.0
21-03-24	0001	13	NW	0.7	3	1014	32	21	24	93%	10% (0.0 mm)	8	9.0 - 14.0
	0600	10	N	0.6	3	1012			23	95%	12% (0.0 mm)	9	Over 14.0
	1200	15	WNW	0.7	3	1014			27	73%	16% (0.0 mm)		
	1800	14	SW	0.7	3	1011			25	84%	13% (0.0 mm)		
22-03-24	0001	10	NW	0.6	3	1014	33	21	24	94%	11% (0.0 mm)		
	0600	13	NW	0.7	3	1015			23	96%	14% (0.0 mm)		
	1200	14	SW	0.7	3	1014			27	72%	13% (0.0 mm)		
	1800	16	WSW	0.8	3	1012			25	87%	15% (0.0 mm)		

19 Mar 24 Tue (Probability 98%)

20 Mar 24 Wed (Probability 95%)

21 Mar 24 Thu (Probability 90%)

22 Mar 24 Fri (Probability 80%)



MARINE WEATHER FORECAST- 15 NM WEST OF ST. MARTIN'S LIGHT HOUSE (Lat 20° 37'N, Long 092° 03' E)

DATE : 19 to 26 March 2024

Date	Time	Max Wind Spd (kts)	Wind Direction	Wave Ht (m)	Sea State	Baro Pressure	Air Temp		Sea Surface Temp	Humidity (%)	Prob of Rain (%)	Sea State	Wave Ht (m)
							Max	Min					
23-03-24	0001	10	SW	0.7	3	1009	32	21	24	93%	14% (0.0 mm)	0	0
	0600	9	SE	0.6	3	1010			22	97%	13% (0.0 mm)	1	0 - 0.1
	1200	12	SSW	0.7	3	1009			27	72%	16% (0.0 mm)	2	0.1 - 0.5
	1800	11	WSW	0.7	3	1008			25	86%	14% (0.0 mm)	3	0.5 - 1.25
24-03-24	0001	10	SSW	0.7	3	1009	32	21	24	93%	12% (0.0 mm)	4	1.25 - 2.5
	0600	8	SE	0.6	3	1010			22	94%	15% (0.0 mm)	5	2.5 - 4.0
	1200	7	SW	0.6	3	1009			27	72%	14% (0.0 mm)	6	4.0 - 6.0
	1800	6	WSW	0.6	3	1008			25	86%	13% (0.0 mm)	7	6.0 - 9.0
25-03-24	0001	8	SSW	0.7	3	1010	32	21	24	92%	12% (0.0 mm)	8	9.0 - 14.0
	0600	9	SE	0.6	3	1011			22	97%	14% (0.0 mm)	9	Over 14.0
	1200	7	SSE	0.7	3	1010			27	73%	13% (0.0 mm)		
	1800	8	WSW	0.7	3	1009			25	86%	16% (0.0 mm)		
26-03-24	0001	10	SSW	0.7	3	1011	32	21	24	94%	14% (0.0 mm)		
	0600	7	SE	0.6	3	1010			22	96%	13% (0.0 mm)		
	1200	9	SSE	0.7	3	1012			27	73%	16% (0.0 mm)		
	1800	10	WSW	0.7	3	1010			25	87%	14% (0.0 mm)		

23 Mar 24 Sat (Probability 70%)




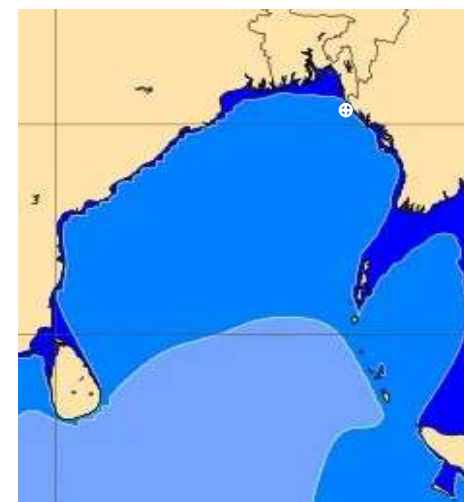
24 Mar 24 Sun (Probability 60%)



25 Mar 24 Mon (Probability 50%)



26 Mar 24 Tue (Probability 50%)



MARINE WEATHER FORECAST- 40 NM ESE OF PAYRA FAIRWAY (Lat 21° 07' N, Long 090° 45' E)

DATE : 19 to 26 March 2024

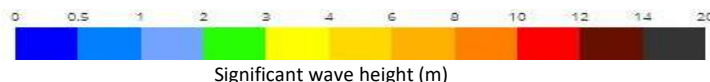
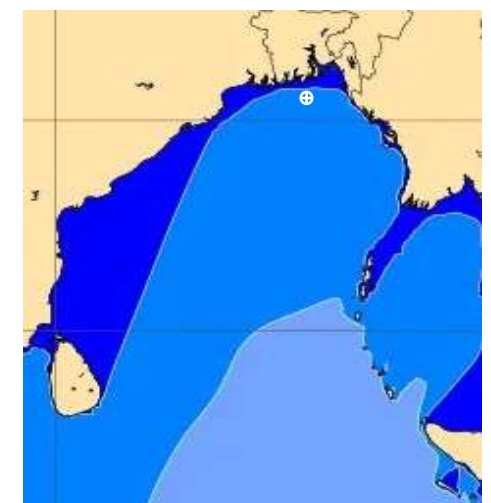
Date	Time	Max Wind Spd (kts)	Wind Direction	Wave Ht (m)	Sea State	Baro Pressure	Air Temp		Sea Surface Temp	Humidity (%)	Prob of Rain (%)	Sea State	Wave Ht (m)
							Max	Min					
19-03-24	0001	11	WNW	0.7	3	1012	33	21	24	96%	14% (0.0 mm)	0	0
	0600	11	NW	0.7	3	1011			23	97%	12% (0.0 mm)	1	0 - 0.1
	1200	6	N	0.6	3	1013			27	73%	13% (0.0 mm)	2	0.1 - 0.5
	1800	8	WNW	0.6	3	1009			25	84%	16% (0.0 mm)	3	0.5 - 1.25
20-03-24	0001	20	W	0.8	3	1011	33	22	24	92%	11% (0.0 mm)	4	1.25 - 2.5
	0600	19	NW	0.8	3	1013			22	93%	12% (0.0 mm)	5	2.5 - 4.0
	1200	14	NNW	0.7	3	1012			27	74%	13% (0.0 mm)	6	4.0 - 6.0
	1800	15	WNW	0.8	3	1013			25	86%	11% (0.0 mm)	7	6.0 - 9.0
21-03-24	0001	12	W	0.7	3	1014	32	22	24	92%	12% (0.0 mm)	8	9.0 - 14.0
	0600	9	N	0.7	3	1013			22	94%	10% (0.0 mm)	9	Over 14.0
	1200	12	WSW	0.7	3	1014			27	73%	13% (0.0 mm)		
	1800	14	SSE	0.7	3	1011			25	86%	11% (0.0 mm)		
22-03-24	0001	13	NW	0.7	3	1014	32	22	24	92%	13% (0.0 mm)		
	0600	10	SW	0.7	3	1013			23	94%	14% (0.0 mm)		
	1200	13	SSW	0.7	3	1014			27	73%	12% (0.0 mm)		
	1800	15	WSW	0.8	3	1012			25	86%	16% (0.0 mm)		

19 Mar 24 Tue (Probability 98%)

20 Mar 24 Wed (Probability 95%)

21 Mar 24 Thu (Probability 90%)

22 Mar 24 Fri (Probability 80%)



MARINE WEATHER FORECAST- 40 NM ESE OF PAYRA FAIRWAY (Lat 21° 07' N, Long 090° 45' E)

DATE : 19 to 26 March 2024

Date	Time	Max Wind Spd (kts)	Wind Direction	Wave Ht (m)	Sea State	Baro Pressure	Air Temp		Sea Surface Temp	Humidity (%)	Prob of Rain (%)	Sea State	Wave Ht (m)
							Max	Min					
23-03-24	0001	8	SE	0.6	3	1009	32	21	25	82%	12% (0.0 mm)	0	0
	0600	7	SSE	0.6	3	1009			24	94%	14% (0.0 mm)	1	0 - 0.1
	1200	9	SW	0.6	3	1011			27	73%	16% (0.0 mm)	2	0.1 - 0.5
	1800	6	SSW	0.6	3	1009			25	86%	13% (0.0 mm)	3	0.5 - 1.25
24-03-24	0001	8	SE	0.6	3	1010	32	21	25	92%	14% (0.0 mm)	4	1.25 - 2.5
	0600	10	SSE	0.7	3	1011			24	95%	12% (0.0 mm)	5	2.5 - 4.0
	1200	13	SW	0.7	3	1013			27	74%	16% (0.0 mm)	6	4.0 - 6.0
	1800	14	WSW	0.7	3	1010			25	83%	16% (0.0 mm)	7	6.0 - 9.0
25-03-24	0001	12	WSW	0.7	3	1011	32	21	25	91%	12% (0.0 mm)	8	9.0 - 14.0
	0600	8	SW	0.6	3	1010			24	96%	14% (0.0 mm)	9	Over 14.0
	1200	9	SSW	0.7	3	1011			27	72%	13% (0.0 mm)		
	1800	10	WSW	0.7	3	1009			25	86%	16% (0.0 mm)		
26-03-24	0001	12	SW	0.7	3	1011	32	21	25	93%	14% (0.0 mm)		
	0600	10	SW	0.7	3	1010			24	94%	12% (0.0 mm)		
	1200	9	SSW	0.6	3	1011			27	72%	13% (0.0 mm)		
	1800	12	WSW	0.7	3	1009			25	85%	15% (0.0 mm)		

23 Mar 24 Sat (Probability 70%)



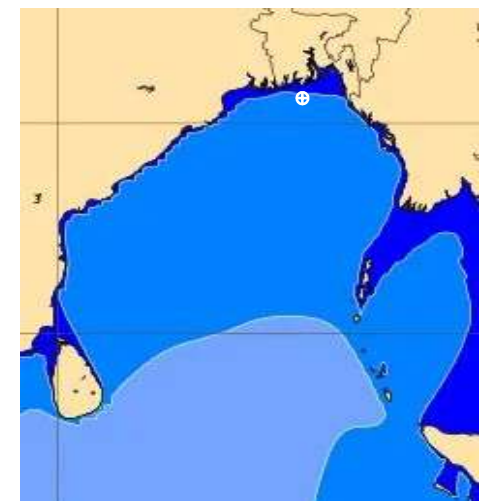
24 Mar 24 Sun (Probability 60%)



25 Mar 24 Mon (Probability 50%)



26 Mar 24 Tue (Probability 50%)



MARINE WEATHER FORECAST- 10 NM SOUTH OF MONGLA FAIRWAY (Lat 21° 16'N, Long 089° 34'E)

DATE : 19 to 26 March 2024


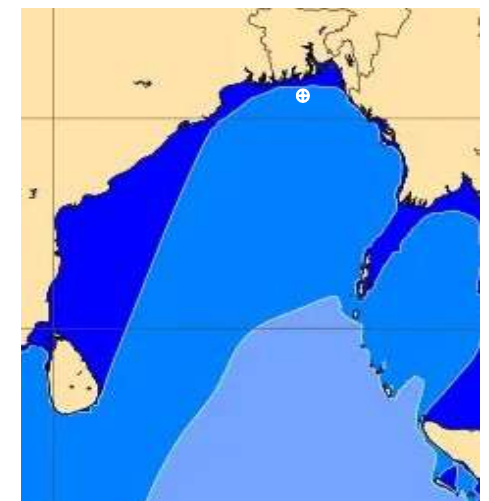
Date	Time	Max Wind Spd (kts)	Wind Direction	Wave Ht (m)	Sea State	Baro Pressure	Air Temp		Sea Surface Temp	Humidity (%)	Prob of Rain (%)	Sea State	Wave Ht (m)
							Max	Min					
19-03-24	0001	8	WSW	0.6	3	1012	33	21	24	93%	16% (0.0 mm)	0	0
	0600	9	WNW	0.7	3	1011			23	94%	17% (0.0 mm)	1	0 - 0.1
	1200	5	NNE	0.6	3	1013			27	72%	15% (0.0 mm)	2	0.1 - 0.5
	1800	6	SSW	0.6	3	1009			25	86%	16% (0.0 mm)	3	0.5 - 1.25
20-03-24	0001	18	NW	0.8	3	1012	33	21	24	93%	17% (0.0 mm)	4	1.25 - 2.5
	0600	17	NW	0.8	3	1014			23	94%	15% (0.0 mm)	5	2.5 - 4.0
	1200	10	W	0.7	3	1015			27	72%	13% (0.0 mm)	6	4.0 - 6.0
	1800	11	W	0.7	3	1012			25	86%	14% (0.0 mm)	7	6.0 - 9.0
21-03-24	0001	13	W	0.7	3	1014	32	21	24	93%	10% (0.0 mm)	8	9.0 - 14.0
	0600	12	WSW	0.7	3	1012			23	94%	13% (0.0 mm)	9	Over 14.0
	1200	16	W	0.8	3	1014			27	73%	14% (0.0 mm)		
	1800	15	SSW	0.8	3	1011			25	84%	13% (0.0 mm)		
22-03-24	0001	12	SW	0.7	3	1014	32	21	24	93%	14% (0.0 mm)		
	0600	10	SSW	0.7	3	1013			23	96%	12% (0.0 mm)		
	1200	9	W	0.7	3	1014			27	72%	16% (0.0 mm)		
	1800	13	WSW	0.7	3	1011			25	84%	13% (0.0 mm)		

19 Mar 24 Tue (Probability 98%)

20 Mar 24 Wed (Probability 95%)

21 Mar 24 Thu (Probability 90%)

22 Mar 24 Fri (Probability 80%)



Significant wave height (m)

MARINE WEATHER FORECAST- 10 NM SOUTH OF MONGLA FAIRWAY (Lat 21° 16'N, Long 089° 34' E)

DATE : 19 to 26 March 2024


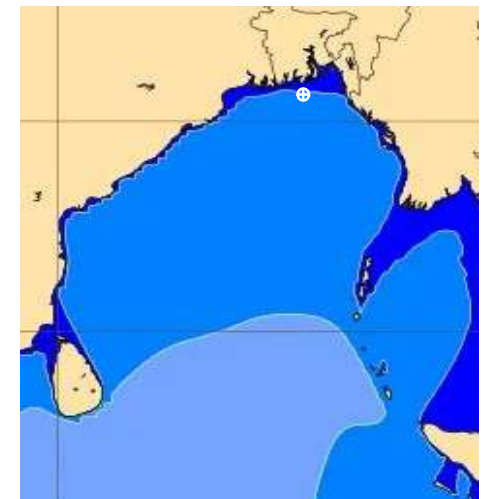
Date	Time	Max Wind Spd (kts)	W8nd Direction	Wave Ht (m)	Sea State	Baro Pressure	Air Temp		Sea Surface Temp	Humidity (%)	Prob of Rain (%)	Sea State	Wave Ht (m)
							Max	Min					
23-03-24	0001	11	SW	0.7	3	1009	33	21	24	93%	16% (0.0 mm)	0	0
	0600	9	SSW	0.6	3	1008			23	95%	13% (0.0 mm)	1	0 - 0.1
	1200	6	SW	0.6	3	1009			27	72%	14% (0.0 mm)	2	0.1 - 0.5
	1800	9	WSW	0.6	3	1008			25	86%	12% (0.0 mm)	3	0.5 - 1.25
24-03-24	0001	10	S	0.7	3	1010	32	21	24	93%	15% (0.0 mm)	4	1.25 - 2.5
	0600	13	SW	0.7	3	1011			23	97%	14% (0.0 mm)	5	2.5 - 4.0
	1200	11	SSW	0.7	3	1010			27	71%	13% (0.0 mm)	6	4.0 - 6.0
	1800	12	WSW	0.7	3	1008			25	83%	16% (0.0 mm)	7	6.0 - 9.0
25-03-24	0001	14	S	0.7	3	1010	32	21	24	95%	11% (0.0 mm)	8	9.0 - 14.0
	0600	12	SW	0.7	3	1011			23	97%	13% (0.0 mm)	9	Over 14.0
	1200	15	SSW	0.8	3	1010			27	72%	12% (0.0 mm)		
	1800	13	WSW	0.7	3	1008			25	83%	15% (0.0 mm)		
26-03-24	0001	15	S	0.8	3	1010	32	21	24	94%	12% (0.0 mm)		
	0600	16	SW	0.8	3	1011			23	93%	14% (0.0 mm)		
	1200	10	SSW	0.7	3	1010			27	75%	13% (0.0 mm)		
	1800	13	WSW	0.7	3	1008			25	86%	15% (0.0 mm)		

23 Mar 24 Sat (Probability 70%)

24 Mar 24 Sun (Probability 60%)

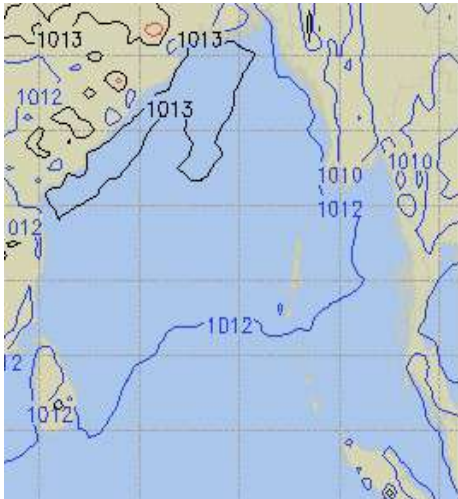
25 Mar 24 Mon (Probability 50%)

26 Mar 24 Tue (Probability 50%)

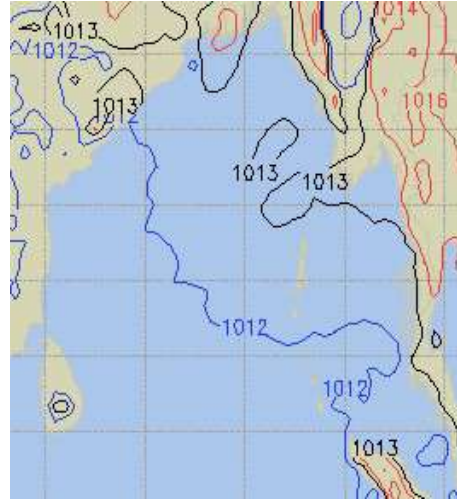


PREDICTED SURFACE PRESSURE FORECAST (19 to 25 March 2024)

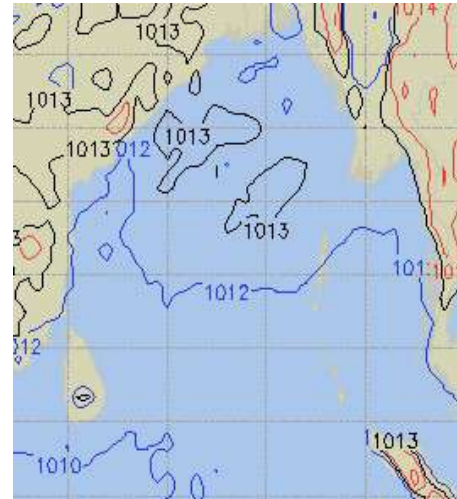
19 Mar 24 Tue (Probability 98%)



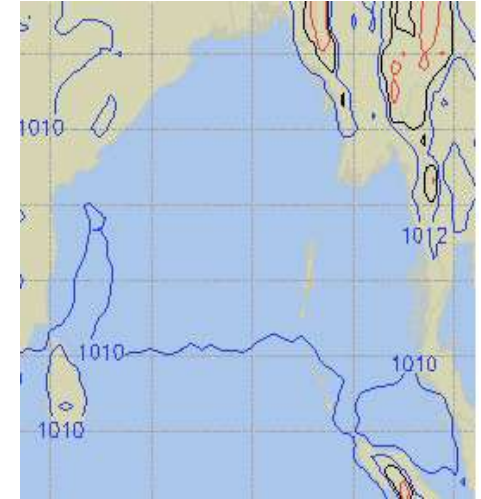
20 Mar 24 Wed (Probability 95%)



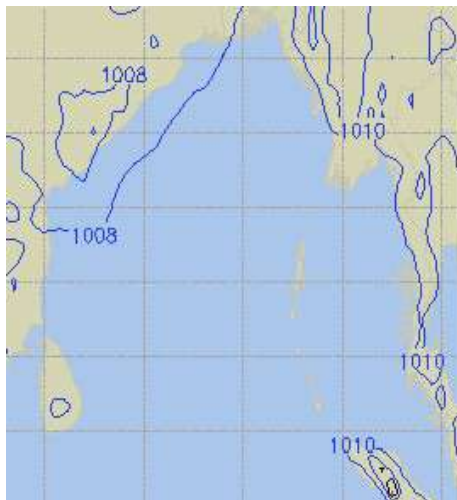
21 Mar 24 Thu (Probability 90%)



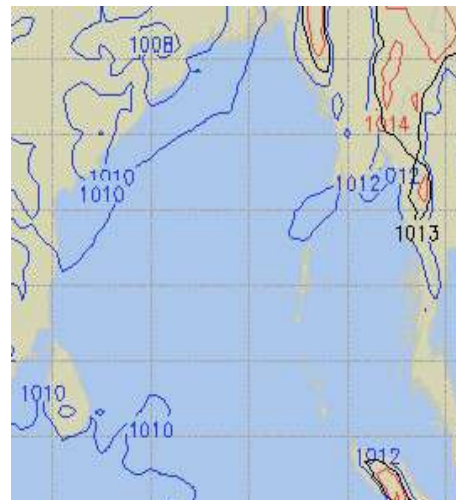
22 Mar 24 Fri (Probability 80%)



23 Mar 24 Sat (Probability 70%)



24 Mar 24 Sun (Probability 60%)



25 Mar 24 Mon (Probability 60%)

