

**MARINE WEATHER FORECAST- NEAR AUTHORITY BUOY (Lat 22° 12'N, Long 091° 38'E)**

**DATE : 18 to 25 April 2024**

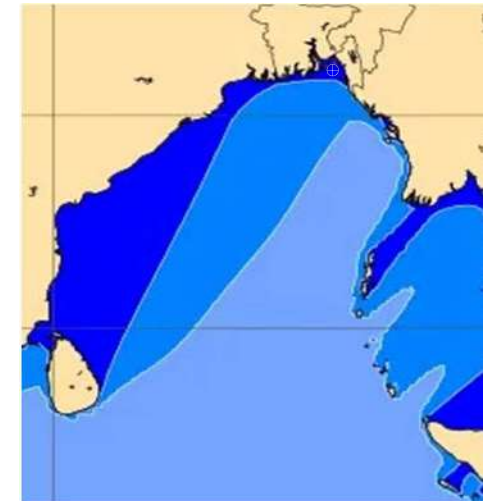
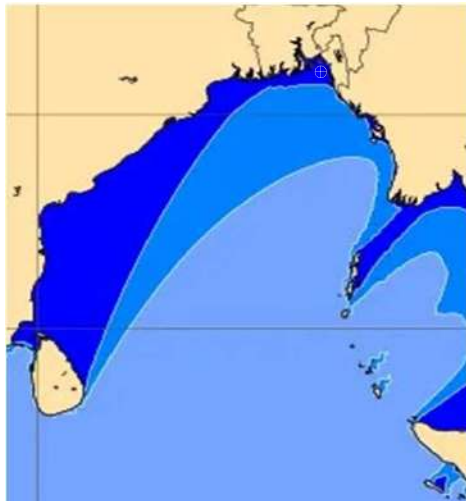
Date	Time	Max Wind Spd (kts)	Wind Direction	Wave Ht (m)	Sea State	Baro Pressure	Air Temp		Sea Surface Temp	Humidity (%)	Prob of Rain (%)	Sea State	Wave Ht (m)
							Max	Min					
18-04-24	0001	17	SSE	0.3	2	1007	35	25	30	80%	12% (0.0 mm)	0	0
	0600	15	S	0.3	2	1007			29	91%	95% (4.5 mm)	1	0 - 0.1
	1200	17	SSW	0.4	2	1008			30	63%	19% (0.0 mm)	2	0.1 - 0.5
	1800	16	SSW	0.4	2	1004			30	84%	15% (0.0 mm)	3	0.5 - 1.25
19-04-24	0001	15	SSE	0.4	2	1005	35	25	30	81%	14% (0.0 mm)	4	1.25 - 2.5
	0600	16	S	0.4	2	1005			29	92%	13% (0.0 mm)	5	2.5 - 4.0
	1200	22	SSW	0.5	2	1006			30	63%	10% (0.0 mm)	6	4.0 - 6.0
	1800	21	S	0.5	2	1002			30	85%	14% (0.0 mm)	7	6.0 - 9.0
20-04-24	0001	17	SSE	0.4	2	1005	36	25	30	81%	11% (0.0 mm)	8	9.0 - 14.0
	0600	15	S	0.4	2	1005			29	94%	12% (0.0 mm)	9	Over 14.0
	1200	20	SSW	0.5	2	1006			30	62%	15% (0.0 mm)		
	1800	21	SW	0.5	2	1003			30	83%	14% (0.0 mm)		
21-04-24	0001	18	SSE	0.5	2	1005	36	25	30	85%	13% (0.0 mm)		
	0600	17	SE	0.4	2	1005			29	91%	15% (0.0 mm)		
	1200	19	SW	0.5	2	1006			30	66%	14% (0.0 mm)		
	1800	21	SSW	0.5	2	1003			30	82%	16% (0.0 mm)		

**18 April 24 Thu (Probability 98%)**

**19 April 24 Fri (Probability 95%)**

**20 April 24 Sat (Probability 90%)**

**21 April 24 Sun (Probability 80%)**



Significant wave height (m)

**MARINE WEATHER FORECAST- NEAR AUTHORITY BUOY (Lat 22° 12'N, Long 091° 38'E)**  
**DATE : 18 to 25 April 2024**

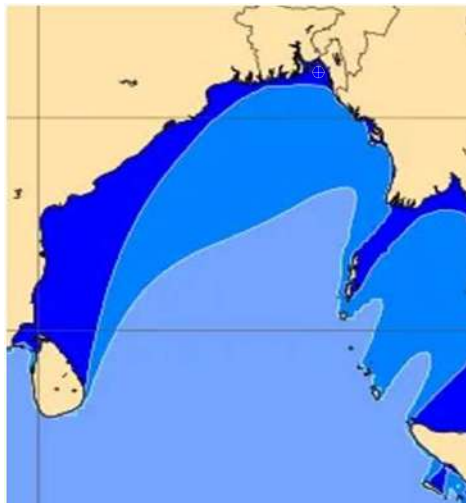
Date	Time	Max Wind Spd (kts)	Wind Direction	Wave Ht (m)	Sea State	Baro Pressure	Air Temp		Sea Surface Temp	Humidity (%)	Prob of Rain (%)	Sea State	Wave Ht (m)
							Max	Min					
22-04-24	0001	18	SE	0.5	2	1004	35	25	30	83%	15% (0.0 mm)	0	0
	0600	19	SSE	0.5	2	1005			29	91%	12% (0.0 mm)	1	0 - 0.1
	1200	20	SW	0.5	2	1004			30	62%	14% (0.0 mm)	2	0.1 - 0.5
	1800	22	SSE	0.6	3	1002			30	85%	11% (0.0 mm)	3	0.5 - 1.25
23-04-24	0001	20	SSE	0.6	3	1004	35	25	30	83%	12% (0.0 mm)	4	1.25 - 2.5
	0600	19	SE	0.5	2	1005			29	95%	13% (0.0 mm)	5	2.5 - 4.0
	1200	17	SW	0.5	2	1004			30	61%	11% (0.0 mm)	6	4.0 - 6.0
	1800	20	SSW	0.6	3	1002			30	83%	13% (0.0 mm)	7	6.0 - 9.0
24-04-24	0001	19	SSW	0.5	2	1004	35	25	30	83%	10% (0.0 mm)	8	9.0 - 14.0
	0600	20	SE	0.6	3	1005			29	94%	14% (0.0 mm)	9	Over 14.0
	1200	21	SSW	0.6	3	1004			30	61%	13% (0.0 mm)		
	1800	20	SW	0.6	3	1002			30	82%	12% (0.0 mm)		
25-04-24	0001	18	SE	0.5	2	1004	35	25	30	82%	15% (0.0 mm)		
	0600	17	SSE	0.5	2	1005			29	94%	14% (0.0 mm)		
	1200	19	SW	0.5	2	1004			30	63%	11% (0.0 mm)		
	1800	20	WSW	0.6	3	1002			30	86%	12% (0.0 mm)		

**22 April 24 Mon (Probability 70%)**

**23 April 24 Tue (Probability 60%)**

**24 April 24 Wed (Probability 50%)**

**25 April 24 Thu (Probability 50%)**



Significant wave height (m)

# MARINE WEATHER FORECAST- 20 NM WEST OF ELEPHANT POINT (Lat 21° 10' N, Long 091° 42' E)

**DATE : 18 to 25 April 2024**

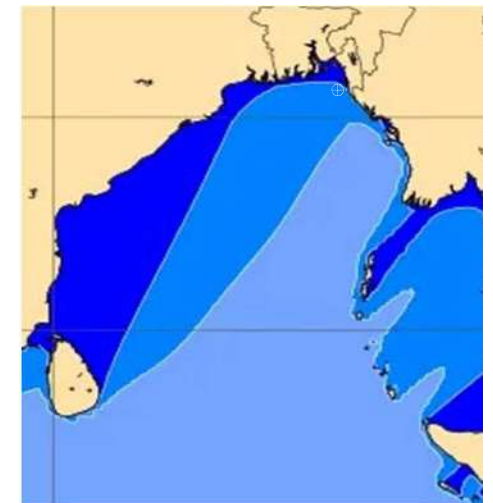
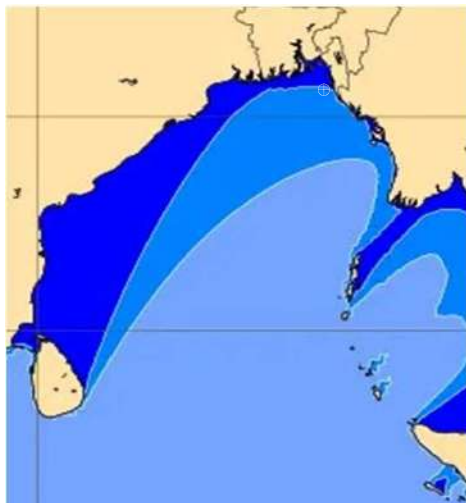
Date	Time	Max Wind Spd (kts)	Wind Direction	Wave Ht (m)	Sea State	Baro Pressure	Air Temp		Sea Surface Temp	Humidity (%)	Prob of Rain (%)	Sea State	Wave Ht (m)
							Max	Min					
18-04-24	0001	14	SSE	0.8	3	1007	35	25	29	81%	11% (0.0 mm)	0	0
	0600	13	SSE	0.9	3	1008			28	92%	41% (0.4 mm)	1	0 - 0.1
	1200	16	SW	1.0	3	1007			30	63%	12% (0.0 mm)	2	0.1 - 0.5
	1800	19	SSW	1.3	4	1004			30	84%	13% (0.0 mm)	3	0.5 - 1.25
19-04-24	0001	16	S	1.0	3	1005	35	25	29	86%	12% (0.0 mm)	4	1.25 - 2.5
	0600	17	S	1.1	3	1006			28	92%	11% (0.0 mm)	5	2.5 - 4.0
	1200	19	SW	1.3	4	1007			30	61%	10% (0.0 mm)	6	4.0 - 6.0
	1800	20	SSW	1.3	4	1003			30	85%	12% (0.0 mm)	7	6.0 - 9.0
20-04-24	0001	17	SE	1.0	3	1005	36	25	29	83%	15% (0.0 mm)	8	9.0 - 14.0
	0600	18	SSE	1.3	4	1006			28	92%	14% (0.0 mm)	9	Over 14.0
	1200	19	S	1.3	4	1005			30	63%	12% (0.0 mm)		
	1800	21	SW	1.3	4	1003			30	85%	13% (0.0 mm)		
21-04-24	0001	17	SE	1.1	3	1005	36	25	29	85%	11% (0.0 mm)		
	0600	16	SSE	1.1	3	1005			28	92%	12% (0.0 mm)		
	1200	17	S	1.1	3	1005			30	64%	13% (0.0 mm)		
	1800	21	SW	1.3	4	1003			30	86%	15% (0.0 mm)		

**18 April 24 Thu (Probability 98%)**

**19 April 24 Fri (Probability 95%)**

**20 April 24 Sat (Probability 90%)**

**21 April 24 Sun (Probability 80%)**



Significant wave height (m)

# MARINE WEATHER FORECAST- 20 NM WEST OF ELEPHANT POINT (Lat 21° 10' N, Long 091° 42' E)

**DATE : 18 to 25 April 2024**

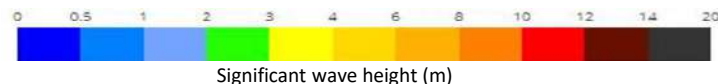
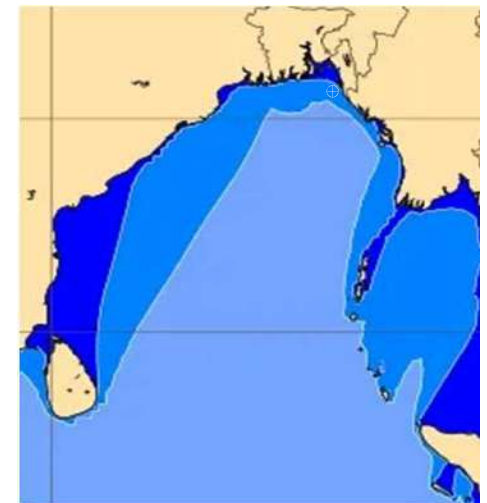
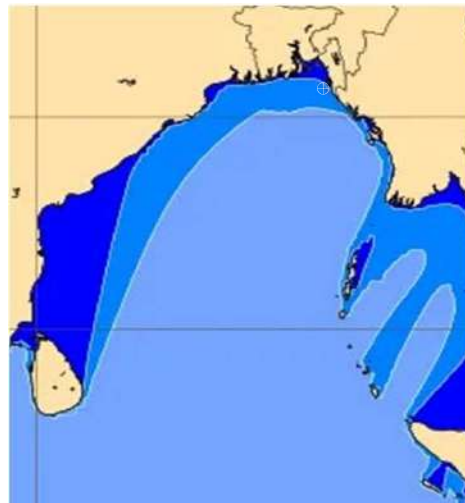
Date	Time	Max Wind Spd (kts)	Wind Direction	Wave Ht (m)	Sea State	Baro Pressure	Air Temp		Sea Surface Temp	Humidity (%)	Prob of Rain (%)	Sea State	Wave Ht (m)
							Max	Min					
22-04-24	0001	20	S	1.5	4	1005	35	25	29	84%	13% (0.0 mm)	0	0
	0600	16	SW	1.4	4	1006			28	92%	14% (0.0 mm)	1	0 - 0.1
	1200	18	S	1.3	4	1005			30	63%	11% (0.0 mm)	2	0.1 - 0.5
	1800	17	SW	1.3	4	1003			30	84%	12% (0.0 mm)	3	0.5 - 1.25
23-04-24	0001	19	SW	1.4	4	1005	36	25	29	82%	15% (0.0 mm)	4	1.25 - 2.5
	0600	15	S	1.3	4	1006			28	93%	14% (0.0 mm)	5	2.5 - 4.0
	1200	17	S	1.4	4	1005			30	61%	13% (0.0 mm)	6	4.0 - 6.0
	1800	16	SSW	1.4	4	1003			30	84%	10% (0.0 mm)	7	6.0 - 9.0
24-04-24	0001	18	SSW	1.4	4	1005	36	25	29	83%	11% (0.0 mm)	8	9.0 - 14.0
	0600	17	S	1.3	4	1006			28	94%	12% (0.0 mm)	9	Over 14.0
	1200	15	S	1.4	4	1005			30	61%	14% (0.0 mm)		
	1800	17	SSW	1.4	4	1003			30	85%	13% (0.0 mm)		
25-04-24	0001	15	SSW	1.3	4	1005	36	25	29	81%	13% (0.0 mm)		
	0600	16	S	1.3	4	1006			28	93%	14% (0.0 mm)		
	1200	14	SW	1.4	4	1005			30	64%	12% (0.0 mm)		
	1800	15	SSW	1.4	4	1003			30	82%	11% (0.0 mm)		

**22 April 24 Mon (Probability 70%)**

**23 April 24 Tue (Probability 60%)**

**24 April 24 Wed (Probability 50%)**

**25 April 24 Thu (Probability 50%)**



**MARINE WEATHER FORECAST- 15 NM WEST OF ST. MARTIN'S LIGHT HOUSE (Lat 20° 37'N, Long 092° 03'E)**

**DATE : 18 to 25 April 2024**

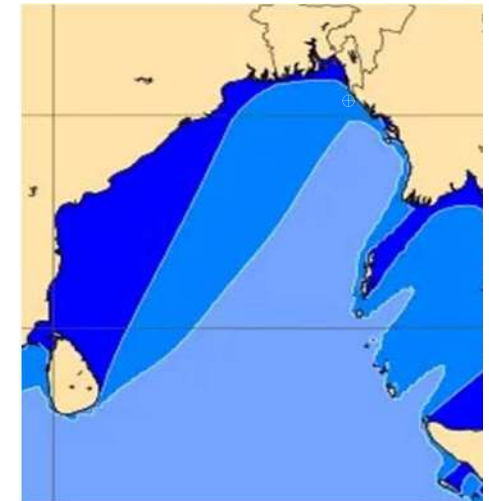
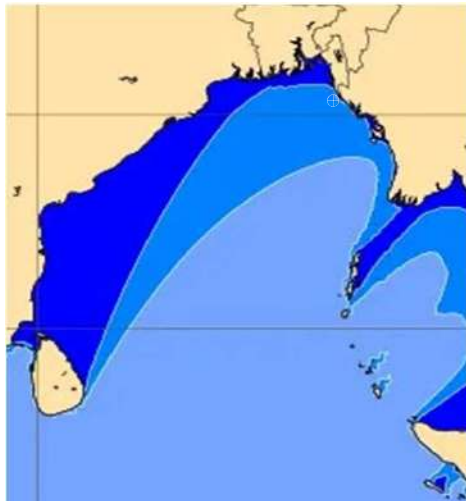
Date	Time	Max Wind Spd (kts)	Wind Direction	Wave Ht (m)	Sea State	Baro Pressure	Air Temp		Sea Surface Temp	Humidity (%)	Prob of Rain(%)	Sea State	Wave Ht (m)
							Max	Min					
18-04-24	0001	8	SSE	07	3	1007	34	25	30	83%	11% (0.0 mm)	0	0
	0600	7	S	0.8	3	1007			29	94%	14% (0.0 mm)	1	0 - 0.1
	1200	10	SW	0.8	3	1008			30	62%	12% (0.0 mm)	2	0.1 - 0.5
	1800	15	SSW	0.9	3	1004			30	85%	13% (0.0 mm)	3	0.5 - 1.25
19-04-24	0001	17	S	1.3	4	1006	35	25	30	83%	12% (0.0 mm)	4	1.25 - 2.5
	0600	13	SW	1.0	3	1006			29	91%	14% (0.0 mm)	5	2.5 - 4.0
	1200	14	SW	1.3	4	1007			30	62%	16% (0.0 mm)	6	4.0 - 6.0
	1800	15	SSW	1.4	4	1004			30	81%	12% (0.0 mm)	7	6.0 - 9.0
20-04-24	0001	12	S	1.3	4	1006	35	25	30	83%	11% (0.0 mm)	8	9.0 - 14.0
	0600	14	SW	1.3	4	1005			29	92%	14% (0.0 mm)	9	Over 14.0
	1200	13	SW	1.3	4	1006			30	64%	12% (0.0 mm)		
	1800	15	SSW	1.4	4	1004			30	81%	13% (0.0 mm)		
21-04-24	0001	11	S	1.3	4	1006	35	25	30	82%	12% (0.0 mm)		
	0600	15	SW	1.3	4	1005			29	93%	14% (0.0 mm)		
	1200	14	SW	1.3	4	1006			30	65%	13% (0.0 mm)		
	1800	13	SSW	1.4	4	1004			30	84%	15% (0.0 mm)		

**18 April 24 Thu (Probability 98%)**

**19 April 24 Fri (Probability 95%)**

**20 April 24 Sat (Probability 90%)**

**21 April 24 Sun (Probability 80%)**



Significant wave height (m)

**MARINE WEATHER FORECAST- 15 NM WEST OF ST. MARTIN'S LIGHT HOUSE (Lat 20° 37'N, Long 092° 03'E)**

**DATE : 18 to 25 April 2024**

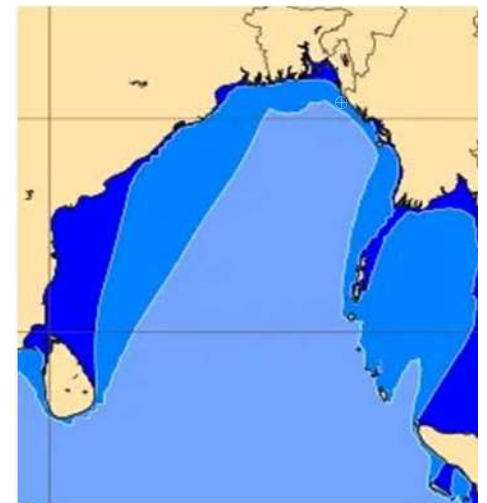
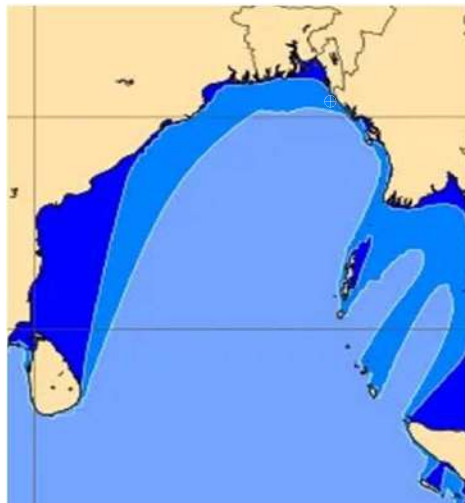
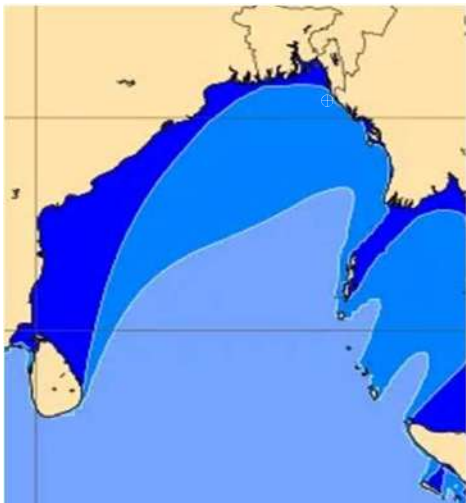
Date	Time	Max Wind Spd (kts)	Wind Direction	Wave Ht (m)	Sea State	Baro Pressure	Air Temp		Sea Surface Temp	Humidity (%)	Prob of Rain (%)	Sea State	Wave Ht (m)
							Max	Min					
22-04-24	0001	17	SW	1.6	4	1005	35	25	30	83%	14% (0.0 mm)	0	0
	0600	15	SW	1.5	4	1006			28	94%	12% (0.0 mm)	1	0 - 0.1
	1200	16	SSW	1.6	4	1005			30	62%	13% (0.0 mm)	2	0.1 - 0.5
	1800	18	SSW	1.7	4	1003			30	80%	15% (0.0 mm)	3	0.5 - 1.25
23-04-24	0001	15	SW	1.6	4	1005	35	25	30	82%	14% (0.0 mm)	4	1.25 - 2.5
	0600	16	SW	1.5	4	1006			28	91%	16% (0.0 mm)	5	2.5 - 4.0
	1200	17	SSW	1.5	4	1005			30	64%	15% (0.0 mm)	6	4.0 - 6.0
	1800	14	SSW	1.5	4	1003			30	83%	10% (0.0 mm)	7	6.0 - 9.0
24-04-24	0001	18	SW	1.7	4	1005	35	25	30	84%	13% (0.0 mm)	8	9.0 - 14.0
	0600	16	W	1.5	4	1006			28	95%	14% (0.0 mm)	9	Over 14.0
	1200	17	SSW	1.5	4	1005			30	62%	11% (0.0 mm)		
	1800	15	SSW	1.5	4	1003			30	83%	15% (0.0 mm)		
25-04-24	0001	18	SW	1.7	4	1005	35	25	30	81%	12% (0.0 mm)		
	0600	17	SW	1.5	4	1006			28	94%	14% (0.0 mm)		
	1200	16	SW	1.5	4	1005			30	63%	13% (0.0 mm)		
	1800	18	WSW	1.7	4	1003			30	81%	15% (0.0 mm)		

**22 April 24 Mon (Probability 70%)**

**23 April 24 Tue (Probability 60%)**

**24 April 24 Wed (Probability 50%)**

**25 April 24 Thu (Probability 50%)**



Significant wave height (m)

# MARINE WEATHER FORECAST- 40 NM ESE OF PAYRA FAIRWAY (Lat 21° 07'N, Long 090° 45'E)

**DATE : 18 to 25 April 2024**

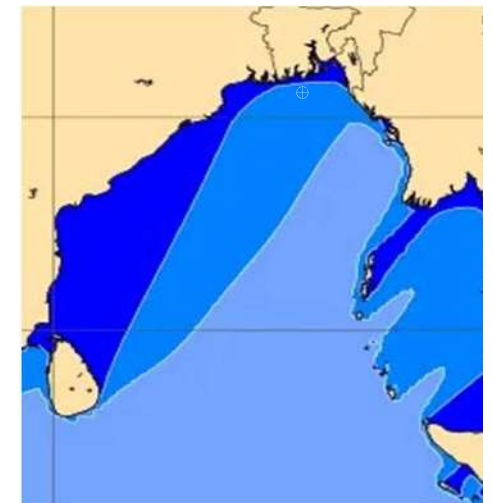
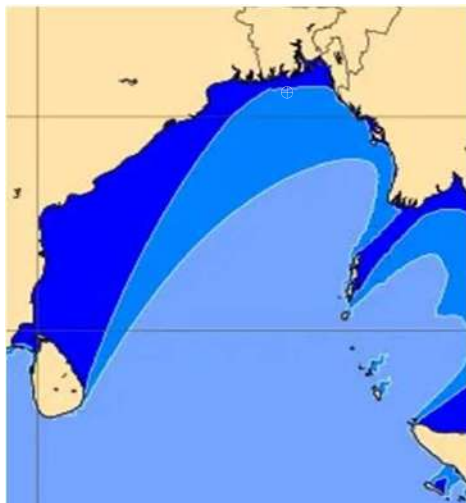
Date	Time	Max Wind Spd (kts)	Wind Direction	Wave Ht (m)	Sea State	Baro Pressure	Air Temp		Sea Surface Temp	Humidity (%)	Prob of Rain (%)	Sea State	Wave Ht (m)
							Max	Min					
18-04-24	0001	21	SW	1.3	4	1006	35	25	30	81%	14% (0.0 mm)	0	0
	0600	17	SSW	1.1	3	1006			29	94%	11% (0.0 mm)	1	0 - 0.1
	1200	19	SW	1.3	4	1007			30	62%	12% (0.0 mm)	2	0.1 - 0.5
	1800	20	SSW	1.5	4	1003			30	83%	13% (0.0 mm)	3	0.5 - 1.25
19-04-24	0001	18	SSW	1.7	4	1005	35	25	30	82%	10% (0.0 mm)	4	1.25 - 2.5
	0600	16	SW	1.6	4	1006			29	94%	11% (0.0 mm)	5	2.5 - 4.0
	1200	17	SW	1.7	4	1005			30	61%	12% (0.0 mm)	6	4.0 - 6.0
	1800	20	SSW	1.7	4	1002			30	82%	13% (0.0 mm)	7	6.0 - 9.0
20-04-24	0001	21	SW	1.7	4	1005	36	25	30	83%	13% (0.0 mm)	8	9.0 - 14.0
	0600	22	SSW	1.7	4	1006			29	94%	12% (0.0 mm)	9	Over 14.0
	1200	18	SW	1.6	4	1005			30	61%	14% (0.0 mm)		
	1800	23	SW	1.7	4	1002			30	86%	10% (0.0 mm)		
21-04-24	0001	21	SW	1.7	4	1005	36	25	30	84%	14% (0.0 mm)		
	0600	23	SSW	1.7	4	1005			29	92%	12% (0.0 mm)		
	1200	18	SW	1.6	4	1006			30	63%	15% (0.0 mm)		
	1800	20	SSW	1.7	4	1002			30	85%	11% (0.0 mm)		

**18 April 24 Thu (Probability 98%)**

**19 April 24 Fri (Probability 95%)**

**20 April 24 Sat (Probability 90%)**

**21 April 24 Sun (Probability 80%)**



Significant wave height (m)

# MARINE WEATHER FORECAST- 40 NM ESE OF PAYRA FAIRWAY (Lat 21° 07'N, Long 090° 45'E)

**DATE : 18 to 25 April 2024**

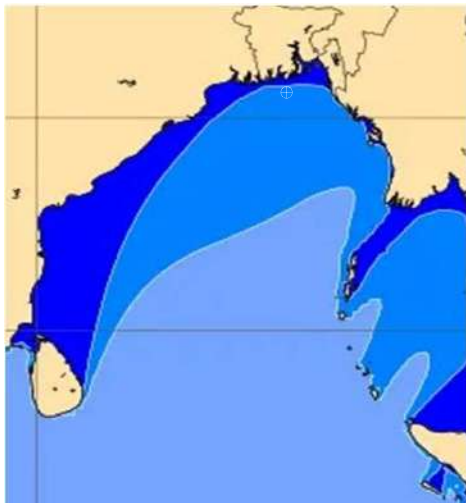
Date	Time	Max Wind Spd (kts)	Wind Direction	Wave Ht (m)	Sea State	Baro Pressure	Air Temp		Sea Surface Temp	Humidity (%)	Prob of Rain (%)	Sea State	Wave Ht (m)
							Max	Min					
22-04-24	0001	22	SW	1.9	4	1005	35	25	30	80%	14% (0.0 mm)	0	0
	0600	21	SSW	1.9	4	1005			29	91%	12% (0.0 mm)	1	0 - 0.1
	1200	20	SW	1.9	4	1006			30	62%	12% (0.0 mm)	2	0.1 - 0.5
	1800	22	WSW	1.8	4	1003			30	84%	14% (0.0 mm)	3	0.5 - 1.25
23-04-24	0001	21	SW	1.8	4	1006	36	25	30	83%	12% (0.0 mm)	4	1.25 - 2.5
	0600	23	SW	1.9	4	1005			29	94%	15% (0.0 mm)	5	2.5 - 4.0
	1200	20	WSW	1.9	4	1004			30	61%	11% (0.0 mm)	6	4.0 - 6.0
	1800	19	WSW	1.8	4	1003			30	82%	14% (0.0 mm)	7	6.0 - 9.0
24-04-24	0001	22	SW	1.9	4	1006	36	25	30	84%	12% (0.0 mm)	8	9.0 - 14.0
	0600	25	SW	1.9	4	1005			29	92%	14% (0.0 mm)	9	Over 14.0
	1200	23	SSW	1.9	4	1004			30	63%	10% (0.0 mm)		
	1800	20	WSW	1.8	4	1003			30	82%	15% (0.0 mm)		
25-04-24	0001	24	SW	1.9	4	1006	36	25	30	82%	13% (0.0 mm)		
	0600	22	SSW	1.9	4	1005			29	94%	15% (0.0 mm)		
	1200	23	SW	1.9	4	1004			30	63%	14% (0.0 mm)		
	1800	21	WSW	1.9	4	1003			30	85%	12% (0.0 mm)		

**22 April 24 Mon (Probability 70%)**

**23 April 24 Tue (Probability 60%)**

**24 April 24 Wed (Probability 50%)**

**25 April 24 Thu (Probability 50%)**



Significant wave height (m)



**MARINE WEATHER FORECAST- 10 NM SOUTH OF MONGLA FAIRWAY (Lat 21° 16'N, Long 089° 34' E)**

**DATE : 18 to 25 April 2024**

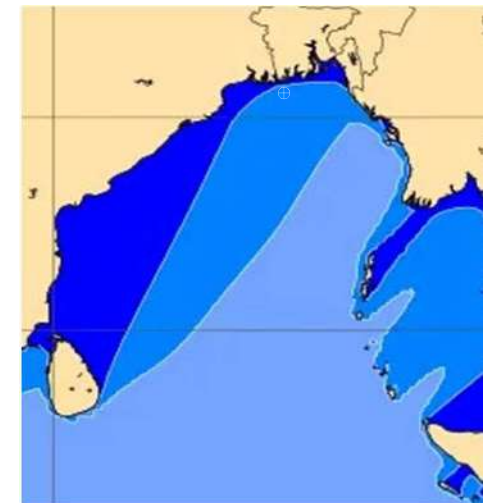
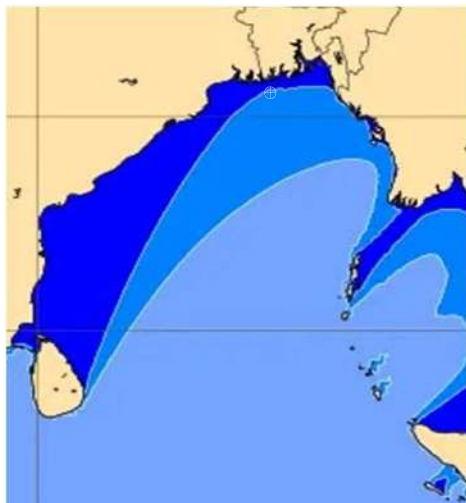
Date	Time	Max Wind Spd (kts)	Wind Direction	Wave Ht (m)	Sea State	Baro Pressure	Air Temp		Sea Surface Temp	Humidity (%)	Prob of Rain (%)	Sea State	Wave Ht (m)
							Max	Min					
18-04-24	0001	25	SW	1.9	4	1006	35	25	30	81%	13% (0.0 mm)	0	0
	0600	22	SW	1.9	4	1006			29	92%	14% (0.0 mm)	1	0 - 0.1
	1200	19	SSW	1.8	4	1007			30	65%	15% (0.0 mm)	2	0.1 - 0.5
	1800	25	WSW	1.9	4	1003			30	84%	14% (0.0 mm)	3	0.5 - 1.25
19-04-24	0001	23	SW	1.9	4	1004	35	25	30	82%	13% (0.0 mm)	4	1.25 - 2.5
	0600	22	SSW	1.9	4	1003			29	94%	15% (0.0 mm)	5	2.5 - 4.0
	1200	24	SW	1.9	4	1004			30	61%	14% (0.0 mm)	6	4.0 - 6.0
	1800	26	WSW	1.9	4	1002			30	83%	13% (0.0 mm)	7	6.0 - 9.0
20-04-24	0001	22	SSW	1.9	4	1004	35	25	30	80%	13% (0.0 mm)	8	9.0 - 14.0
	0600	24	SW	1.9	4	1003			29	92%	12% (0.0 mm)	9	Over 14.0
	1200	22	SSW	1.9	4	1004			30	64%	14% (0.0 mm)		
	1800	23	SW	1.9	4	1002			30	81%	11% (0.0 mm)		
21-04-24	0001	22	SW	1.9	4	1004	36	25	30	83%	14% (0.0 mm)		
	0600	21	SW	1.8	4	1003			29	95%	12% (0.0 mm)		
	1200	20	SSW	1.8	4	1004			30	64%	11% (0.0 mm)		
	1800	25	SSW	1.9	4	1002			30	82%	13% (0.0 mm)		

**18 April 24 Thu (Probability 98%)**

**19 April 24 Fri (Probability 95%)**

**20 April 24 Sat (Probability 90%)**

**21 April 24 Sun (Probability 80%)**



Significant wave height (m)

**MARINE WEATHER FORECAST- 10 NM SOUTH OF MONGLA FAIRWAY (Lat 21° 16'N, Long 089° 34'E)**

**DATE : 18 to 25 April 2024**

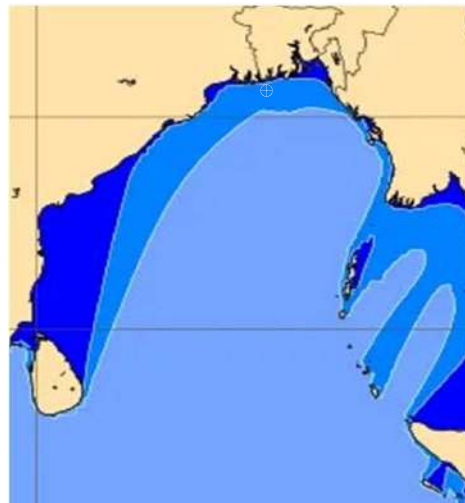
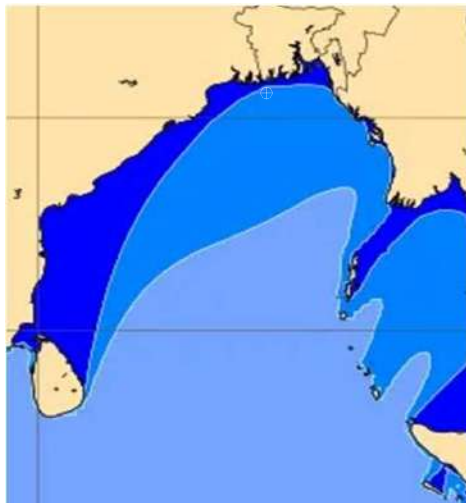
Date	Time	Max Wind Spd (kts)	W8nd Direction	Wave Ht (m)	Sea State	Baro Pressure	Air Temp		Sea Surface Temp	Humidity (%)	Prob of Rain (%)	Sea State	Wave Ht (m)
							Max	Min					
22-04-24	0001	24	SW	1.9	4	1005	36	25	30	83%	13% (0.0 mm)	0	0
	0600	19	SW	1.9	4	1005			29	91%	14% (0.0 mm)	1	0 - 0.1
	1200	17	W	1.9	4	1005			30	63%	11% (0.0 mm)	2	0.1 - 0.5
	1800	23	WSW	2.0	4	1002			30	84%	12% (0.0 mm)	3	0.5 - 1.25
23-04-24	0001	25	SW	2.0	4	1005	36	25	30	81%	15% (0.0 mm)	4	1.25 - 2.5
	0600	19	SW	1.8	4	1004			29	92%	11% (0.0 mm)	5	2.5 - 4.0
	1200	21	SSW	1.9	4	1005			30	63%	16% (0.0 mm)	6	4.0 - 6.0
	1800	22	SSW	1.9	4	1002			30	85%	12% (0.0 mm)	7	6.0 - 9.0
24-04-24	0001	23	SW	1.9	4	1005	36	25	30	81%	13% (0.0 mm)	8	9.0 - 14.0
	0600	25	SW	1.9	4	1004			29	94%	15% (0.0 mm)	9	Over 14.0
	1200	21	SSW	1.9	4	1005			30	62%	14% (0.0 mm)		
	1800	23	SSW	1.9	4	1002			30	81%	12% (0.0 mm)		
25-04-24	0001	24	SW	2.0	4	1005	36	25	30	83%	15% (0.0 mm)		
	0600	22	SSW	1.9	4	1004			29	95%	14% (0.0 mm)		
	1200	21	SW	1.9	4	1005			30	64%	12% (0.0 mm)		
	1800	23	WSW	1.9	4	1002			30	83%	13% (0.0 mm)		

**22 April 24 Mon (Probability 70%)**

**23 April 24 Tue (Probability 60%)**

**24 April 24 Wed (Probability 50%)**

**25 April 24 Thu (Probability 50%)**



Significant wave height (m)

## PREDICTED SURFACE PRESSURE FORECAST (18 to 24 April 2024)

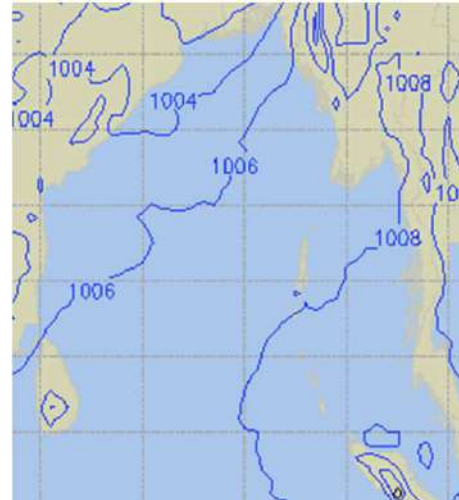
**18 April 24 Thu (Probability 98%)**



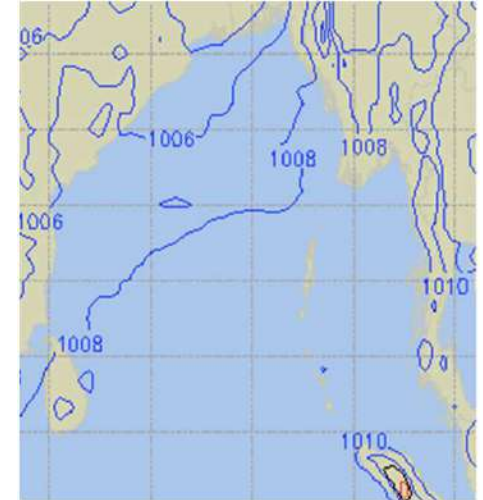
**19 April 24 Fri (Probability 95%)**



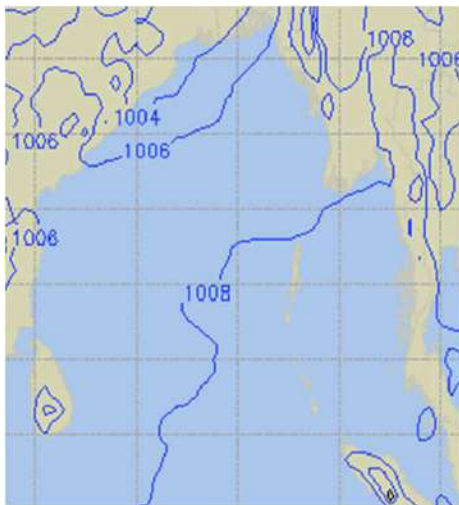
**20 April 24 Sat (Probability 90%)**



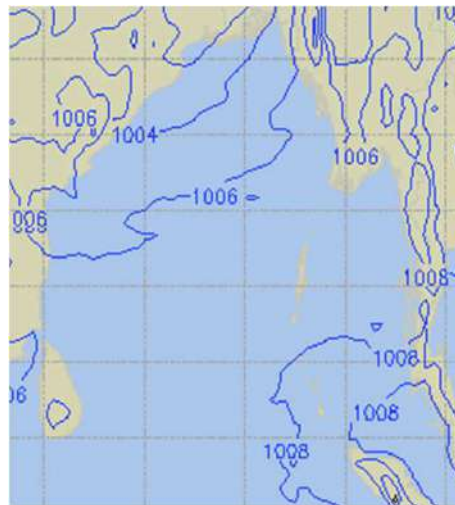
**21 April 24 Sun (Probability 80%)**



**22 April 24 Mon (Probability 70%)**



**23 April 24 Tue (Probability 60%)**



**24 April 24 Wed (Probability 60%)**

