

MARINE WEATHER FORECAST- NEAR AUTHORITY BUOY (Lat 22° 12'N, Long 091° 38'E)

DATE : 18 to 25 March 2024

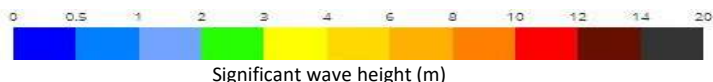
Date	Time	Max Wind Spd (kts)	Wind Direction	Wave Ht (m)	Sea State	Baro Pressure	Air Temp		Sea Surface Temp	Humidity (%)	Prob of Rain (%)	Sea State	Wave Ht (m)
							Max	Min					
18-03-24	0001	10	N	0.2	1	1012	33	21	24	92%	10% (0.0 mm)	0	0
	0600	6	ENE	0.1	1	1012			23	94%	11% (0.0 mm)	1	0 - 0.1
	1200	11	WNW	0.2	2	1013			27	73%	13% (0.0 mm)	2	0.1 - 0.5
	1800	13	WNW	0.2	2	1008			25	85%	15% (0.0 mm)	3	0.5 - 1.25
19-03-24	0001	5	NE	0.1	1	1010	33	21	24	91%	14% (0.0 mm)	4	1.25 - 2.5
	0600	6	NNW	0.1	1	1011			23	93%	12% (0.0 mm)	5	2.5 - 4.0
	1200	11	WNW	0.2	2	1012			27	72%	10% (0.0 mm)	6	4.0 - 6.0
	1800	8	WNW	0.2	2	1007			25	84%	13% (0.0 mm)	7	6.0 - 9.0
20-03-24	0001	10	W	0.2	2	1011	33	21	24	93%	15% (0.0 mm)	8	9.0 - 14.0
	0600	12	NW	0.2	2	1012			23	95%	10% (0.0 mm)	9	Over 14.0
	1200	10	WNW	0.2	2	1013			27	72%	11% (0.0 mm)		
	1800	11	W	0.2	2	1010			25	84%	12% (0.0 mm)		
21-03-24	0001	13	W	0.2	2	1011	33	21	24	91%	13% (0.0 mm)		
	0600	10	NW	0.2	2	1013			23	96%	10% (0.0 mm)		
	1200	11	NW	0.2	2	1011			27	72%	13% (0.0 mm)		
	1800	14	WNW	0.2	2	1010			25	84%	11% (0.0 mm)		

18 Mar 24 Mon (Probability 98%)

19 Mar 24 Tue (Probability 95%)

20 Mar 24 Wed (Probability 90%)

21 Mar 24 Thu (Probability 80%)



Significant wave height (m)

MARINE WEATHER FORECAST- NEAR AUTHORITY BUOY (Lat 22° 12'N, Long 091° 38'E)

DATE : 18 to 25 March 2024


Date	Time	Max Wind Spd (kts)	Wind Direction	Wave Ht (m)	Sea State	Baro Pressure	Air Temp		Sea Surface Temp	Humidity (%)	Prob of Rain (%)	Sea State	Wave Ht (m)
							Max	Min					
22-03-24	0001	15	S	0.2	2	1012	33	21	24	92%	13% (0.0 mm)	0	0
	0600	12	SE	0.2	2	1011			23	94%	14% (0.0 mm)	1	0 - 0.1
	1200	6	SE	0.1	1	1012			27	73%	11% (0.0 mm)	2	0.1 - 0.5
	1800	8	E	0.1	1	1009			25	86%	12% (0.0 mm)	3	0.5 - 1.25
23-03-24	0001	11	SE	0.2	2	1010	32	21	24	93%	10% (0.0 mm)	4	1.25 - 2.5
	0600	9	ESE	0.2	2	1009			23	94%	13% (0.0 mm)	5	2.5 - 4.0
	1200	10	SW	0.2	2	1011			27	72%	15% (0.0 mm)	6	4.0 - 6.0
	1800	10	SSW	0.2	2	1009			25	86%	11% (0.0 mm)	7	6.0 - 9.0
24-03-24	0001	11	SE	0.2	2	1011	32	21	24	95%	10% (0.0 mm)	8	9.0 - 14.0
	0600	8	SE	0.1	1	1012			23	97%	12% (0.0 mm)	9	Over 14.0
	1200	10	SSW	0.2	2	1013			27	76%	13% (0.0 mm)		
	1800	11	SW	0.2	2	1011			25	87%	12% (0.0 mm)		
25-03-24	0001	10	SE	0.2	2	1011	32	21	24	94%	14% (0.0 mm)		
	0600	13	ESE	0.2	2	1010			23	96%	11% (0.0 mm)		
	1200	9	SSW	0.1	1	1011			27	72%	10% (0.0 mm)		
	1800	12	WSW	0.2	2	1009			25	84%	12% (0.0 mm)		

22 Mar 24 Fri (Probability 70%)

23 Mar 24 Sat (Probability 60%)

24 Mar 24 Sun (Probability 50%)

25 Mar 24 Mon (Probability 50%)



MARINE WEATHER FORECAST- 20 NM WEST OF ELEPHANT POINT (Lat 21° 10'N, Long 091° 42'E)

DATE : 18 to 25 March 2024


Date	Time	Max Wind Spd (kts)	Wind Direction	Wave Ht (m)	Sea State	Baro Pressure	Air Temp		Sea Surface Temp	Humidity (%)	Prob of Rain (%)	Sea State	Wave Ht (m)
							Max	Min					
18-03-24	0001	13	N	0.6	3	1011	33	21	24	91%	14% (0.0 mm)	0	0
	0600	14	N	0.6	3	1011			23	96%	11% (0.0 mm)	1	0 - 0.1
	1200	17	NNW	0.6	3	1012			28	73%	13% (0.0 mm)	2	0.1 - 0.5
	1800	15	WNW	0.6	3	1009			25	84%	14% (0.0 mm)	3	0.5 - 1.25
19-03-24	0001	7	NW	0.5	2	1010	33	22	24	93%	12% (0.0 mm)	4	1.25 - 2.5
	0600	10	NNW	0.5	2	1011			23	97%	15% (0.0 mm)	5	2.5 - 4.0
	1200	12	NW	0.6	3	1012			28	72%	10% (0.0 mm)	6	4.0 - 6.0
	1800	8	W	0.5	2	1008			26	86%	12% (0.0 mm)	7	6.0 - 9.0
20-03-24	0001	10	WNW	0.6	3	1011	33	21	24	93%	13% (0.0 mm)	8	9.0 - 14.0
	0600	7	WNW	0.5	2	1012			23	96%	11% (0.0 mm)	9	Over 14.0
	1200	12	NNW	0.6	3	1013			28	71%	12% (0.0 mm)		
	1800	11	WNW	0.6	3	1010			25	85%	14% (0.0 mm)		
21-03-24	0001	10	WNW	0.6	3	1011	33	21	24	92%	13% (0.0 mm)		
	0600	8	NW	0.5	2	1012			23	97%	10% (0.0 mm)		
	1200	10	NNW	0.6	3	1011			28	73%	12% (0.0 mm)		
	1800	12	WNW	0.6	3	1010			25	86%	11% (0.0 mm)		

18 Mar 24 Mon (Probability 98%)

19 Mar 24 Tue (Probability 95%)

20 Mar 24 Wed (Probability 90%)

21 Mar 24 Thu (Probability 80%)



Significant wave height (m)

MARINE WEATHER FORECAST- 20 NM WEST OF ELEPHANT POINT (Lat 21° 10' N, Long 091° 42' E)

DATE : 18 to 25 March 2024


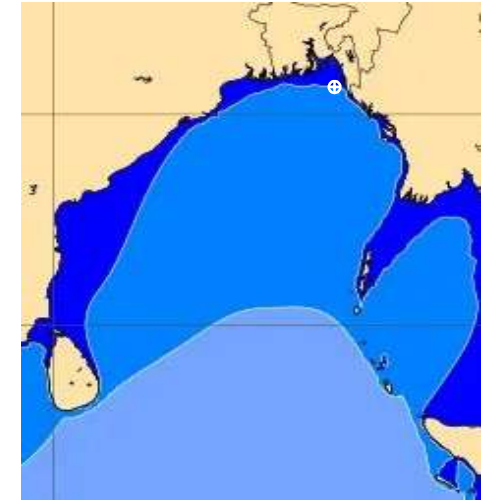
Date	Time	Max Wind Spd (kts)	Wind Direction	Wave Ht (m)	Sea State	Baro Pressure	Air Temp		Sea Surface Temp	Humidity (%)	Prob of Rain (%)	Sea State	Wave Ht (m)
							Max	Min					
22-03-24	0001	8	NW	0.5	2	1013	33	21	24	92%	11% (0.0 mm)	0	0
	0600	13	E	0.6	3	1011			23	94%	13% (0.0 mm)	1	0 - 0.1
	1200	11	SSE	0.6	3	1010			27	73%	14% (0.0 mm)	2	0.1 - 0.5
	1800	7	SW	0.5	2	1008			25	86%	10% (0.0 mm)	3	0.5 - 1.25
23-03-24	0001	6	SE	0.5	2	1009	32	21	24	91%	12% (0.0 mm)	4	1.25 - 2.5
	0600	10	SE	0.6	3	1009			23	96%	15% (0.0 mm)	5	2.5 - 4.0
	1200	11	SSE	0.6	3	1011			27	72%	13% (0.0 mm)	6	4.0 - 6.0
	1800	8	SSW	0.5	2	1009			25	86%	11% (0.0 mm)	7	6.0 - 9.0
24-03-24	0001	7	SE	0.5	2	1011	32	21	24	93%	14% (0.0 mm)	8	9.0 - 14.0
	0600	11	SSE	0.6	3	1012			23	97%	12% (0.0 mm)	9	Over 14.0
	1200	10	S	0.6	3	1013			27	72%	15% (0.0 mm)		
	1800	11	SSW	0.6	3	1011			25	85%	14% (0.0 mm)		
25-03-24	0001	9	SE	0.5	2	1012	32	21	24	92%	13% (0.0 mm)		
	0600	10	SSE	0.6	3	1010			23	96%	12% (0.0 mm)		
	1200	13	SW	0.6	3	1012			27	73%	10% (0.0 mm)		
	1800	12	WSW	0.6	3	1009			25	84%	12% (0.0 mm)		

22 Mar 24 Fri (Probability 70%)

23 Mar 24 Sat (Probability 60%)

24 Mar 24 Sun (Probability 50%)

25 Mar 24 Mon (Probability 50%)



MARINE WEATHER FORECAST- 15 NM WEST OF ST. MARTIN'S LIGHT HOUSE (Lat 20° 37'N, Long 092° 03' E)

DATE : 18 to 25 March 2024


Date	Time	Max Wind Spd (kts)	Wind Direction	Wave Ht (m)	Sea State	Baro Pressure	Air Temp		Sea Surface Temp	Humidity (%)	Prob of Rain(%)	Sea State	Wave Ht (m)
							Max	Min					
18-03-24	0001	15	N	0.8	3	1012	33	21	24	94%	12% (0.0 mm)	0	0
	0600	14	N	0.7	3	1011			23	96%	14% (0.0 mm)	1	0 - 0.1
	1200	10	NNW	0.7	3	1013			27	73%	13% (0.0 mm)	2	0.1 - 0.5
	1800	20	WNW	0.8	3	1008			25	84%	16% (0.0 mm)	3	0.5 - 1.25
19-03-24	0001	11	NW	0.7	3	1011	33	21	24	91%	10% (0.0 mm)	4	1.25 - 2.5
	0600	12	NNW	0.7	3	1010			24	96%	11% (0.0 mm)	5	2.5 - 4.0
	1200	12	NW	0.7	3	1013			27	72%	14% (0.0 mm)	6	4.0 - 6.0
	1800	13	WNW	0.7	3	1008			25	83%	12% (0.0 mm)	7	6.0 - 9.0
20-03-24	0001	6	WSW	0.6	3	1011	32	21	24	94%	15% (0.0 mm)	8	9.0 - 14.0
	0600	10	NW	0.7	3	1012			23	96%	13% (0.0 mm)	9	Over 14.0
	1200	7	NW	0.6	3	1013			27	71%	15% (0.0 mm)		
	1800	10	WNW	0.7	3	1012			25	83%	14% (0.0 mm)		
21-03-24	0001	9	WNW	0.6	3	1011	33	21	24	92%	10% (0.0 mm)		
	0600	10	NW	0.6	3	1012			23	94%	12% (0.0 mm)		
	1200	11	NNW	0.7	3	1011			27	73%	16% (0.0 mm)		
	1800	13	WNW	0.7	3	1010			25	84%	13% (0.0 mm)		

18 Mar 24 Mon (Probability 98%)

19 Mar 24 Tue (Probability 95%)

20 Mar 24 Wed (Probability 90%)

21 Mar 24 Thu (Probability 80%)



Significant wave height (m)

MARINE WEATHER FORECAST- 15 NM WEST OF ST. MARTIN'S LIGHT HOUSE (Lat 20° 37'N, Long 092° 03' E)

DATE : 18 to 25 March 2024


Date	Time	Max Wind Spd (kts)	Wind Direction	Wave Ht (m)	Sea State	Baro Pressure	Air Temp		Sea Surface Temp	Humidity (%)	Prob of Rain (%)	Sea State	Wave Ht (m)
							Max	Min					
22-03-24	0001	17	NW	0.7	3	1012	33	21	24	91%	11% (0.0 mm)	0	0
	0600	10	S	0.4	3	1011			22	96%	13% (0.0 mm)	1	0 - 0.1
	1200	11	SSE	0.7	3	1012			27	73%	14% (0.0 mm)	2	0.1 - 0.5
	1800	6	SSW	0.6	3	1008			25	87%	15% (0.0 mm)	3	0.5 - 1.25
23-03-24	0001	5	SW	0.7	3	1010	32	21	24	92%	12% (0.0 mm)	4	1.25 - 2.5
	0600	4	SE	0.6	3	1008			22	96%	13% (0.0 mm)	5	2.5 - 4.0
	1200	9	SSE	0.7	3	1011			27	73%	10% (0.0 mm)	6	4.0 - 6.0
	1800	8	S	0.6	3	1009			25	85%	11% (0.0 mm)	7	6.0 - 9.0
24-03-24	0001	8	SSW	0.6	3	1011	32	21	24	94%	14% (0.0 mm)	8	9.0 - 14.0
	0600	5	SE	0.6	3	1010			22	98%	12% (0.0 mm)	9	Over 14.0
	1200	8	SE	0.7	3	1013			27	72%	12% (0.0 mm)		
	1800	7	SSE	0.6	3	1011			25	86%	15% (0.0 mm)		
25-03-24	0001	9	SSW	0.7	3	1011	32	21	24	92%	12% (0.0 mm)		
	0600	8	SE	0.7	3	1010			22	97%	14% (0.0 mm)		
	1200	6	SSE	0.7	3	1012			27	73%	13% (0.0 mm)		
	1800	7	WSW	0.7	3	1010			25	86%	16% (0.0 mm)		

22 Mar 24 Fri (Probability 70%)

23 Mar 24 Sat (Probability 60%)

24 Mar 24 Sun (Probability 50%)

25 Mar 24 Mon (Probability 50%)



Significant wave height (m)

MARINE WEATHER FORECAST- 40 NM ESE OF PAYRA FAIRWAY (Lat 21° 07' N, Long 090° 45' E)

DATE : 18 to 25 March 2024


Date	Time	Max Wind Spd (kts)	Wind Direction	Wave Ht (m)	Sea State	Baro Pressure	Air Temp		Sea Surface Temp	Humidity (%)	Prob of Rain (%)	Sea State	Wave Ht (m)
							Max	Min					
18-03-24	0001	12	NNW	0.7	3	1012	33	21	24	93%	13% (0.0 mm)	0	0
	0600	10	NNW	0.6	3	1012			23	97%	10% (0.0 mm)	1	0 - 0.1
	1200	11	N	0.6	3	1013			27	71%	14% (0.0 mm)	2	0.1 - 0.5
	1800	5	W	0.6	3	1009			25	86%	12% (0.0 mm)	3	0.5 - 1.25
19-03-24	0001	16	WNW	0.7	3	1010	33	22	24	93%	11% (0.0 mm)	4	1.25 - 2.5
	0600	14	NW	0.7	3	1011			22	94%	13% (0.0 mm)	5	2.5 - 4.0
	1200	8	NNW	0.6	3	1012			27	72%	10% (0.0 mm)	6	4.0 - 6.0
	1800	6	S	0.6	3	1008			25	84%	12% (0.0 mm)	7	6.0 - 9.0
20-03-24	0001	9	WNW	0.7	3	1011	32	22	24	91%	11% (0.0 mm)	8	9.0 - 14.0
	0600	6	NNW	0.6	3	1012			22	93%	12% (0.0 mm)	9	Over 14.0
	1200	11	N	0.7	3	1013			27	72%	13% (0.0 mm)		
	1800	8	W	0.6	3	1012			25	86%	11% (0.0 mm)		
21-03-24	0001	10	WNW	0.7	3	1011	32	22	24	92%	12% (0.0 mm)		
	0600	9	NNW	0.7	3	1012			23	94%	10% (0.0 mm)		
	1200	12	NW	0.7	3	1013			27	73%	13% (0.0 mm)		
	1800	10	WNW	0.7	3	1010			25	86%	11% (0.0 mm)		

18 Mar 24 Mon (Probability 98%)

19 Mar 24 Tue (Probability 95%)

20 Mar 24 Wed (Probability 90%)

21 Mar 24 Thu (Probability 80%)



MARINE WEATHER FORECAST- 40 NM ESE OF PAYRA FAIRWAY (Lat 21° 07' N, Long 090° 45' E)

DATE : 18 to 25 March 2024


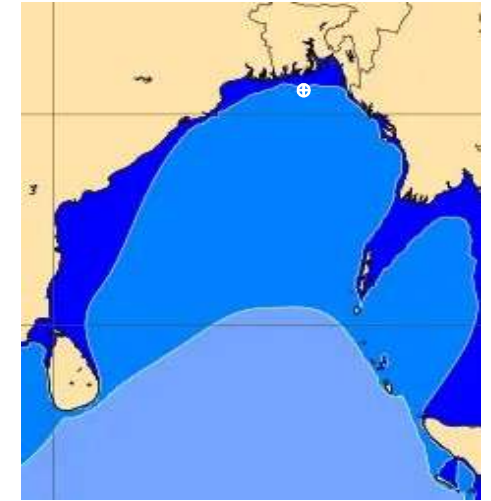
Date	Time	Max Wind Spd (kts)	Wind Direction	Wave Ht (m)	Sea State	Baro Pressure	Air Temp		Sea Surface Temp	Humidity (%)	Prob of Rain (%)	Sea State	Wave Ht (m)
							Max	Min					
22-03-24	0001	8	SSE	0.6	3	1012	33	21	25	92%	17% (0.0 mm)	0	0
	0600	15	SSE	0.7	3	1010			24	97%	12% (0.0 mm)	1	0 - 0.1
	1200	7	S	0.6	3	1011			27	71%	16% (0.0 mm)	2	0.1 - 0.5
	1800	5	WSW	0.6	3	1008			25	86%	15% (0.0 mm)	3	0.5 - 1.25
23-03-24	0001	4	S	0.6	3	1009	32	21	25	83%	14% (0.0 mm)	4	1.25 - 2.5
	0600	5	SSE	0.6	3	1009			24	94%	13% (0.0 mm)	5	2.5 - 4.0
	1200	7	S	0.6	3	1011			27	71%	15% (0.0 mm)	6	4.0 - 6.0
	1800	6	SSW	0.6	3	1009			25	86%	12% (0.0 mm)	7	6.0 - 9.0
24-03-24	0001	9	SSE	0.7	3	1010	32	21	25	92%	15% (0.0 mm)	8	9.0 - 14.0
	0600	7	SSE	0.6	3	1011			24	92%	16% (0.0 mm)	9	Over 14.0
	1200	10	SW	0.7	3	1013			27	74%	18% (0.0 mm)		
	1800	10	SSW	0.7	3	1010			25	83%	16% (0.0 mm)		
25-03-24	0001	11	WSW	0.7	3	1011	32	21	25	91%	12% (0.0 mm)		
	0600	9	SW	0.6	3	1010			24	96%	14% (0.0 mm)		
	1200	8	SSW	0.6	3	1011			27	72%	13% (0.0 mm)		
	1800	10	WSW	0.7	3	1009			25	86%	16% (0.0 mm)		

22 Mar 24 Fri (Probability 70%)

23 Mar 24 Sat (Probability 60%)

24 Mar 24 Sun (Probability 50%)

25 Mar 24 Mon (Probability 50%)



MARINE WEATHER FORECAST- 10 NM SOUTH OF MONGLA FAIRWAY (Lat 21° 16'N, Long 089° 34' E)

DATE : 18 to 25 March 2024

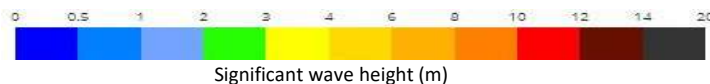
Date	Time	Max Wind Spd (kts)	Wind Direction	Wave Ht (m)	Sea State	Baro Pressure	Air Temp		Sea Surface Temp	Humidity (%)	Prob of Rain (%)	Sea State	Wave Ht (m)
							Max	Min					
18-03-24	0001	5	W	0.6	3	1012	33	21	24	90%	10% (0.0 mm)	0	0
	0600	4	NW	0.6	3	1012			23	93%	14% (0.0 mm)	1	0 - 0.1
	1200	5	NW	0.6	3	1013			27	72%	12% (0.0 mm)	2	0.1 - 0.5
	1800	10	SSW	0.6	3	1009			25	86%	13% (0.0 mm)	3	0.5 - 1.25
19-03-24	0001	13	W	0.7	3	1011	33	21	24	92%	11% (0.0 mm)	4	1.25 - 2.5
	0600	12	WNW	0.7	3	1010			23	94%	12% (0.0 mm)	5	2.5 - 4.0
	1200	5	NE	0.6	3	1013			27	73%	12% (0.0 mm)	6	4.0 - 6.0
	1800	7	SSW	0.6	3	1008			25	82%	14% (0.0 mm)	7	6.0 - 9.0
20-03-24	0001	11	W	0.6	3	1012	32	21	24	92%	10% (0.0 mm)	8	9.0 - 14.0
	0600	6	NNW	0.6	3	1012			23	96%	13% (0.0 mm)	9	Over 14.0
	1200	8	NNE	0.6	3	1013			27	73%	14% (0.0 mm)		
	1800	12	WNW	0.6	3	1002			25	84%	13% (0.0 mm)		
21-03-24	0001	12	NW	0.7	3	1012	32	21	24	92%	16% (0.0 mm)		
	0600	9	NNE	0.6	3	1013			23	96%	14% (0.0 mm)		
	1200	8	NW	0.6	3	1012			27	71%	12% (0.0 mm)		
	1800	10	WNW	0.6	3	1010			25	85%	16% (0.0 mm)		

18 Mar 24 Mon (Probability 98%)

19 Mar 24 Tue (Probability 95%)

20 Mar 24 Wed (Probability 90%)

21 Mar 24 Thu (Probability 80%)



MARINE WEATHER FORECAST- 10 NM SOUTH OF MONGLA FAIRWAY (Lat 21° 16'N, Long 089° 34' E)

DATE : 18 to 25 March 2024


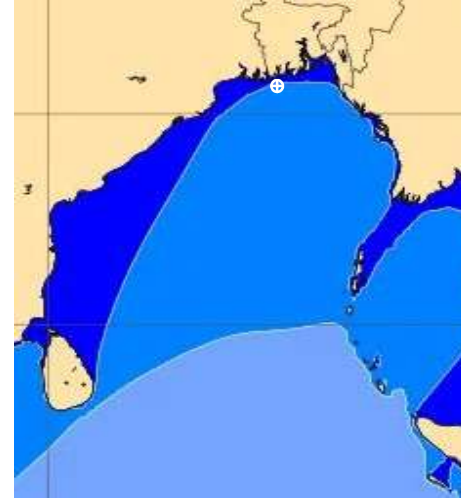
Date	Time	Max Wind Spd (kts)	W8nd Direction	Wave Ht (m)	Sea State	Baro Pressure	Air Temp		Sea Surface Temp	Humidity (%)	Prob of Rain (%)	Sea State	Wave Ht (m)
							Max	Min					
22-03-24	0001	15	SSW	0.7	3	1012	32	21	24	91%	12% (0.0 mm)	0	0
	0600	9	SSE	0.6	3	1010			23	94%	10% (0.0 mm)	1	0 - 0.1
	1200	5	E	0.6	3	1011			27	72%	11% (0.0 mm)	2	0.1 - 0.5
	1800	7	SW	0.6	3	1008			25	86%	12% (0.0 mm)		
23-03-24	0001	9	SSE	0.7	3	1008	32	21	24	92%	13% (0.0 mm)	3	0.5 - 1.25
	0600	7	SSW	0.6	3	1008			23	97%	12% (0.0 mm)	4	1.25 - 2.5
	1200	7	S	0.6	3	1050			27	73%	10% (0.0 mm)		
	1800	8	SSW	0.6	3	1009			25	86%	11% (0.0 mm)	5	2.5 - 4.0
24-03-24	0001	14	S	0.7	3	1010	32	21	24	92%	12% (0.0 mm)	6	4.0 - 6.0
	0600	11	S	0.7	3	1011			23	96%	13% (0.0 mm)	7	6.0 - 9.0
	1200	14	SSW	0.7	3	1010			27	71%	11% (0.0 mm)		
	1800	13	SSW	0.7	3	1008			25	83%	12% (0.0 mm)	8	9.0 - 14.0
25-03-24	0001	12	S	0.7	3	1010	32	21	24	95%	11% (0.0 mm)	9	Over 14.0
	0600	14	SW	0.7	3	1011			23	97%	13% (0.0 mm)		
	1200	13	SSW	0.7	3	1010			27	72%	12% (0.0 mm)		
	1800	12	WSW	0.7	3	1008			25	83%	15% (0.0 mm)		

22 Mar 24 Fri (Probability 70%)

23 Mar 24 Sat (Probability 60%)

24 Mar 24 Sun (Probability 50%)

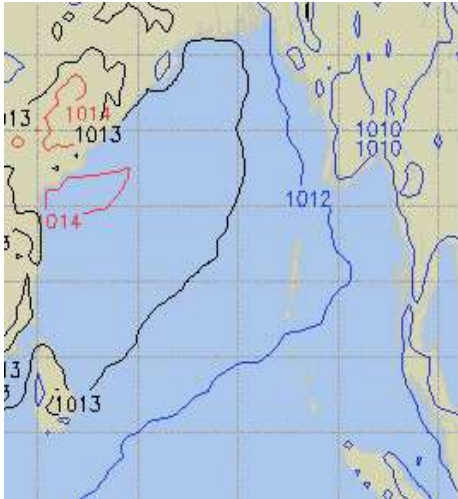
25 Mar 24 Mon (Probability 50%)



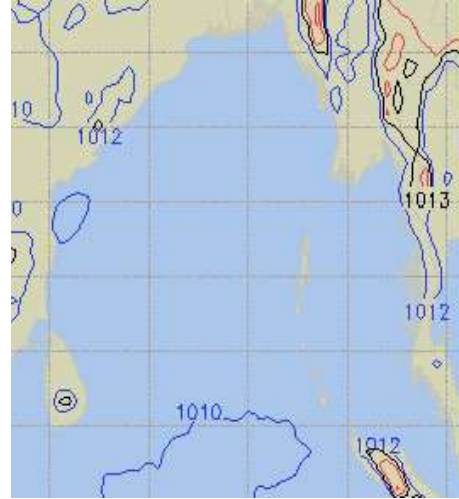
Significant wave height (m)

PREDICTED SURFACE PRESSURE FORECAST (18 to 24 March 2024)

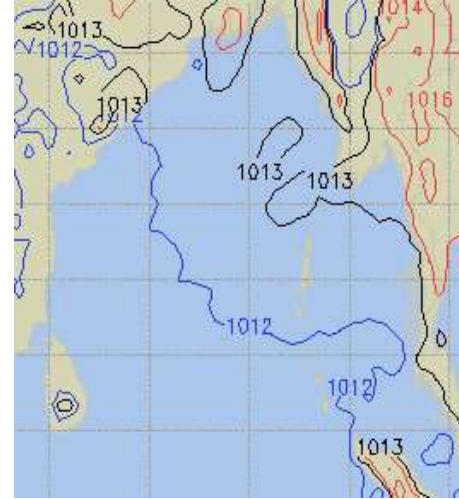
18 Mar 24 Mon (Probability 98%)



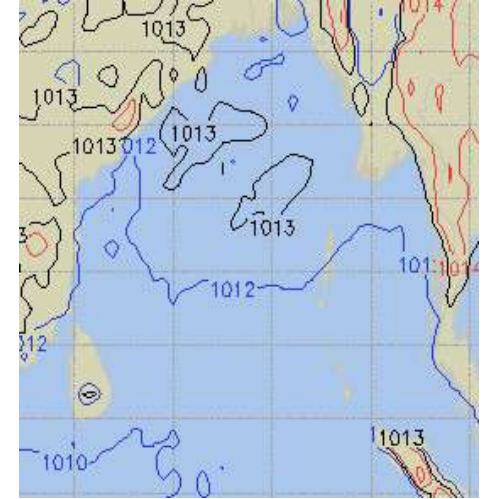
19 Mar 24 Tue (Probability 95%)



20 Mar 24 Wed (Probability 90%)



21 Mar 24 Thu (Probability 80%)



22 Mar 24 Fri (Probability 70%)



23 Mar 24 Sat (Probability 60%)



24 Mar 24 Sun (Probability 60%)

