

MARINE WEATHER FORECAST- NEAR AUTHORITY BUOY (Lat 22° 12'N, Long 091° 38'E)

DATE : 16 to 23 March 2024

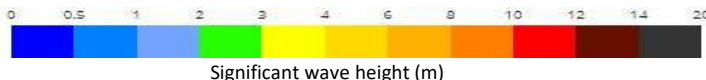
Date	Time	Max Wind Spd (kts)	Wind Direction	Wave Ht (m)	Sea State	Baro Pressure	Air Temp		Sea Surface Temp	Humidity (%)	Prob of Rain (%)	Sea State	Wave Ht (m)
							Max	Min					
16-03-24	0001	5	NNE	0.1	1	1014	33	21	24	93%	11% (0.0 mm)	0	0
	0600	10	ENE	0.1	1	1013			23	94%	13% (0.0 mm)	1	0 - 0.1
	1200	13	WNW	0.1	1	1014			27	71%	14% (0.0 mm)	2	0.1 - 0.5
	1800	19	WNW	0.2	2	1010			25	83%	11% (0.0 mm)	3	0.5 - 1.25
17-03-24	0001	18	NW	0.2	2	1012	33	21	24	90%	10% (0.0 mm)	4	1.25 - 2.5
	0600	9	NE	0.1	1	1013			23	92%	12% (0.0 mm)	5	2.5 - 4.0
	1200	14	WNW	0.1	1	1013			27	74%	13% (0.0 mm)	6	4.0 - 6.0
	1800	16	WNW	0.2	2	1009			25	83%	10% (0.0 mm)	7	6.0 - 9.0
18-03-24	0001	15	NW	0.2	2	1011	33	21	24	92%	11% (0.0 mm)	8	9.0 - 14.0
	0600	7	ENE	0.1	1	1011			23	94%	12% (0.0 mm)	9	Over 14.0
	1200	11	W	0.1	1	1012			27	73%	10% (0.0 mm)		
	1800	15	WSW	0.2	2	1008			25	84%	12% (0.0 mm)		
19-03-24	0001	16	NW	0.2	2	1011	33	21	24	93%	13% (0.0 mm)		
	0600	9	NE	0.1	1	1010			23	94%	10% (0.0 mm)		
	1200	13	NW	0.2	2	1011			27	72%	12% (0.0 mm)		
	1800	12	WSW	0.1	1	1009			25	85%	14% (0.0 mm)		

16 Mar 24 Sat (Probability 98%)

17 Mar 24 Sun (Probability 95%)

18 Mar 24 Mon (Probability 90%)

19 Mar 24 Tue (Probability 80%)



MARINE WEATHER FORECAST- NEAR AUTHORITY BUOY (Lat 22° 12'N, Long 091° 38'E)

DATE : 16 to 23 March 2024

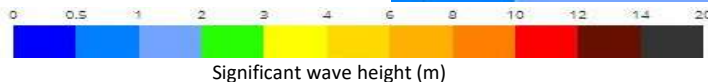
Date	Time	Max Wind Spd (kts)	Wind Direction	Wave Ht (m)	Sea State	Baro Pressure	Air Temp		Sea Surface Temp	Humidity (%)	Prob of Rain (%)	Sea State	Wave Ht (m)
							Max	Min					
20-03-24	0001	8	SSE	0.1	1	1012	33	21	24	93%	13% (0.0 mm)	0	0
	0600	7	SW	0.1	1	1012			23	94%	11% (0.0 mm)	1	0 - 0.1
	1200	6	W	0.1	1	1013			27	71%	14% (0.0 mm)	2	0.1 - 0.5
	1800	14	WSW	0.2	2	1010			25	83%	12% (0.0 mm)	3	0.5 - 1.25
21-03-24	0001	5	NNE	0.1	1	1013	32	21	24	92%	10% (0.0 mm)	4	1.25 - 2.5
	0600	6	ESE	0.1	1	1012			23	94%	12% (0.0 mm)	5	2.5 - 4.0
	1200	11	SW	0.1	1	1012			27	73%	13% (0.0 mm)	6	4.0 - 6.0
	1800	14	WSW	0.1	1	1010			25	86%	10% (0.0 mm)	7	6.0 - 9.0
22-03-24	0001	15	SSW	0.2	2	1011	32	21	24	93%	11% (0.0 mm)	8	9.0 - 14.0
	0600	12	SE	0.1	1	1010			23	94%	12% (0.0 mm)	9	Over 14.0
	1200	15	SW	0.2	2	1011			27	72%	10% (0.0 mm)		
	1800	9	SSW	0.1	1	1008			25	86%	12% (0.0 mm)		
23-03-24	0001	14	SSW	0.2	2	1011	32	21	24	90%	14% (0.0 mm)		
	0600	11	SE	0.2	2	1010			23	92%	12% (0.0 mm)		
	1200	13	SW	0.2	2	1011			27	71%	13% (0.0 mm)		
	1800	10	WSW	0.2	2	1008			25	83%	11% (0.0 mm)		

20 Mar 24 Wed (Probability 70%)

21 Mar 24 Thu (Probability 60%)

22 Mar 24 Fri (Probability 50%)

23 Mar 24 Sat (Probability 50%)



MARINE WEATHER FORECAST- 20 NM WEST OF ELEPHANT POINT (Lat 21° 10' N, Long 091° 42' E)

DATE : 16 to 23 March 2024


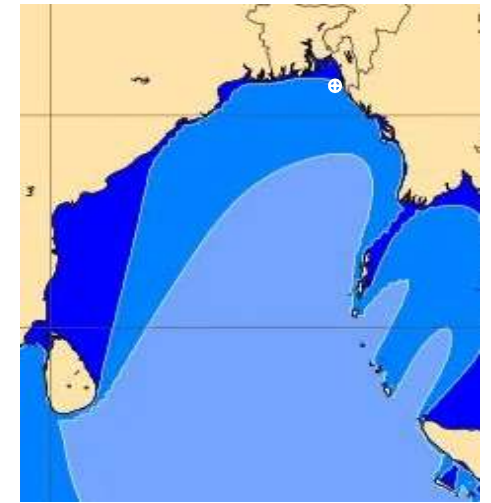
Date	Time	Max Wind Spd (kts)	Wind Direction	Wave Ht (m)	Sea State	Baro Pressure	Air Temp		Sea Surface Temp	Humidity (%)	Prob of Rain (%)	Sea State	Wave Ht (m)
							Max	Min					
16-03-24	0001	12	NNW	0.5	2	1013	33	21	24	90%	14% (0.0 mm)	0	0
	0600	11	NNE	0.5	2	1013			23	93%	12% (0.0 mm)	1	0 - 0.1
	1200	17	NW	0.6	3	1014			28	72%	13% (0.0 mm)	2	0.1 - 0.5
	1800	20	WNW	0.7	3	1010			25	84%	11% (0.0 mm)	3	0.5 - 1.25
17-03-24	0001	10	N	0.5	2	1012	33	22	24	91%	10% (0.0 mm)	4	1.25 - 2.5
	0600	15	N	0.6	3	1013			23	93%	12% (0.0 mm)	5	2.5 - 4.0
	1200	19	NW	0.7	3	1014			28	72%	13% (0.0 mm)	6	4.0 - 6.0
	1800	20	WNW	0.7	3	1009			26	84%	11% (0.0 mm)	7	6.0 - 9.0
18-03-24	0001	8	NNW	0.5	2	1011	33	21	24	91%	10% (0.0 mm)	8	9.0 - 14.0
	0600	5	N	0.5	2	1011			23	92%	14% (0.0 mm)	9	Over 14.0
	1200	17	WNW	0.6	3	1010			28	73%	13% (0.0 mm)		
	1800	19	WNW	0.7	3	1008			25	84%	12% (0.0 mm)		
19-03-24	0001	12	NNW	0.6	3	1011	33	21	24	91%	11% (0.0 mm)		
	0600	18	N	0.7	3	1010			23	93%	12% (0.0 mm)		
	1200	16	NNW	0.6	3	1011			28	72%	13% (0.0 mm)		
	1800	15	WNW	0.6	3	1008			25	84%	14% (0.0 mm)		

16 Mar 24 Sat (Probability 98%)

17 Mar 24 Sun (Probability 95%)

18 Mar 24 Mon (Probability 90%)

19 Mar 24 Tue (Probability 80%)



Significant wave height (m)

MARINE WEATHER FORECAST- 20 NM WEST OF ELEPHANT POINT (Lat 21° 10' N, Long 091° 42' E)

DATE : 16 to 23 March 2024

Date	Time	Max Wind Spd (kts)	Wind Direction	Wave Ht (m)	Sea State	Baro Pressure	Air Temp		Sea Surface Temp	Humidity (%)	Prob of Rain (%)	Sea State	Wave Ht (m)
							Max	Min					
20-03-24	0001	4	E	0.5	2	1012	33	21	24	90%	15% (0.0 mm)	0	0
	0600	6	SSW	0.5	2	1012			23	93%	13% (0.0 mm)	1	0 - 0.1
	1200	6	NW	0.5	2	1013			27	71%	14% (0.0 mm)	2	0.1 - 0.5
	1800	10	W	0.6	3	1011			25	84%	11% (0.0 mm)	3	0.5 - 1.25
21-03-24	0001	4	ENE	0.5	2	1013	33	21	24	92%	12% (0.0 mm)	4	1.25 - 2.5
	0600	5	E	0.5	2	1012			23	93%	13% (0.0 mm)	5	2.5 - 4.0
	1200	10	S	0.6	3	1013			27	74%	10% (0.0 mm)	6	4.0 - 6.0
	1800	11	WSW	0.6	3	1010			25	83%	12% (0.0 mm)	7	6.0 - 9.0
22-03-24	0001	14	SW	0.6	3	1012	32	21	24	90%	13% (0.0 mm)	8	9.0 - 14.0
	0600	11	SW	0.6	3	1010			23	93%	14% (0.0 mm)	9	Over 14.0
	1200	8	WSW	0.5	2	1011			27	71%	12% (0.0 mm)		
	1800	10	WSW	0.6	3	1009			25	85%	15% (0.0 mm)		
23-03-24	0001	13	WSW	0.6	3	1012	32	21	24	91%	11% (0.0 mm)		
	0600	10	SW	0.6	3	1010			23	94%	12% (0.0 mm)		
	1200	12	WSW	0.6	3	1011			27	73%	13% (0.0 mm)		
	1800	10	WSW	0.6	3	1009			25	85%	14% (0.0 mm)		

20 Mar 24 Wed (Probability 70%)

21 Mar 24 Thu (Probability 60%)

22 Mar 24 Fri (Probability 50%)

23 Mar 24 Sat (Probability 50%)



MARINE WEATHER FORECAST- 15 NM WEST OF ST. MARTIN'S LIGHT HOUSE (Lat 20° 37'N, Long 092° 03' E)

DATE : 16 to 23 March 2024


Date	Time	Max Wind Spd (kts)	Wind Direction	Wave Ht (m)	Sea State	Baro Pressure	Air Temp		Sea Surface Temp	Humidity (%)	Prob of Rain(%)	Sea State	Wave Ht (m)
							Max	Min					
16-03-24	0001	14	NNW	0.6	3	1014	33	21	24	93%	12% (0.0 mm)	0	0
	0600	12	N	0.6	3	1012			23	96%	14% (0.0 mm)	1	0 - 0.1
	1200	11	NNW	0.6	3	1015			27	72%	10% (0.0 mm)	2	0.1 - 0.5
	1800	16	WNW	0.7	3	1010			25	84%	13% (0.0 mm)	3	0.5 - 1.25
17-03-24	0001	17	NW	0.7	3	1013	33	21	24	91%	12% (0.0 mm)	4	1.25 - 2.5
	0600	18	NNW	0.8	3	1012			24	93%	10% (0.0 mm)	5	2.5 - 4.0
	1200	20	NW	0.8	3	1014			27	73%	11% (0.0 mm)	6	4.0 - 6.0
	1800	24	WNW	0.9	3	1009			25	84%	12% (0.0 mm)	7	6.0 - 9.0
18-03-24	0001	15	NW	0.7	3	1011	32	21	24	90%	14% (0.0 mm)	8	9.0 - 14.0
	0600	12	NNW	0.6	3	1010			23	91%	10% (0.0 mm)	9	Over 14.0
	1200	10	NW	0.6	3	1012			27	72%	12% (0.0 mm)		
	1800	22	WNW	0.8	3	1008			25	83%	13% (0.0 mm)		
19-03-24	0001	18	NNW	0.7	3	1011	33	21	24	92%	12% (0.0 mm)		
	0600	17	NW	0.7	3	1010			23	94%	14% (0.0 mm)		
	1200	20	WNW	0.8	3	1011			27	72%	10% (0.0 mm)		
	1800	13	WNW	0.6	3	1008			25	86%	12% (0.0 mm)		

16 Mar 24 Sat (Probability 98%)

17 Mar 24 Sun (Probability 95%)

18 Mar 24 Mon (Probability 90%)

19 Mar 24 Tue (Probability 80%)



Significant wave height (m)

MARINE WEATHER FORECAST- 15 NM WEST OF ST. MARTIN'S LIGHT HOUSE (Lat 20° 37'N, Long 092° 03' E)

DATE : 16 to 23 March 2024

Date	Time	Max Wind Spd (kts)	Wind Direction	Wave Ht (m)	Sea State	Baro Pressure	Air Temp		Sea Surface Temp	Humidity (%)	Prob of Rain (%)	Sea State	Wave Ht (m)
							Max	Min					
20-03-24	0001	5	SW	0.6	3	1012	33	21	24	93%	11% (0.0 mm)	0	0
	0600	5	W	0.6	3	1012			22	94%	13% (0.0 mm)	1	0 - 0.1
	1200	6	W	0.6	3	1014			27	71%	12% (0.0 mm)	2	0.1 - 0.5
	1800	10	W	0.7	3	1011			25	82%	13% (0.0 mm)	3	0.5 - 1.25
21-03-24	0001	13	WNW	0.7	3	1014	33	21	24	90%	12% (0.0 mm)	4	1.25 - 2.5
	0600	5	ENE	0.6	3	1012			22	92%	10% (0.0 mm)	5	2.5 - 4.0
	1200	6	SSE	0.6	3	1014			27	73%	12% (0.0 mm)	6	4.0 - 6.0
	1800	10	WSW	0.7	3	1010			25	82%	11% (0.0 mm)	7	6.0 - 9.0
22-03-24	0001	9	WSW	0.6	3	1012	32	21	24	91%	13% (0.0 mm)	8	9.0 - 14.0
	0600	12	WSW	0.7	3	1010			22	93%	12% (0.0 mm)	9	Over 14.0
	1200	11	W	0.7	3	1013			27	70%	11% (0.0 mm)		
	1800	10	W	0.7	3	1009			25	82%	12% (0.0 mm)		
23-03-24	0001	9	WSW	0.6	3	1012	32	21	24	93%	10% (0.0 mm)		
	0600	10	SW	0.7	3	1010			22	92%	12% (0.0 mm)		
	1200	11	NW	0.7	3	1012			27	73%	13% (0.0 mm)		
	1800	12	WNW	0.7	3	1009			25	84%	11% (0.0 mm)		

20 Mar 24 Wed (Probability 70%)

21 Mar 24 Thu (Probability 60%)

22 Mar 24 Fri (Probability 50%)

23 Mar 24 Sat (Probability 50%)



MARINE WEATHER FORECAST- 40 NM ESE OF PAYRA FAIRWAY (Lat 21° 07' N, Long 090° 45' E)

DATE : 16 to 23 March 2024

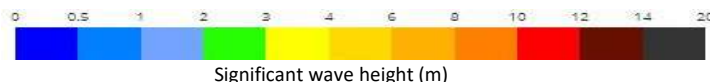
Date	Time	Max Wind Spd (kts)	Wind Direction	Wave Ht (m)	Sea State	Baro Pressure	Air Temp		Sea Surface Temp	Humidity (%)	Prob of Rain (%)	Sea State	Wave Ht (m)
							Max	Min					
16-03-24	0001	10	WNW	0.6	3	1013	33	21	24	89%	15% (0.0 mm)	0	0
	0600	8	NE	0.6	3	1013			23	94%	11% (0.0 mm)	1	0 - 0.1
	1200	6	N	0.6	3	1014			27	72%	12% (0.0 mm)	2	0.1 - 0.5
	1800	9	W	0.6	3	1011			25	83%	13% (0.0 mm)	3	0.5 - 1.25
17-03-24	0001	17	WNW	0.7	3	1013	33	22	24	95%	12% (0.0 mm)	4	1.25 - 2.5
	0600	13	NW	0.7	3	1013			22	92%	11% (0.0 mm)	5	2.5 - 4.0
	1200	12	NNW	0.6	3	1014			27	73%	10% (0.0 mm)	6	4.0 - 6.0
	1800	10	WNW	0.6	3	1010			25	84%	12% (0.0 mm)	7	6.0 - 9.0
18-03-24	0001	21	WNW	0.8	3	1011	32	22	24	93%	13% (0.0 mm)	8	9.0 - 14.0
	0600	12	WNW	0.7	3	1010			22	92%	10% (0.0 mm)	9	Over 14.0
	1200	7	WNW	0.6	3	1012			27	74%	11% (0.0 mm)		
	1800	14	W	0.7	3	1009			25	86%	12% (0.0 mm)		
19-03-24	0001	17	NW	0.7	3	1011	32	22	24	90%	10% (0.0 mm)		
	0600	14	WNW	0.6	3	1010			23	93%	11% (0.0 mm)		
	1200	10	NW	0.6	3	1011			27	71%	13% (0.0 mm)		
	1800	13	WNW	0.7	3	1009			25	84%	10% (0.0 mm)		

16 Mar 24 Sat (Probability 98%)

17 Mar 24 Sun (Probability 95%)

18 Mar 24 Mon (Probability 90%)

19 Mar 24 Tue (Probability 80%)



MARINE WEATHER FORECAST- 40 NM ESE OF PAYRA FAIRWAY (Lat 21° 07' N, Long 090° 45' E)

DATE : 16 to 23 March 2024


Date	Time	Max Wind Spd (kts)	Wind Direction	Wave Ht (m)	Sea State	Baro Pressure	Air Temp		Sea Surface Temp	Humidity (%)	Prob of Rain (%)	Sea State	Wave Ht (m)
							Max	Min					
20-03-24	0001	7	WSW	0.6	3	1012	33	21	25	93%	10% (0.0 mm)	0	0
	0600	5	WSW	0.6	3	1012			24	94%	11% (0.0 mm)	1	0 - 0.1
	1200	11	NNE	0.6	3	1014			27	72%	13% (0.0 mm)	2	0.1 - 0.5
	1800	8	W	0.6	3	1012			25	86%	12% (0.0 mm)	3	0.5 - 1.25
21-03-24	0001	4	SSW	0.6	3	1013	33	21	25	89%	15% (0.0 mm)	4	1.25 - 2.5
	0600	5	SSW	0.6	3	1012			24	91%	11% (0.0 mm)	5	2.5 - 4.0
	1200	10	S	0.7	3	1013			27	72%	13% (0.0 mm)	6	4.0 - 6.0
	1800	15	SW	0.7	3	1010			25	84%	13% (0.0 mm)	7	6.0 - 9.0
22-03-24	0001	18	WSW	0.8	3	1011	32	21	25	88%	12% (0.0 mm)	8	9.0 - 14.0
	0600	15	WNW	0.7	3	1010			24	93%	14% (0.0 mm)	9	Over 14.0
	1200	11	WNW	0.6	3	1011			27	74%	11% (0.0 mm)		
	1800	13	SW	0.7	3	1009			25	83%	13% (0.0 mm)		
23-03-24	0001	12	WSW	0.6	3	1011	32	21	25	84%	13% (0.0 mm)		
	0600	10	WNW	0.7	3	1010			24	92%	14% (0.0 mm)		
	1200	14	SW	0.7	3	1011			27	73%	11% (0.0 mm)		
	1800	11	WSW	0.7	3	1009			25	86%	15% (0.0 mm)		

20 Mar 24 Wed (Probability 70%)

21 Mar 24 Thu (Probability 60%)

22 Mar 24 Fri (Probability 50%)

23 Mar 24 Sat (Probability 50%)



Significant wave height (m)

MARINE WEATHER FORECAST- 10 NM SOUTH OF MONGLA FAIRWAY (Lat 21° 16'N, Long 089° 34' E)

DATE : 16 to 23 March 2024

Date	Time	Max Wind Spd (kts)	Wind Direction	Wave Ht (m)	Sea State	Baro Pressure	Air Temp		Sea Surface Temp	Humidity (%)	Prob of Rain (%)	Sea State	Wave Ht (m)
							Max	Min					
16-03-24	0001	4	SSE	0.6	3	1014	32	21	24	89%	14% (0.0 mm)	0	0
	0600	6	WNW	0.6	3	1013			23	91%	12% (0.0 mm)	1	0 - 0.1
	1200	5	ENE	0.6	3	1015			27	73%	13% (0.0 mm)	2	0.1 - 0.5
	1800	8	S	0.6	3	1012			25	84%	10% (0.0 mm)	3	0.5 - 1.25
17-03-24	0001	12	WSW	0.7	3	1013	32	21	24	91%	12% (0.0 mm)	4	1.25 - 2.5
	0600	11	W	0.7	3	1013			23	93%	11% (0.0 mm)	5	2.5 - 4.0
	1200	6	WNW	0.6	3	1014			27	75%	13% (0.0 mm)	6	4.0 - 6.0
	1800	11	SW	0.6	3	1010			25	84%	10% (0.0 mm)	7	6.0 - 9.0
18-03-24	0001	15	WNW	0.7	3	1012	32	21	24	92%	11% (0.0 mm)	8	9.0 - 14.0
	0600	12	W	0.7	3	1010			23	94%	10% (0.0 mm)	9	Over 14.0
	1200	9	W	0.6	3	1012			27	73%	12% (0.0 mm)		
	1800	13	SW	0.7	3	1009			25	86%	13% (0.0 mm)		
19-03-24	0001	10	WNW	0.7	3	1012	32	21	24	91%	11% (0.0 mm)		
	0600	11	SW	0.7	3	1013			23	93%	10% (0.0 mm)		
	1200	13	SW	0.7	3	1012			27	75%	12% (0.0 mm)		
	1800	12	WSW	0.7	3	1009			25	86%	11% (0.0 mm)		

16 Mar 24 Sat (Probability 98%)

17 Mar 24 Sun (Probability 95%)

18 Mar 24 Mon (Probability 90%)

19 Mar 24 Tue (Probability 80%)



Significant wave height (m)

MARINE WEATHER FORECAST- 10 NM SOUTH OF MONGLA FAIRWAY (Lat 21° 16'N, Long 089° 34' E)

DATE : 16 to 23 March 2024


Date	Time	Max Wind Spd (kts)	W8nd Direction	Wave Ht (m)	Sea State	Baro Pressure	Air Temp		Sea Surface Temp	Humidity (%)	Prob of Rain (%)	Sea State	Wave Ht (m)
							Max	Min					
20-03-24	0001	10	SSW	0.6	3	1011	32	21	24	88%	10% (0.0 mm)	0	0
	0600	5	NW	0.6	3	1012			23	90%	12% (0.0 mm)	1	0 - 0.1
	1200	11	NE	0.6	3	1014			27	71%	13% (0.0 mm)	2	0.1 - 0.5
	1800	14	WSW	0.6	3	1013			25	83%	14% (0.0 mm)		
21-03-24	0001	6	SSE	0.6	3	1013	32	21	24	92%	16% (0.0 mm)	3	0.5 - 1.25
	0600	12	SSW	0.7	3	1012			23	94%	11% (0.0 mm)	4	1.25 - 2.5
	1200	20	SW	0.8	3	1013			27	71%	10% (0.0 mm)		
	1800	18	WSW	0.8	3	1009			25	83%	15% (0.0 mm)	5	2.5 - 4.0
22-03-24	0001	16	WNW	0.7	3	1011	32	21	24	92%	14% (0.0 mm)	6	4.0 - 6.0
	0600	10	NW	0.7	3	1011			23	94%	10% (0.0 mm)	7	6.0 - 9.0
	1200	7	WNW	0.6	3	1012			27	73%	12% (0.0 mm)		
	1800	16	SW	0.7	3	1008			25	86%	13% (0.0 mm)	8	9.0 - 14.0
23-03-24	0001	15	SSW	0.7	3	1010	32	21	24	91%	11% (0.0 mm)	9	Over 14.0
	0600	13	WSW	0.7	3	1011			23	95%	10% (0.0 mm)		
	1200	10	SW	0.6	3	1010			27	74%	12% (0.0 mm)		
	1800	14	WSW	0.7	3	1008			25	86%	15% (0.0 mm)		

20 Mar 24 Wed (Probability 70%)

21 Mar 24 Thu (Probability 60%)

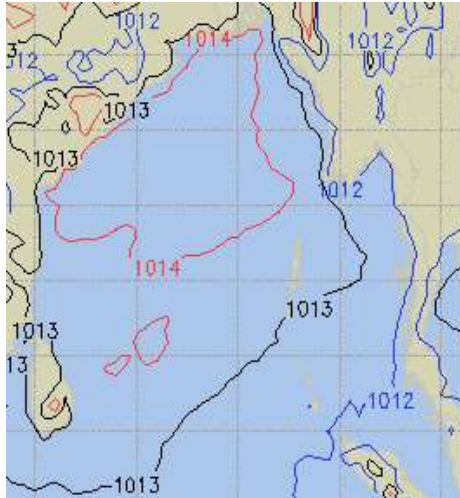
22 Mar 24 Fri (Probability 50%)

23 Mar 24 Sat (Probability 50%)

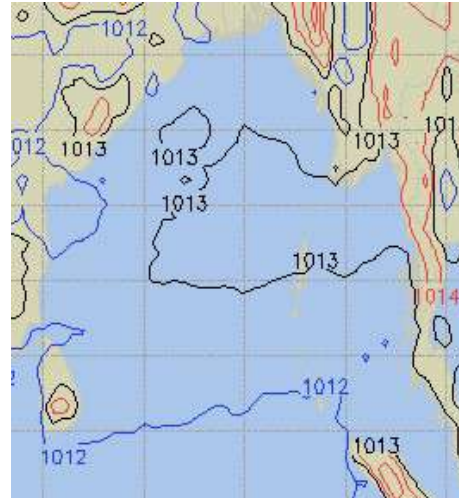


PREDICTED SURFACE PRESSURE FORECAST (16 to 22 March 2024)

16 Mar 24 Sat (Probability 98%)



17 Mar 24 Sun (Probability 95%)



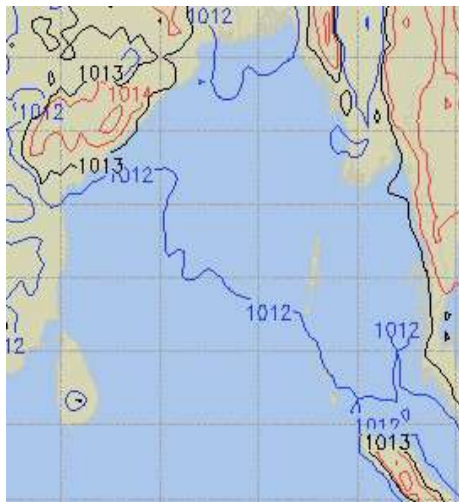
18 Mar 24 Mon (Probability 90%)



19 Mar 24 Tue (Probability 80%)



20 Mar 24 Wed (Probability 70%)



21 Mar 24 Thu (Probability 60%)



22 Mar 24 Fri (Probability 60%)

