

**MARINE WEATHER FORECAST- NEAR AUTHORITY BUOY (Lat 22° 12'N, Long 091° 38'E)**

**DATE : 16 to 23 February 2024**


Date	Time	Max Wind Spd (kts)	Wind Direction	Wave Ht (m)	Sea State	Baro Pressure	Air Temp		Sea Surface Temp	Humidity (%)	Prob of Rain (%)	Sea State	Wave Ht (m)
							Max	Min					
16-02-24	0001	17	N	0.1	1	1017	28	17	19	91%	11% (0.0 mm)	0	0
	0600	15	NNE	0.1	1	1016			18	93%	12% (0.0 mm)	1	0 - 0.1
	1200	13	WNW	0.1	1	1016			23	82%	13% (0.0 mm)	2	0.1 - 0.5
	1800	16	WNW	0.1	1	1013			22	84%	14% (0.0 mm)	3	0.5 - 1.25
17-02-24	0001	8	NNE	0.1	1	1014	28	17	19	92%	12% (0.0 mm)	4	1.25 - 2.5
	0600	6	NE	0.1	1	1013			18	93%	14% (0.0 mm)	5	2.5 - 4.0
	1200	8	WNW	0.1	1	1014			23	81%	10% (0.0 mm)	6	4.0 - 6.0
	1800	6	WSW	0.1	1	1011			22	84%	12% (0.0 mm)	7	6.0 - 9.0
18-02-24	0001	4	ENE	0.1	1	1013	28	17	19	91%	14% (0.0 mm)	8	9.0 - 14.0
	0600	5	ENE	0.1	1	1013			18	92%	12% (0.0 mm)	9	Over 14.0
	1200	6	WSW	0.1	1	1014			23	83%	13% (0.0 mm)		
	1800	7	SW	0.1	1	1011			22	84%	15% (0.0 mm)		
19-02-24	0001	5	NE	0.1	1	1013	28	17	19	90%	14% (0.0 mm)		
	0600	8	ENE	0.1	1	1014			18	91%	12% (0.0 mm)		
	1200	7	WSW	0.1	1	1013			23	83%	13% (0.0 mm)		
	1800	6	SW	0.1	1	1011			22	84%	11% (0.0 mm)		

**16 Feb 24 Fai (Probability 98%)**

**17 Feb 24 Sat (Probability 95%)**

**18 Feb 24 Sun (Probability 90%)**

**19 Feb 24 Mon (Probability 80%)**



**MARINE WEATHER FORECAST- NEAR AUTHORITY BUOY (Lat 22° 12'N, Long 091° 38'E)**

**DATE : 16 to 23 February 2024**

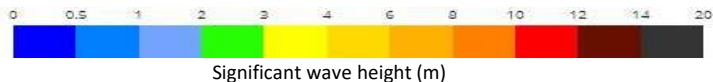
Date	Time	Max Wind Spd (kts)	Wind Direction	Wave Ht (m)	Sea State	Baro Pressure	Air Temp		Sea Surface Temp	Humidity (%)	Prob of Rain (%)	Sea State	Wave Ht (m)
							Max	Min					
20-02-24	0001	7	SSE	0.1	1	1012	28	16	19	90%	13% (0.0 mm)	0	0
	0600	7	SE	0.1	1	1012			18	92%	12% (0.0 mm)	1	0 - 0.1
	1200	10	SSW	0.1	1	1011			23	81%	14% (0.0 mm)	2	0.1 - 0.5
	1800	15	S	0.1	1	1009			22	83%	11% (0.0 mm)	3	0.5 - 1.25
21-02-24	0001	15	SE	0.1	1	1010	28	16	19	92%	12% (0.0 mm)	4	1.25 - 2.5
	0600	14	SSE	0.1	1	1010			18	94%	13% (0.0 mm)	5	2.5 - 4.0
	1200	18	SSW	0.1	1	1011			23	81%	15% (0.0 mm)	6	4.0 - 6.0
	1800	17	S	0.1	1	1009			22	83%	14% (0.0 mm)	7	6.0 - 9.0
22-02-24	0001	15	SE	0.1	1	1010	28	16	19	92%	12% (0.0 mm)	8	9.0 - 14.0
	0600	17	SE	0.1	1	1010			18	94%	13% (0.0 mm)	9	Over 14.0
	1200	19	S	0.1	1	1011			23	82%	11% (0.0 mm)		
	1800	20	S	0.1	1	1009			22	83%	12% (0.0 mm)		
23-02-24	0001	17	SSE	0.1	1	1010	28	16	19	91%	13% (0.0 mm)		
	0600	16	SE	0.1	1	1010			18	94%	11% (0.0 mm)		
	1200	18	SW	0.1	1	1011			23	82%	14% (0.0 mm)		
	1800	19	SW	0.1	1	1009			22	83%	12% (0.0 mm)		

**20 Feb 24 Tue (Probability 70%)**

**21 Feb 24 Wed (Probability 60%)**

**22 Feb 24 Thu (Probability 50%)**

**23 Feb 24 Fri (Probability 50%)**



**MARINE WEATHER FORECAST- 20 NM WEST OF ELEPHANT POINT (Lat 21° 10'N, Long 091° 42'E)**

**DATE : 16 to 23 February 2024**


Date	Time	Max Wind Spd (kts)	Wind Direction	Wave Ht (m)	Sea State	Baro Pressure	Air Temp		Sea Surface Temp	Humidity (%)	Prob of Rain (%)	Sea State	Wave Ht (m)
							Max	Min					
16-02-24	0001	19	NNW	0.4	2	1016	28	16	19	90%	13% (0.0 mm)	0	0
	0600	20	N	0.4	2	1015			18	91%	11% (0.0 mm)	1	0 - 0.1
	1200	17	NNW	0.4	2	1016			23	82%	14% (0.0 mm)	2	0.1 - 0.5
	1800	18	NNW	0.4	2	1013			22	83%	12% (0.0 mm)	3	0.5 - 1.25
17-02-24	0001	16	NNW	0.4	2	1014	28	16	19	91%	15% (0.0 mm)	4	1.25 - 2.5
	0600	11	N	0.4	2	1013			18	94%	13% (0.0 mm)	5	2.5 - 4.0
	1200	10	NW	0.4	2	1014			23	82%	11% (0.0 mm)	6	4.0 - 6.0
	1800	9	NW	0.3	2	1011			22	84%	12% (0.0 mm)	7	6.0 - 9.0
18-02-24	0001	8	WNW	0.3	2	1012	28	15	19	91%	13% (0.0 mm)	8	9.0 - 14.0
	0600	6	NNE	0.3	2	1013			18	92%	12% (0.0 mm)	9	Over 14.0
	1200	7	WNW	0.3	2	1011			23	83%	14% (0.0 mm)		
	1800	8	WNW	0.3	2	1011			21	84%	11% (0.0 mm)		
19-02-24	0001	8	WNW	0.3	2	1012	28	15	19	91%	12% (0.0 mm)		
	0600	7	NNE	0.3	2	1013			18	92%	13% (0.0 mm)		
	1200	9	WNW	0.3	2	1012			23	80%	12% (0.0 mm)		
	1800	10	WNW	0.3	2	1011			22	83%	11% (0.0 mm)		

**16 Feb 24 Fai (Probability 98%)**

**17 Feb 24 Sat (Probability 95%)**

**18 Feb 24 Sun (Probability 90%)**

**19 Feb 24 Mon (Probability 80%)**



# MARINE WEATHER FORECAST- 20 NM WEST OF ELEPHANT POINT (Lat 21° 10' N, Long 091° 42' E)

**DATE : 16 to 23 February 2024**

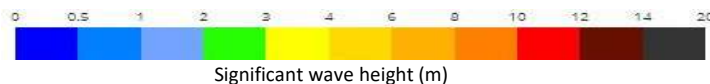
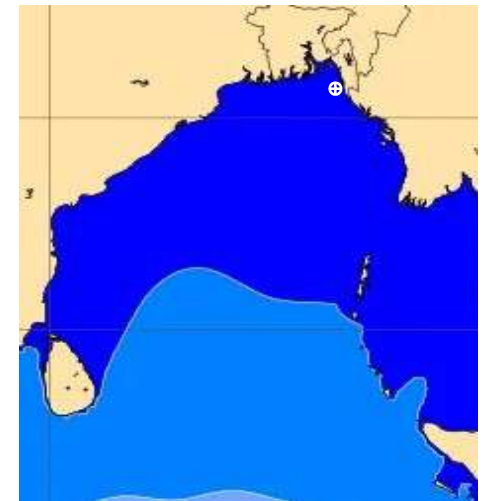
Date	Time	Max Wind Spd (kts)	Wind Direction	Wave Ht (m)	Sea State	Baro Pressure	Air Temp		Sea Surface Temp	Humidity (%)	Prob of Rain (%)	Sea State	Wave Ht (m)
							Max	Min					
20-02-24	0001	5	WNW	0.4	2	1012	28	16	19	93%	11% (0.0 mm)	0	0
	0600	4	E	0.3	2	1012			18	94%	13% (0.0 mm)	1	0 - 0.1
	1200	6	SE	0.3	2	1010			23	82%	14% (0.0 mm)	2	0.1 - 0.5
	1800	7	SSW	0.4	2	1009			22	85%	12% (0.0 mm)	3	0.5 - 1.25
21-02-24	0001	10	SSE	0.3	2	1010	28	16	19	91%	14% (0.0 mm)	4	1.25 - 2.5
	0600	11	SE	0.3	2	1010			18	92%	11% (0.0 mm)	5	2.5 - 4.0
	1200	14	SSE	0.4	2	1011			23	81%	13% (0.0 mm)	6	4.0 - 6.0
	1800	13	S	0.4	2	1009			22	83%	12% (0.0 mm)	7	6.0 - 9.0
22-02-24	0001	12	SSE	0.4	2	1010	28	16	19	92%	14% (0.0 mm)	8	9.0 - 14.0
	0600	17	SSE	0.4	2	1010			18	94%	11% (0.0 mm)	9	Over 14.0
	1200	15	SSE	0.4	2	1011			23	81%	12% (0.0 mm)		
	1800	13	SE	0.4	2	1009			22	83%	13% (0.0 mm)		
23-02-24	0001	11	SSE	0.4	2	1010	28	16	19	92%	14% (0.0 mm)		
	0600	10	SSE	0.4	2	1010			18	94%	12% (0.0 mm)		
	1200	14	SW	0.4	2	1011			23	82%	14% (0.0 mm)		
	1800	13	SSW	0.4	2	1009			22	83%	13% (0.0 mm)		

**20 Feb 24 Tue (Probability 70%)**

**21 Feb 24 Wed (Probability 60%)**

**22 Feb 24 Thu (Probability 50%)**

**23 Feb 24 Fri (Probability 50%)**



**MARINE WEATHER FORECAST- 15 NM WEST OF ST. MARTIN'S LIGHT HOUSE (Lat 20° 37'N, Long 092° 03'E)**

**DATE : 16 to 23 February 2024**

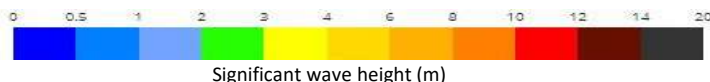
Date	Time	Max Wind Spd (kts)	Wind Direction	Wave Ht (m)	Sea State	Baro Pressure	Air Temp		Sea Surface Temp	Humidity (%)	Prob of Rain(%)	Sea State	Wave Ht (m)
							Max	Min					
16-02-24	0001	20	NNW	0.5	3	1016	28	17	19	90%	13% (0.0 mm)	0	0
	0600	21	N	0.5	3	1014			18	92%	14% (0.0 mm)	1	0 - 0.1
	1200	20	NNW	0.5	3	1016			23	83%	12% (0.0 mm)	2	0.1 - 0.5
	1800	22	NNW	0.5	3	1013			21	84%	15% (0.0 mm)	3	0.5 - 1.25
17-02-24	0001	18	NNW	0.5	3	1014	28	17	19	91%	14% (0.0 mm)	4	1.25 - 2.5
	0600	17	NNW	0.4	2	1012			18	92%	11% (0.0 mm)	5	2.5 - 4.0
	1200	14	NNW	0.4	2	1014			23	83%	12% (0.0 mm)	6	4.0 - 6.0
	1800	18	NW	0.5	3	1011			21	84%	13% (0.0 mm)	7	6.0 - 9.0
18-02-24	0001	17	NW	0.5	3	1013	28	17	19	90%	10% (0.0 mm)	8	9.0 - 14.0
	0600	8	N	0.4	2	1012			18	92%	11% (0.0 mm)	9	Over 14.0
	1200	7	NNW	0.3	2	1015			23	83%	12% (0.0 mm)		
	1800	9	WNW	0.3	2	1011			20	84%	13% (0.0 mm)		
19-02-24	0001	10	NW	0.4	2	1013	28	17	19	91%	10% (0.0 mm)		
	0600	8	N	0.3	2	1012			18	92%	11% (0.0 mm)		
	1200	9	NNW	0.3	2	1014			23	80%	12% (0.0 mm)		
	1800	11	NNW	0.3	2	1010			21	82%	13% (0.0 mm)		

**16 Feb 24 Fai (Probability 98%)**

**17 Feb 24 Sat (Probability 95%)**

**18 Feb 24 Sun (Probability 90%)**

**19 Feb 24 Mon (Probability 80%)**



**MARINE WEATHER FORECAST- 15 NM WEST OF ST. MARTIN'S LIGHT HOUSE (Lat 20° 37'N, Long 092° 03' E)**

**DATE : 16 to 23 February 2024**

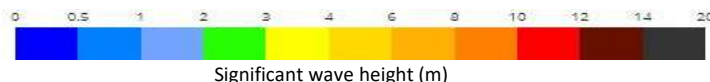
Date	Time	Max Wind Spd (kts)	Wind Direction	Wave Ht (m)	Sea State	Baro Pressure	Air Temp		Sea Surface Temp	Humidity (%)	Prob of Rain (%)	Sea State	Wave Ht (m)
							Max	Min					
20-02-24	0001	10	NW	0.4	2	1013	28	16	19	93%	10% (0.0 mm)	0	0
	0600	5	NNW	0.4	2	1011			18	94%	12% (0.0 mm)	1	0 - 0.1
	1200	7	WSW	0.4	2	1013			23	82%	14% (0.0 mm)	2	0.1 - 0.5
	1800	8	WSW	0.4	2	1010			21	85%	13% (0.0 mm)	3	0.5 - 1.25
21-02-24	0001	7	SW	0.4	2	1011	28	16	19	92%	10% (0.0 mm)	4	1.25 - 2.5
	0600	8	SE	0.4	2	1009			18	94%	14% (0.0 mm)	5	2.5 - 4.0
	1200	9	SSE	0.4	2	1010			23	83%	12% (0.0 mm)	6	4.0 - 6.0
	1800	10	SSW	0.4	2	1009			21	85%	11% (0.0 mm)	7	6.0 - 9.0
22-02-24	0001	9	SSW	0.4	2	1011	28	16	19	91%	16% (0.0 mm)	8	9.0 - 14.0
	0600	10	SSE	0.3	2	1009			18	93%	14% (0.0 mm)	9	Over 14.0
	1200	9	ESE	0.4	2	1011			23	82%	12% (0.0 mm)		
	1800	11	S	0.4	2	1010			21	84%	14% (0.0 mm)		
23-02-24	0001	7	SSW	0.3	2	1011	28	16	19	91%	11% (0.0 mm)		
	0600	9	SW	0.3	2	1009			18	93%	13% (0.0 mm)		
	1200	8	ESE	0.3	2	1014			23	82%	14% (0.0 mm)		
	1800	10	SW	0.4	2	1040			21	84%	12% (0.0 mm)		

**20 Feb 24 Tue (Probability 70%)**

**21 Feb 24 Wed (Probability 60%)**

**22 Feb 24 Thu (Probability 50%)**

**23 Feb 24 Fri (Probability 50%)**



# MARINE WEATHER FORECAST- 40 NM ESE OF PAYRA FAIRWAY (Lat 21° 07' N, Long 090° 45' E)

**DATE : 16 to 23 February 2024**

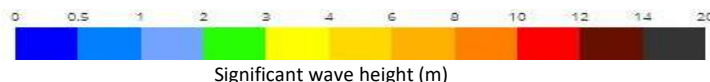
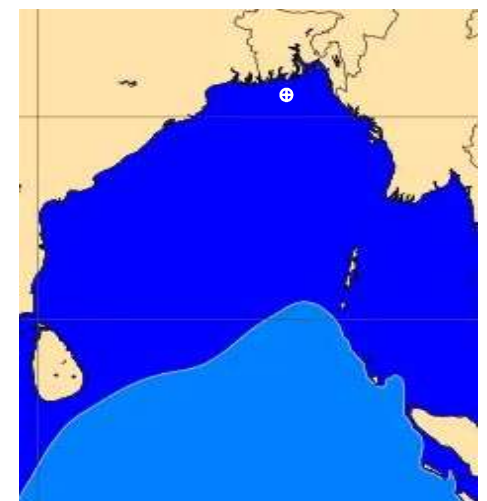
Date	Time	Max Wind Spd (kts)	Wind Direction	Wave Ht (m)	Sea State	Baro Pressure	Air Temp		Sea Surface Temp	Humidity (%)	Prob of Rain (%)	Sea State	Wave Ht (m)
							Max	Min					
16-02-24	0001	14	N	0.4	2	1016	28	17	18	92%	14% (0.0 mm)	0	0
	0600	18	NNE	0.4	2	1016			17	93%	11% (0.0 mm)	1	0 - 0.1
	1200	15	NNE	0.4	2	1017			23	81%	13% (0.0 mm)	2	0.1 - 0.5
	1800	8	N	0.3	2	1014			21	84%	11% (0.0 mm)	3	0.5 - 1.25
17-02-24	0001	7	NW	0.3	2	1014	28	17	19	92%	10% (0.0 mm)	4	1.25 - 2.5
	0600	8	NNW	0.4	2	1013			18	94%	12% (0.0 mm)	5	2.5 - 4.0
	1200	9	N	0.4	2	1014			23	82%	11% (0.0 mm)	6	4.0 - 6.0
	1800	6	SW	0.3	2	1011			20	83%	13% (0.0 mm)	7	6.0 - 9.0
18-02-24	0001	4	SW	0.3	2	1012	28	17	19	92%	12% (0.0 mm)	8	9.0 - 14.0
	0600	8	NW	0.4	2	1013			18	93%	11% (0.0 mm)	9	Over 14.0
	1200	4	NW	0.3	2	1014			23	81%	10% (0.0 mm)		
	1800	6	WSW	0.3	2	1012			20	84%	12% (0.0 mm)		
19-02-24	0001	7	SW	0.3	2	1013	28	17	19	90%	11% (0.0 mm)		
	0600	5	NW	0.3	2	1014			18	92%	13% (0.0 mm)		
	1200	8	NNW	0.4	2	1013			23	81%	12% (0.0 mm)		
	1800	6	WSW	0.3	2	1010			20	83%	14% (0.0 mm)		

**16 Feb 24 Fai (Probability 98%)**

**17 Feb 24 Sat (Probability 95%)**

**18 Feb 24 Sun (Probability 90%)**

**19 Feb 24 Mon (Probability 80%)**



# MARINE WEATHER FORECAST- 40 NM ESE OF PAYRA FAIRWAY (Lat 21° 07' N, Long 090° 45' E)

**DATE : 16 to 23 February 2024**


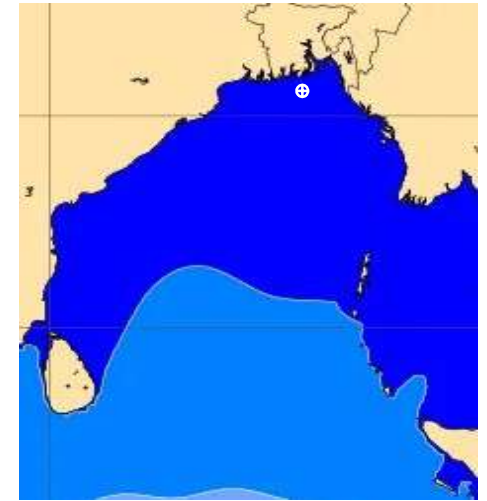
Date	Time	Max Wind Spd (kts)	Wind Direction	Wave Ht (m)	Sea State	Baro Pressure	Air Temp		Sea Surface Temp	Humidity (%)	Prob of Rain (%)	Sea State	Wave Ht (m)
							Max	Min					
20-02-24	0001	12	NW	0.3	2	1012	28	16	18	91%	11% (0.0 mm)	0	0
	0600	9	NNW	0.3	2	1013			17	93%	13% (0.0 mm)	1	0 - 0.1
	1200	10	N	0.3	2	1012			23	82%	10% (0.0 mm)	2	0.1 - 0.5
	1800	7	SW	0.3	2	1009			20	84%	14% (0.0 mm)	3	0.5 - 1.25
21-02-24	0001	11	SSW	0.3	2	1012	28	16	18	92%	15% (0.0 mm)	4	1.25 - 2.5
	0600	8	NW	0.3	2	1013			17	93%	12% (0.0 mm)	5	2.5 - 4.0
	1200	7	NW	0.3	2	1012			23	82%	11% (0.0 mm)	6	4.0 - 6.0
	1800	9	WSW	0.3	2	1009			20	84%	13% (0.0 mm)	7	6.0 - 9.0
22-02-24	0001	11	NW	0.3	2	1012	28	16	18	92%	11% (0.0 mm)	8	9.0 - 14.0
	0600	10	SW	0.3	2	1013			17	93%	13% (0.0 mm)	9	Over 14.0
	1200	8	SW	0.3	2	1012			23	81%	12% (0.0 mm)		
	1800	7	WSW	0.3	2	1009			20	84%	14% (0.0 mm)		
23-02-24	0001	9	SW	0.3	2	1012	28	16	18	90%	11% (0.0 mm)		
	0600	8	WSW	0.3	2	1013			17	92%	13% (0.0 mm)		
	1200	6	SW	0.3	2	1012			23	83%	12% (0.0 mm)		
	1800	7	SSW	0.3	2	1009			20	84%	14% (0.0 mm)		

**20 Feb 24 Tue (Probability 70%)**

**21 Feb 24 Wed (Probability 60%)**

**22 Feb 24 Thu (Probability 50%)**

**23 Feb 24 Fri (Probability 50%)**





**MARINE WEATHER FORECAST- 10 NM SOUTH OF MONGLA FAIRWAY (Lat 21° 16'N, Long 089° 34'E)**

**DATE : 16 to 23 February 2024**

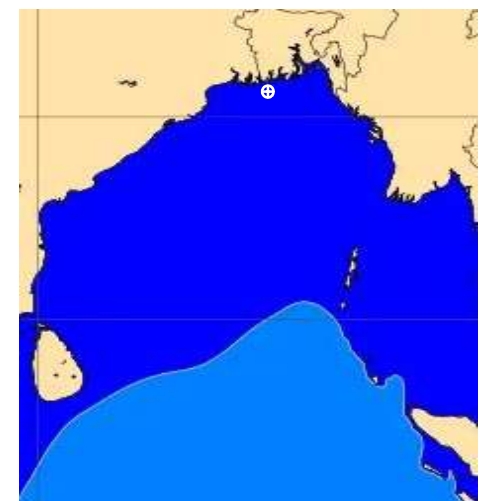
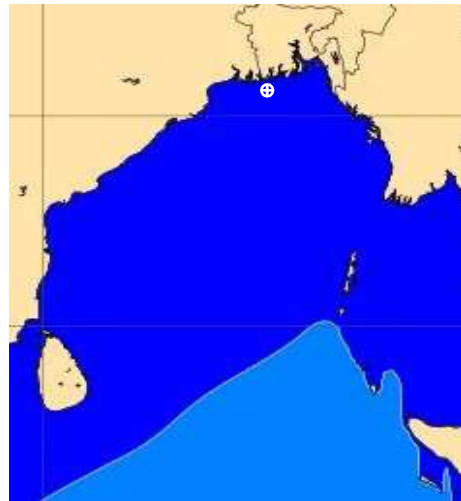
Date	Time	Max Wind Spd (kts)	Wind Direction	Wave Ht (m)	Sea State	Baro Pressure	Air Temp		Sea Surface Temp	Humidity (%)	Prob of Rain (%)	Sea State	Wave Ht (m)
							Max	Min					
16-02-24	0001	5	NE	0.3	2	1017	28	17	18	91%	11% (0.0 mm)	0	0
	0600	12	NE	0.3	2	1016			17	93%	12% (0.0 mm)	1	0 - 0.1
	1200	10	NNE	0.3	2	1017			22	82%	13% (0.0 mm)	2	0.1 - 0.5
	1800	7	SW	0.3	2	1014			21	84%	15% (0.0 mm)	3	0.5 - 1.25
17-02-24	0001	7	NW	0.3	2	1015	28	17	17	90%	14% (0.0 mm)	4	1.25 - 2.5
	0600	8	NNW	0.3	2	1013			16	92%	12% (0.0 mm)	5	2.5 - 4.0
	1200	4	N	0.3	2	1014			23	83%	15% (0.0 mm)	6	4.0 - 6.0
	1800	12	SW	0.4	2	1011			21	84%	14% (0.0 mm)	7	6.0 - 9.0
18-02-24	0001	14	SSW	0.4	2	1012	28	17	19	92%	12% (0.0 mm)	8	9.0 - 14.0
	0600	6	NW	0.3	2	1013			18	94%	13% (0.0 mm)	9	Over 14.0
	1200	7	SW	0.3	2	1012			23	81%	12% (0.0 mm)		
	1800	10	SSW	0.4	2	1011			21	83%	14% (0.0 mm)		
19-02-24	0001	9	SSW	0.4	2	1012	28	17	19	90%	11% (0.0 mm)		
	0600	7	NW	0.3	2	1013			18	91%	12% (0.0 mm)		
	1200	8	SW	0.3	2	1012			23	82%	13% (0.0 mm)		
	1800	10	SSW	0.4	2	1010			21	83%	11% (0.0 mm)		

**16 Feb 24 Fai (Probability 98%)**

**17 Feb 24 Sat (Probability 95%)**

**18 Feb 24 Sun (Probability 90%)**

**19 Feb 24 Mon (Probability 80%)**



**MARINE WEATHER FORECAST- 10 NM SOUTH OF MONGLA FAIRWAY (Lat 21° 16'N, Long 089° 34' E)**

**DATE : 16 to 23 February 2024**

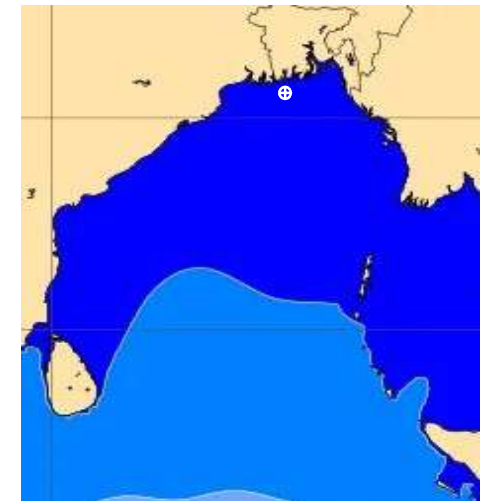
Date	Time	Max Wind Spd (kts)	Wind Direction	Wave Ht (m)	Sea State	Baro Pressure	Air Temp		Sea Surface Temp	Humidity (%)	Prob of Rain (%)	Sea State	Wave Ht (m)
							Max	Min					
20-02-24	0001	9	NW	0.3	2	1015	28	17	18	92%	13% (0.0 mm)	0	0
	0600	10	NNW	0.4	2	1016			17	93%	14% (0.0 mm)	1	0 - 0.1
	1200	7	N	0.3	2	1015			22	84%	12% (0.0 mm)	2	0.1 - 0.5
	1800	5	SW	0.3	2	1012			20	82%	15% (0.0 mm)	3	0.5 - 1.25
21-02-24	0001	8	SSW	0.3	2	1014	28	17	18	95%	14% (0.0 mm)	4	1.25 - 2.5
	0600	10	NW	0.4	2	1015			17	93%	13% (0.0 mm)	5	2.5 - 4.0
	1200	9	SW	0.4	2	1014			22	85%	12% (0.0 mm)	6	4.0 - 6.0
	1800	7	SSW	0.3	2	1002			20	84%	14% (0.0 mm)	7	6.0 - 9.0
22-02-24	0001	9	NW	0.4	2	1012	28	17	18	92%	12% (0.0 mm)	8	9.0 - 14.0
	0600	8	NNW	0.3	2	1013			17	95%	15% (0.0 mm)	9	Over 14.0
	1200	7	NW	0.3	2	1012			22	84%	14% (0.0 mm)		
	1800	6	SSW	0.3	2	1009			20	82%	12% (0.0 mm)		
23-02-24	0001	5	NW	0.3	2	1013	28	17	18	91%	14% (0.0 mm)		
	0600	7	NNW	0.3	2	1011			17	93%	11% (0.0 mm)		
	1200	8	SW	0.3	2	1013			22	80%	13% (0.0 mm)		
	1800	6	SSW	0.3	2	1009			20	83%	11% (0.0 mm)		

**20 Feb 24 Tue (Probability 70%)**

**21 Feb 24 Wed (Probability 60%)**

**22 Feb 24 Thu (Probability 50%)**

**23 Feb 24 Fri (Probability 50%)**



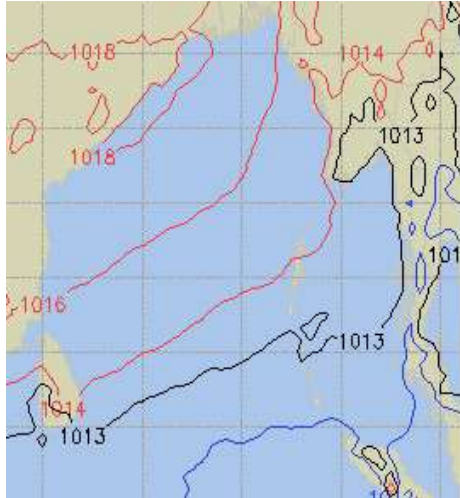
0 0.5 1 2 3 4 6 8 10 12 14 20



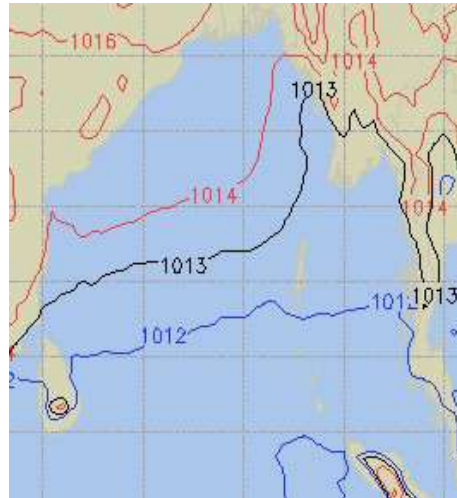
Significant wave height (m)

## PREDICTED SURFACE PRESSURE FORECAST (16 to 22 February 2024)

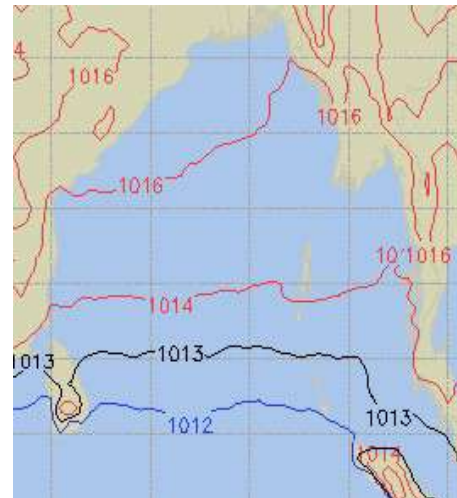
**16 Feb 24 Fri (Probability 98%)**



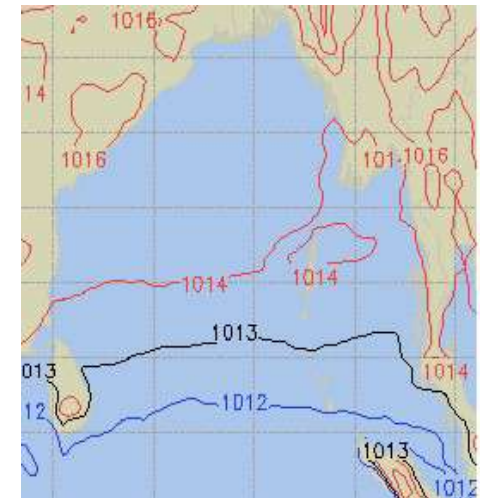
**17 Feb 24 Sat (Probability 95%)**



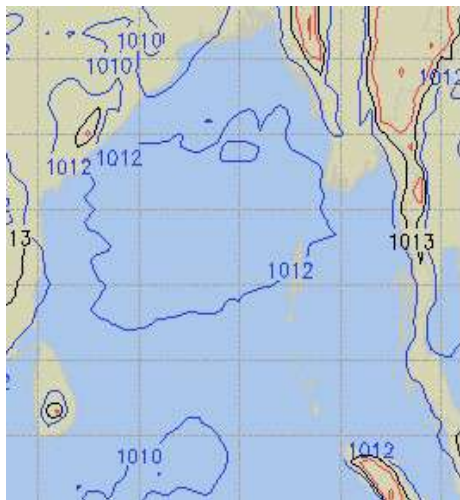
**18 Feb 24 Sun (Probability 90%)**



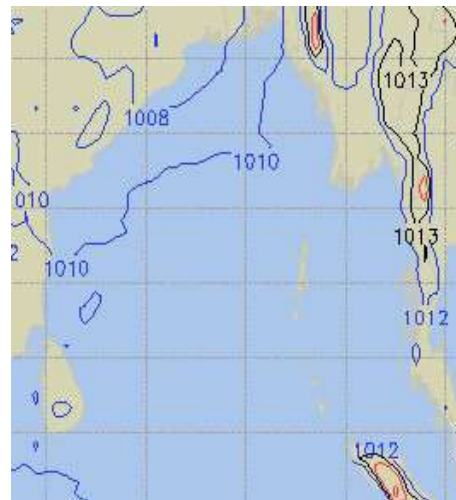
**19 Feb 24 Mon (Probability 80%)**



**20 Feb 24 Tue (Probability 70%)**



**21 Feb 24 Wed (Probability 60%)**



**22 Feb 24 Thu (Probability 60%)**

