

MARINE WEATHER FORECAST- NEAR AUTHORITY BUOY (Lat 22° 12'N, Long 091° 38'E)

DATE : 15 to 22 April 2024


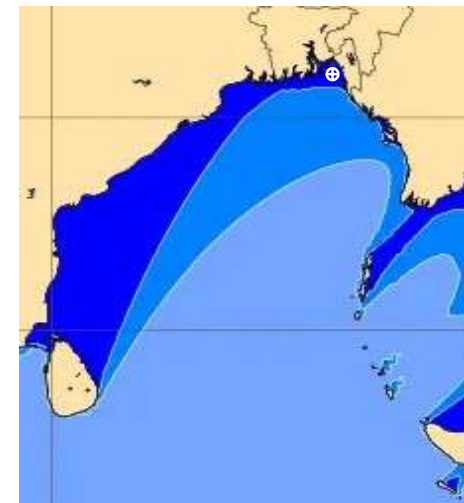
| Date | Time | Max Wind Spd (kts) | Wind Direction | Wave Ht (m) | Sea State | Baro Pressure | Air Temp | | Sea Surface Temp | Humidity (%) | Prob of Rain (%) | Sea State | Wave Ht (m) |
|----------|------|--------------------|----------------|-------------|-----------|---------------|----------|-----|------------------|--------------|------------------|-----------|-------------|
| | | | | | | | Max | Min | | | | | |
| 15-04-24 | 0001 | 10 | NNE | 0.1 | 1 | 1010 | 35 | 25 | 30 | 81% | 11% (0.0 mm) | 0 | 0 |
| | 0600 | 6 | NE | 0.1 | 1 | 1010 | | | 28 | 96% | 13% (0.0 mm) | 1 | 0 - 0.1 |
| | 1200 | 13 | WNW | 0.2 | 2 | 1011 | | | 30 | 63% | 14% (0.0 mm) | 2 | 0.1 - 0.5 |
| | 1800 | 17 | WSW | 0.2 | 2 | 1006 | | | 30 | 84% | 11% (0.0 mm) | 3 | 0.5 - 1.25 |
| 16-04-24 | 0001 | 8 | ESW | 0.1 | 1 | 1008 | 35 | 25 | 30 | 82% | 12% (0.0 mm) | 4 | 1.25 - 2.5 |
| | 0600 | 5 | SSE | 0.1 | 1 | 1009 | | | 29 | 95% | 15% (0.0 mm) | 5 | 2.5 - 4.0 |
| | 1200 | 11 | SW | 0.1 | 1 | 1010 | | | 30 | 64% | 10% (0.0 mm) | 6 | 4.0 - 6.0 |
| | 1800 | 19 | SW | 0.3 | 2 | 1005 | | | 30 | 85% | 11% (0.0 mm) | 7 | 6.0 - 9.0 |
| 17-04-24 | 0001 | 17 | SSE | 0.3 | 2 | 1007 | 35 | 25 | 30 | 82% | 12% (0.0 mm) | 8 | 9.0 - 14.0 |
| | 0600 | 15 | SSE | 0.2 | 2 | 1008 | | | 29 | 94% | 10% (0.0 mm) | 9 | Over 14.0 |
| | 1200 | 18 | SSW | 0.3 | 2 | 1006 | | | 30 | 63% | 13% (0.0 mm) | | |
| | 1800 | 15 | SW | 0.3 | 2 | 1005 | | | 30 | 85% | 15% (0.0 mm) | | |
| 18-04-24 | 0001 | 13 | SSE | 0.2 | 2 | 1007 | 35 | 25 | 30 | 82% | 14% (0.0 mm) | | |
| | 0600 | 15 | SE | 0.3 | 2 | 1008 | | | 29 | 94% | 10% (0.0 mm) | | |
| | 1200 | 17 | SSW | 0.3 | 2 | 1007 | | | 30 | 63% | 12% (0.0 mm) | | |
| | 1800 | 14 | WSW | 0.3 | 2 | 1005 | | | 30 | 85% | 10% (0.0 mm) | | |

15 April 24 Mon (Probability 98%)

16 April 24 Tue (Probability 95%)

17 April 24 Wed (Probability 90%)

18 April 24 Thu (Probability 80%)



Significant wave height (m)

MARINE WEATHER FORECAST- NEAR AUTHORITY BUOY (Lat 22° 12'N, Long 091° 38'E)

DATE : 15 to 22 April 2024

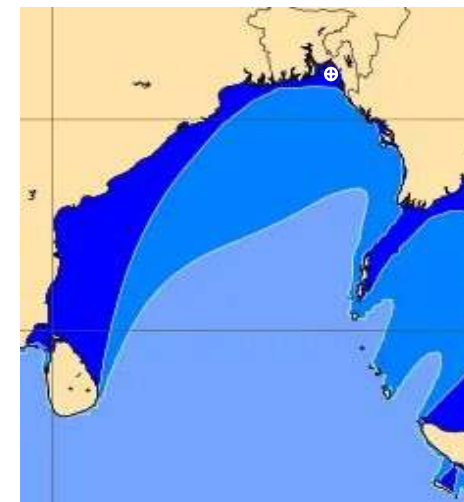
| Date | Time | Max Wind Spd (kts) | Wind Direction | Wave Ht (m) | Sea State | Baro Pressure | Air Temp | | Sea Surface Temp | Humidity (%) | Prob of Rain (%) | Sea State | Wave Ht (m) |
|----------|------|--------------------|----------------|-------------|-----------|---------------|----------|-----|------------------|--------------|------------------|-----------|-------------|
| | | | | | | | Max | Min | | | | | |
| 19-04-24 | 0001 | 18 | SSE | 0.4 | 2 | 1005 | 35 | 25 | 30 | 84% | 13% (0.0 mm) | 0 | 0 |
| | 0600 | 19 | SSE | 0.4 | 2 | 1005 | | | 29 | 92% | 14% (0.0 mm) | 1 | 0 - 0.1 |
| | 1200 | 21 | SSW | 0.5 | 2 | 1006 | | | 30 | 63% | 11% (0.0 mm) | 2 | 0.1 - 0.5 |
| | 1800 | 22 | S | 0.5 | 2 | 1003 | | | 30 | 86% | 15% (0.0 mm) | 3 | 0.5 - 1.25 |
| 20-04-24 | 0001 | 20 | S | 0.4 | 2 | 1004 | 35 | 25 | 30 | 81% | 13% (0.0 mm) | 4 | 1.25 - 2.5 |
| | 0600 | 21 | S | 0.4 | 2 | 1005 | | | 29 | 93% | 12% (0.0 mm) | 5 | 2.5 - 4.0 |
| | 1200 | 22 | SSW | 0.5 | 2 | 1006 | | | 30 | 64% | 14% (0.0 mm) | 6 | 4.0 - 6.0 |
| | 1800 | 23 | SW | 0.5 | 2 | 1003 | | | 30 | 82% | 11% (0.0 mm) | 7 | 6.0 - 9.0 |
| 21-04-24 | 0001 | 20 | S | 0.4 | 2 | 1005 | 35 | 25 | 30 | 83% | 15% (0.0 mm) | 8 | 9.0 - 14.0 |
| | 0600 | 19 | S | 0.4 | 2 | 1006 | | | 29 | 92% | 11% (0.0 mm) | 9 | Over 14.0 |
| | 1200 | 21 | SSW | 0.4 | 2 | 1007 | | | 30 | 65% | 10% (0.0 mm) | | |
| | 1800 | 22 | SSW | 0.5 | 2 | 1004 | | | 30 | 84% | 12% (0.0 mm) | | |
| 22-04-24 | 0001 | 21 | S | 0.5 | 2 | 1005 | 35 | 25 | 30 | 80% | 10% (0.0 mm) | | |
| | 0600 | 20 | S | 0.4 | 2 | 1006 | | | 29 | 92% | 12% (0.0 mm) | | |
| | 1200 | 22 | SSW | 0.5 | 2 | 1007 | | | 30 | 64% | 14% (0.0 mm) | | |
| | 1800 | 23 | SW | 0.5 | 2 | 1004 | | | 30 | 83% | 13% (0.0 mm) | | |

19 April 24 Fri (Probability 70%)

20 April 24 Sat (Probability 60%)

21 April 24 Sun (Probability 50%)

22 April 24 Mon (Probability 50%)



MARINE WEATHER FORECAST- 20 NM WEST OF ELEPHANT POINT (Lat 21° 10' N, Long 091° 42' E)

DATE : 15 to 22 April 2024


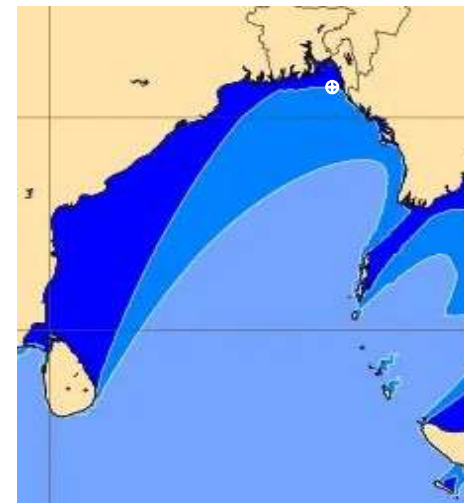
| Date | Time | Max Wind Spd (kts) | Wind Direction | Wave Ht (m) | Sea State | Baro Pressure | Air Temp | | Sea Surface Temp | Humidity (%) | Prob of Rain (%) | Sea State | Wave Ht (m) |
|----------|------|--------------------|----------------|-------------|-----------|---------------|----------|-----|------------------|--------------|------------------|-----------|-------------|
| | | | | | | | Max | Min | | | | | |
| 15-04-24 | 0001 | 11 | NW | 0.5 | 2 | 1009 | 35 | 25 | 30 | 83% | 11% (0.0 mm) | 0 | 0 |
| | 0600 | 10 | N | 0.5 | 2 | 1010 | | | 29 | 94% | 12% (0.0 mm) | 1 | 0 - 0.1 |
| | 1200 | 17 | NW | 0.6 | 3 | 1011 | | | 30 | 61% | 13% (0.0 mm) | 2 | 0.1 - 0.5 |
| | 1800 | 20 | W | 0.8 | 3 | 1007 | | | 29 | 86% | 15% (0.0 mm) | 3 | 0.5 - 1.25 |
| 16-04-24 | 0001 | 6 | E | 0.6 | 3 | 1008 | 35 | 25 | 30 | 82% | 14% (0.0 mm) | 4 | 1.25 - 2.5 |
| | 0600 | 5 | WSW | 0.6 | 3 | 1009 | | | 29 | 95% | 12% (0.0 mm) | 5 | 2.5 - 4.0 |
| | 1200 | 9 | WSW | 0.7 | 3 | 1008 | | | 30 | 63% | 14% (0.0 mm) | 6 | 4.0 - 6.0 |
| | 1800 | 17 | SW | 0.8 | 3 | 1006 | | | 30 | 82% | 14% (0.0 mm) | 7 | 6.0 - 9.0 |
| 17-04-24 | 0001 | 11 | SSE | 0.6 | 3 | 1007 | 35 | 25 | 29 | 81% | 13% (0.0 mm) | 8 | 9.0 - 14.0 |
| | 0600 | 12 | S | 0.6 | 3 | 1008 | | | 28 | 93% | 10% (0.0 mm) | 9 | Over 14.0 |
| | 1200 | 15 | S | 0.8 | 3 | 1009 | | | 30 | 64% | 11% (0.0 mm) | | |
| | 1800 | 16 | SSW | 0.8 | 3 | 1006 | | | 30 | 83% | 12% (0.0 mm) | | |
| 18-04-24 | 0001 | 12 | SSE | 0.7 | 3 | 1007 | 35 | 25 | 29 | 84% | 13% (0.0 mm) | | |
| | 0600 | 14 | S | 0.7 | 3 | 1008 | | | 28 | 91% | 15% (0.0 mm) | | |
| | 1200 | 12 | SW | 0.7 | 3 | 1007 | | | 30 | 62% | 14% (0.0 mm) | | |
| | 1800 | 15 | SW | 0.8 | 3 | 1006 | | | 30 | 83% | 16% (0.0 mm) | | |

15 April 24 Mon (Probability 98%)

16 April 24 Tue (Probability 95%)

17 April 24 Wed (Probability 90%)

18 April 24 Thu (Probability 80%)



MARINE WEATHER FORECAST- 20 NM WEST OF ELEPHANT POINT (Lat 21° 10' N, Long 091° 42' E)

DATE : 15 to 22 April 2024

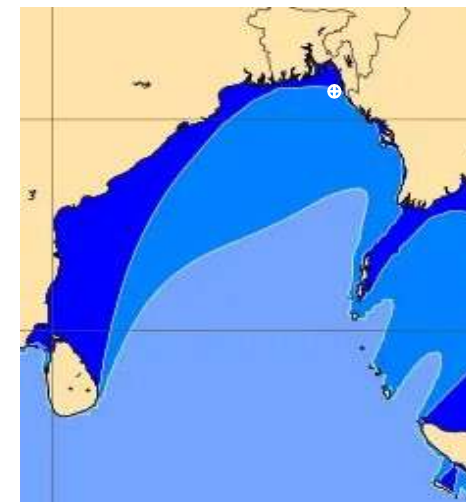
| Date | Time | Max Wind Spd (kts) | Wind Direction | Wave Ht (m) | Sea State | Baro Pressure | Air Temp | | Sea Surface Temp | Humidity (%) | Prob of Rain (%) | Sea State | Wave Ht (m) |
|----------|------|--------------------|----------------|-------------|-----------|---------------|----------|-----|------------------|--------------|------------------|-----------|-------------|
| | | | | | | | Max | Min | | | | | |
| 19-04-24 | 0001 | 16 | S | 1.3 | 4 | 1005 | 35 | 25 | 30 | 83% | 13% (0.0 mm) | 0 | 0 |
| | 0600 | 15 | S | 1.3 | 4 | 1006 | | | 29 | 94% | 14% (0.0 mm) | 1 | 0 - 0.1 |
| | 1200 | 19 | S | 1.4 | 4 | 1007 | | | 30 | 62% | 11% (0.0 mm) | 2 | 0.1 - 0.5 |
| | 1800 | 20 | SSW | 1.5 | 4 | 1004 | | | 30 | 86% | 12% (0.0 mm) | 3 | 0.5 - 1.25 |
| 20-04-24 | 0001 | 19 | S | 1.6 | 4 | 1005 | 35 | 25 | 30 | 81% | 15% (0.0 mm) | 4 | 1.25 - 2.5 |
| | 0600 | 16 | S | 1.5 | 4 | 1006 | | | 29 | 93% | 16% (0.0 mm) | 5 | 2.5 - 4.0 |
| | 1200 | 18 | S | 1.6 | 4 | 1007 | | | 30 | 62% | 13% (0.0 mm) | 6 | 4.0 - 6.0 |
| | 1800 | 20 | SW | 1.5 | 4 | 1004 | | | 30 | 83% | 14% (0.0 mm) | 7 | 6.0 - 9.0 |
| 21-04-24 | 0001 | 19 | SSW | 1.6 | 4 | 1005 | 35 | 25 | 30 | 83% | 13% (0.0 mm) | 8 | 9.0 - 14.0 |
| | 0600 | 15 | S | 1.5 | 4 | 1006 | | | 29 | 94% | 12% (0.0 mm) | 9 | Over 14.0 |
| | 1200 | 18 | S | 1.5 | 4 | 1007 | | | 30 | 61% | 14% (0.0 mm) | | |
| | 1800 | 17 | SSW | 1.5 | 4 | 1006 | | | 30 | 82% | 11% (0.0 mm) | | |
| 22-04-24 | 0001 | 16 | SW | 1.5 | 4 | 1005 | 35 | 25 | 29 | 84% | 12% (0.0 mm) | | |
| | 0600 | 15 | S | 1.6 | 4 | 1006 | | | 28 | 91% | 14% (0.0 mm) | | |
| | 1200 | 17 | S | 1.5 | 4 | 1007 | | | 30 | 62% | 11% (0.0 mm) | | |
| | 1800 | 19 | SW | 1.5 | 4 | 1004 | | | 30 | 86% | 13% (0.0 mm) | | |

19 April 24 Fri (Probability 70%)

20 April 24 Sat (Probability 60%)

21 April 24 Sun (Probability 50%)

22 April 24 Mon (Probability 50%)



MARINE WEATHER FORECAST- 15 NM WEST OF ST. MARTIN'S LIGHT HOUSE (Lat 20° 37'N, Long 092° 03' E)

DATE : 15 to 22 April 2024


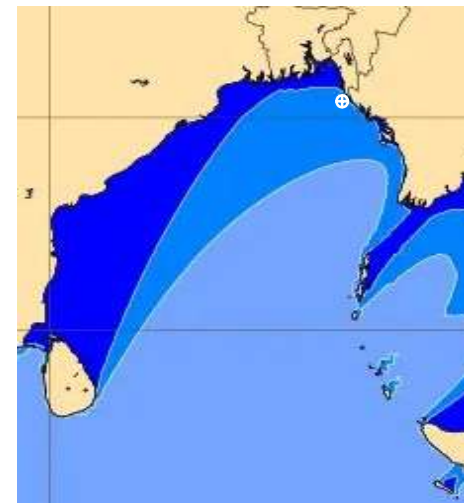
| Date | Time | Max Wind Spd (kts) | Wind Direction | Wave Ht (m) | Sea State | Baro Pressure | Air Temp | | Sea Surface Temp | Humidity (%) | Prob of Rain(%) | Sea State | Wave Ht (m) |
|----------|------|--------------------|----------------|-------------|-----------|---------------|----------|-----|------------------|--------------|-----------------|-----------|-------------|
| | | | | | | | Max | Min | | | | | |
| 15-04-24 | 0001 | 12 | NW | 0.7 | 3 | 1010 | 35 | 25 | 30 | 81% | 13% (0.0 mm) | 0 | 0 |
| | 0600 | 14 | NNW | 0.7 | 3 | 1009 | | | 29 | 95% | 15% (0.0 mm) | 1 | 0 - 0.1 |
| | 1200 | 13 | NW | 0.8 | 3 | 1011 | | | 30 | 63% | 16% (0.0 mm) | 2 | 0.1 - 0.5 |
| | 1800 | 20 | W | 0.9 | 3 | 1007 | | | 30 | 86% | 12% (0.0 mm) | 3 | 0.5 - 1.25 |
| 16-04-24 | 0001 | 10 | W | 0.7 | 3 | 1008 | 35 | 25 | 30 | 82% | 14% (0.0 mm) | 4 | 1.25 - 2.5 |
| | 0600 | 7 | WNW | 0.7 | 3 | 1008 | | | 29 | 94% | 11% (0.0 mm) | 5 | 2.5 - 4.0 |
| | 1200 | 6 | WSW | 0.6 | 3 | 1010 | | | 30 | 61% | 12% (0.0 mm) | 6 | 4.0 - 6.0 |
| | 1800 | 15 | WSW | 0.8 | 3 | 1006 | | | 30 | 82% | 13% (0.0 mm) | 7 | 6.0 - 9.0 |
| 17-04-24 | 0001 | 8 | S | 0.7 | 3 | 1008 | 35 | 25 | 30 | 83% | 15% (0.0 mm) | 8 | 9.0 - 14.0 |
| | 0600 | 10 | SSW | 0.8 | 3 | 1007 | | | 29 | 95% | 14% (0.0 mm) | 9 | Over 14.0 |
| | 1200 | 10 | SSW | 0.8 | 3 | 1010 | | | 30 | 62% | 11% (0.0 mm) | | |
| | 1800 | 15 | SW | 0.9 | 3 | 1007 | | | 30 | 84% | 12% (0.0 mm) | | |
| 18-04-24 | 0001 | 9 | SW | 0.9 | 3 | 1007 | 35 | 25 | 30 | 81% | 12% (0.0 mm) | | |
| | 0600 | 10 | SW | 0.9 | 3 | 1008 | | | 29 | 93% | 14% (0.0 mm) | | |
| | 1200 | 15 | SSW | 1.0 | 3 | 1007 | | | 30 | 65% | 16% (0.0 mm) | | |
| | 1800 | 17 | WSW | 1.0 | 3 | 1006 | | | 30 | 82% | 12% (0.0 mm) | | |

15 April 24 Mon (Probability 98%)

16 April 24 Tue (Probability 95%)

17 April 24 Wed (Probability 90%)

18 April 24 Thu (Probability 80%)



MARINE WEATHER FORECAST- 15 NM WEST OF ST. MARTIN'S LIGHT HOUSE (Lat 20° 37'N, Long 092° 03' E)

DATE : 15 to 22 April 2024


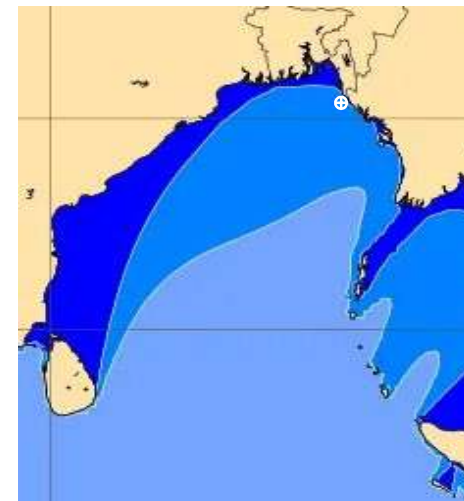
| Date | Time | Max Wind Spd (kts) | Wind Direction | Wave Ht (m) | Sea State | Baro Pressure | Air Temp | | Sea Surface Temp | Humidity (%) | Prob of Rain (%) | Sea State | Wave Ht (m) |
|----------|------|--------------------|----------------|-------------|-----------|---------------|----------|-----|------------------|--------------|------------------|-----------|-------------|
| | | | | | | | Max | Min | | | | | |
| 19-04-24 | 0001 | 13 | S | 1.5 | 4 | 1006 | 35 | 25 | 30 | 82% | 13% (0.0 mm) | 0 | 0 |
| | 0600 | 12 | SSW | 1.5 | 4 | 1006 | | | 28 | 93% | 15% (0.0 mm) | 1 | 0 - 0.1 |
| | 1200 | 15 | S | 1.6 | 4 | 1008 | | | 30 | 64% | 14% (0.0 mm) | 2 | 0.1 - 0.5 |
| | 1800 | 18 | SW | 1.5 | 4 | 1004 | | | 30 | 82% | 16% (0.0 mm) | 3 | 0.5 - 1.25 |
| 20-04-24 | 0001 | 19 | S | 1.5 | 4 | 1005 | 35 | 25 | 30 | 81% | 11% (0.0 mm) | 4 | 1.25 - 2.5 |
| | 0600 | 14 | SSW | 1.6 | 4 | 1005 | | | 28 | 95% | 13% (0.0 mm) | 5 | 2.5 - 4.0 |
| | 1200 | 14 | S | 1.6 | 4 | 1007 | | | 30 | 64% | 14% (0.0 mm) | 6 | 4.0 - 6.0 |
| | 1800 | 17 | SSW | 1.7 | 4 | 1005 | | | 30 | 82% | 11% (0.0 mm) | 7 | 6.0 - 9.0 |
| 21-04-24 | 0001 | 18 | SSW | 1.7 | 4 | 1006 | 35 | 25 | 30 | 83% | 12% (0.0 mm) | 8 | 9.0 - 14.0 |
| | 0600 | 12 | SSW | 1.5 | 4 | 1005 | | | 28 | 91% | 15% (0.0 mm) | 9 | Over 14.0 |
| | 1200 | 14 | SSW | 1.4 | 4 | 1008 | | | 30 | 62% | 14% (0.0 mm) | | |
| | 1800 | 16 | SW | 1.5 | 4 | 1006 | | | 30 | 83% | 13% (0.0 mm) | | |
| 22-04-24 | 0001 | 17 | SW | 1.6 | 4 | 1006 | 35 | 25 | 30 | 81% | 11% (0.0 mm) | | |
| | 0600 | 13 | SW | 1.5 | 4 | 1005 | | | 28 | 92% | 10% (0.0 mm) | | |
| | 1200 | 15 | SSW | 1.6 | 4 | 1006 | | | 30 | 63% | 12% (0.0 mm) | | |
| | 1800 | 16 | SSW | 1.6 | 4 | 1005 | | | 30 | 85% | 14% (0.0 mm) | | |

19 April 24 Fri (Probability 70%)

20 April 24 Sat (Probability 60%)

21 April 24 Sun (Probability 50%)

22 April 24 Mon (Probability 50%)



MARINE WEATHER FORECAST- 40 NM ESE OF PAYRA FAIRWAY (Lat 21° 07' N, Long 090° 45' E)

DATE : 15 to 22 April 2024

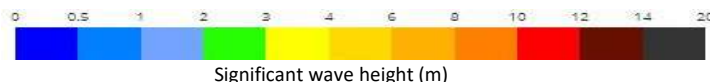
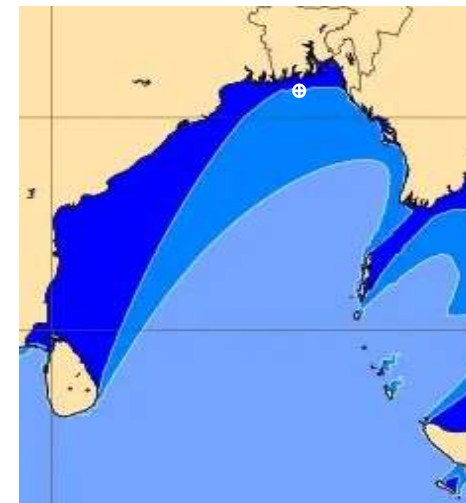
| Date | Time | Max Wind Spd (kts) | Wind Direction | Wave Ht (m) | Sea State | Baro Pressure | Air Temp | | Sea Surface Temp | Humidity (%) | Prob of Rain (%) | Sea State | Wave Ht (m) |
|----------|------|--------------------|----------------|-------------|-----------|---------------|----------|-----|------------------|--------------|------------------|-----------|-------------|
| | | | | | | | Max | Min | | | | | |
| 15-04-24 | 0001 | 7 | WNW | 0.6 | 3 | 1010 | 36 | 25 | 30 | 83% | 11% (0.0 mm) | 0 | 0 |
| | 0600 | 6 | N | 0.6 | 3 | 1010 | | | 29 | 94% | 12% (0.0 mm) | 1 | 0 - 0.1 |
| | 1200 | 7 | NW | 0.6 | 3 | 1011 | | | 30 | 61% | 14% (0.0 mm) | 2 | 0.1 - 0.5 |
| | 1800 | 12 | WSW | 0.7 | 3 | 1008 | | | 30 | 85% | 13% (0.0 mm) | 3 | 0.5 - 1.25 |
| 16-04-24 | 0001 | 16 | WSW | 0.7 | 3 | 1008 | 36 | 25 | 30 | 86% | 10% (0.0 mm) | 4 | 1.25 - 2.5 |
| | 0600 | 17 | W | 0.8 | 3 | 1010 | | | 29 | 92% | 12% (0.0 mm) | 5 | 2.5 - 4.0 |
| | 1200 | 11 | SW | 0.7 | 3 | 1011 | | | 30 | 61% | 14% (0.0 mm) | 6 | 4.0 - 6.0 |
| | 1800 | 17 | SSW | 0.8 | 3 | 1008 | | | 30 | 82% | 11% (0.0 mm) | 7 | 6.0 - 9.0 |
| 17-04-24 | 0001 | 20 | WSW | 1.1 | 3 | 1010 | 36 | 25 | 30 | 82% | 10% (0.0 mm) | 8 | 9.0 - 14.0 |
| | 0600 | 16 | SSW | 1.2 | 3 | 1009 | | | 29 | 94% | 12% (0.0 mm) | 9 | Over 14.0 |
| | 1200 | 17 | SSW | 1.2 | 3 | 1014 | | | 30 | 63% | 11% (0.0 mm) | | |
| | 1800 | 18 | SSW | 1.2 | 3 | 1008 | | | 30 | 85% | 12% (0.0 mm) | | |
| 18-04-24 | 0001 | 21 | SW | 1.2 | 3 | 1010 | 36 | 25 | 30 | 82% | 13% (0.0 mm) | | |
| | 0600 | 18 | SSW | 1.2 | 3 | 1009 | | | 29 | 95% | 10% (0.0 mm) | | |
| | 1200 | 16 | SSW | 1.2 | 3 | 1014 | | | 30 | 64% | 12% (0.0 mm) | | |
| | 1800 | 14 | WSW | 1.2 | 3 | 1008 | | | 30 | 86% | 11% (0.0 mm) | | |

15 April 24 Mon (Probability 98%)

16 April 24 Tue (Probability 95%)

17 April 24 Wed (Probability 90%)

18 April 24 Thu (Probability 80%)



MARINE WEATHER FORECAST- 40 NM ESE OF PAYRA FAIRWAY (Lat 21° 07' N, Long 090° 45' E)

DATE : 15 to 22 April 2024

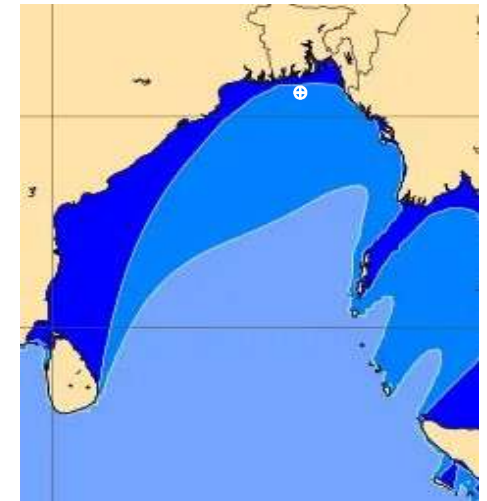
| Date | Time | Max Wind Spd (kts) | Wind Direction | Wave Ht (m) | Sea State | Baro Pressure | Air Temp | | Sea Surface Temp | Humidity (%) | Prob of Rain (%) | Sea State | Wave Ht (m) |
|----------|------|--------------------|----------------|-------------|-----------|---------------|----------|-----|------------------|--------------|------------------|-----------|-------------|
| | | | | | | | Max | Min | | | | | |
| 19-04-24 | 0001 | 18 | SSW | 1.7 | 4 | 1005 | 35 | 25 | 30 | 81% | 13% (0.0 mm) | 0 | 0 |
| | 0600 | 17 | SSW | 1.7 | 4 | 1005 | | | 29 | 93% | 14% (0.0 mm) | 1 | 0 - 0.1 |
| | 1200 | 20 | SSW | 1.8 | 4 | 1006 | | | 30 | 65% | 11% (0.0 mm) | 2 | 0.1 - 0.5 |
| | 1800 | 21 | SSW | 1.8 | 4 | 1003 | | | 30 | 84% | 12% (0.0 mm) | 3 | 0.5 - 1.25 |
| 20-04-24 | 0001 | 20 | SSW | 1.8 | 4 | 1004 | 35 | 25 | 30 | 80% | 13% (0.0 mm) | 4 | 1.25 - 2.5 |
| | 0600 | 17 | SSW | 1.8 | 4 | 1005 | | | 29 | 91% | 12% (0.0 mm) | 5 | 2.5 - 4.0 |
| | 1200 | 20 | SSW | 1.7 | 4 | 1006 | | | 30 | 62% | 15% (0.0 mm) | 6 | 4.0 - 6.0 |
| | 1800 | 23 | WSW | 1.8 | 4 | 1002 | | | 30 | 83% | 13% (0.0 mm) | 7 | 6.0 - 9.0 |
| 21-04-24 | 0001 | 20 | SW | 1.8 | 4 | 1005 | 35 | 25 | 30 | 85% | 12% (0.0 mm) | 8 | 9.0 - 14.0 |
| | 0600 | 16 | SSW | 1.7 | 4 | 1006 | | | 29 | 91% | 15% (0.0 mm) | 9 | Over 14.0 |
| | 1200 | 18 | SSW | 1.8 | 4 | 1007 | | | 30 | 62% | 14% (0.0 mm) | | |
| | 1800 | 17 | WSW | 1.7 | 4 | 1005 | | | 30 | 83% | 11% (0.0 mm) | | |
| 22-04-24 | 0001 | 20 | SW | 1.8 | 4 | 1006 | 35 | 25 | 30 | 82% | 11% (0.0 mm) | | |
| | 0600 | 24 | SSW | 1.8 | 4 | 1005 | | | 29 | 94% | 12% (0.0 mm) | | |
| | 1200 | 21 | SW | 1.8 | 4 | 1004 | | | 30 | 63% | 14% (0.0 mm) | | |
| | 1800 | 19 | WSW | 1.8 | 4 | 1003 | | | 30 | 85% | 10% (0.0 mm) | | |

19 April 24 Fri (Probability 70%)

20 April 24 Sat (Probability 60%)

21 April 24 Sun (Probability 50%)

22 April 24 Mon (Probability 50%)



MARINE WEATHER FORECAST- 10 NM SOUTH OF MONGLA FAIRWAY (Lat 21° 16'N, Long 089° 34' E)

DATE : 15 to 22 April 2024

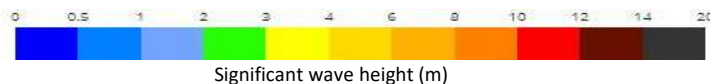
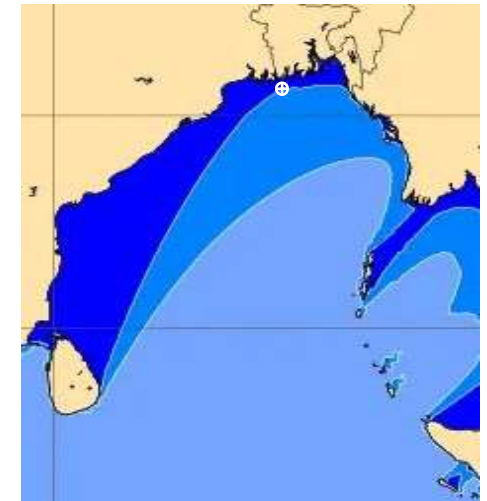
| Date | Time | Max Wind Spd (kts) | Wind Direction | Wave Ht (m) | Sea State | Baro Pressure | Air Temp | | Sea Surface Temp | Humidity (%) | Prob of Rain (%) | Sea State | Wave Ht (m) |
|----------|------|--------------------|----------------|-------------|-----------|---------------|----------|-----|------------------|--------------|------------------|-----------|-------------|
| | | | | | | | Max | Min | | | | | |
| 15-04-24 | 0001 | 6 | SSW | 0.6 | 3 | 1010 | 36 | 25 | 30 | 81% | 13% (0.0 mm) | 0 | 0 |
| | 0600 | 9 | W | 0.6 | 3 | 1010 | | | 29 | 94% | 14% (0.0 mm) | 1 | 0 - 0.1 |
| | 1200 | 7 | WSW | 0.6 | 3 | 1012 | | | 30 | 62% | 11% (0.0 mm) | 2 | 0.1 - 0.5 |
| | 1800 | 15 | SSW | 0.7 | 3 | 1007 | | | 30 | 83% | 12% (0.0 mm) | 3 | 0.5 - 1.25 |
| 16-04-24 | 0001 | 18 | SW | 1.0 | 3 | 1008 | 36 | 25 | 30 | 80% | 15% (0.0 mm) | 4 | 1.25 - 2.5 |
| | 0600 | 19 | SW | 1.1 | 3 | 1009 | | | 29 | 92% | 10% (0.0 mm) | 5 | 2.5 - 4.0 |
| | 1200 | 20 | SW | 1.2 | 3 | 1010 | | | 30 | 65% | 12% (0.0 mm) | 6 | 4.0 - 6.0 |
| | 1800 | 21 | SSW | 1.3 | 4 | 1006 | | | 30 | 84% | 13% (0.0 mm) | 7 | 6.0 - 9.0 |
| 17-04-24 | 0001 | 23 | SW | 1.4 | 4 | 1006 | 36 | 25 | 30 | 81% | 12% (0.0 mm) | 8 | 9.0 - 14.0 |
| | 0600 | 24 | SW | 1.4 | 4 | 1005 | | | 29 | 92% | 15% (0.0 mm) | 9 | Over 14.0 |
| | 1200 | 20 | SW | 1.5 | 4 | 1008 | | | 30 | 63% | 14% (0.0 mm) | | |
| | 1800 | 21 | SSW | 1.4 | 4 | 1004 | | | 30 | 82% | 11% (0.0 mm) | | |
| 18-04-24 | 0001 | 22 | SW | 1.5 | 4 | 1006 | 36 | 25 | 30 | 80% | 13% (0.0 mm) | | |
| | 0600 | 20 | SW | 1.3 | 4 | 1007 | | | 29 | 91% | 12% (0.0 mm) | | |
| | 1200 | 23 | SSW | 1.5 | 4 | 1006 | | | 30 | 62% | 11% (0.0 mm) | | |
| | 1800 | 24 | WSW | 1.4 | 4 | 1005 | | | 30 | 85% | 10% (0.0 mm) | | |

15 April 24 Mon (Probability 98%)

16 April 24 Tue (Probability 95%)

17 April 24 Wed (Probability 90%)

18 April 24 Thu (Probability 80%)



MARINE WEATHER FORECAST- 10 NM SOUTH OF MONGLA FAIRWAY (Lat 21° 16'N, Long 089° 34' E)

DATE : 15 to 22 April 2024

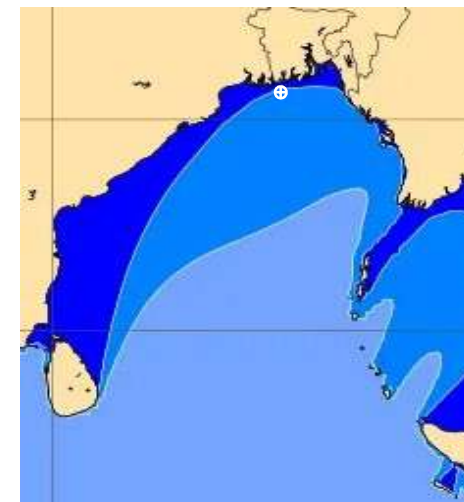
| Date | Time | Max Wind Spd (kts) | W8nd Direction | Wave Ht (m) | Sea State | Baro Pressure | Air Temp | | Sea Surface Temp | Humidity (%) | Prob of Rain (%) | Sea State | Wave Ht (m) |
|----------|------|--------------------|----------------|-------------|-----------|---------------|----------|-----|------------------|--------------|------------------|-----------|-------------|
| | | | | | | | Max | Min | | | | | |
| 19-04-24 | 0001 | 25 | SW | 1.7 | 4 | 1004 | 36 | 25 | 30 | 83% | 13% (0.0 mm) | 0 | 0 |
| | 0600 | 24 | SSW | 1.8 | 4 | 1003 | | | 29 | 94% | 14% (0.0 mm) | 1 | 0 - 0.1 |
| | 1200 | 22 | SW | 1.9 | 4 | 1005 | | | 30 | 66% | 11% (0.0 mm) | 2 | 0.1 - 0.5 |
| | 1800 | 27 | SSW | 1.8 | 4 | 1002 | | | 30 | 82% | 12% (0.0 mm) | 3 | 0.5 - 1.25 |
| 20-04-24 | 0001 | 28 | SW | 1.9 | 4 | 1003 | 36 | 25 | 30 | 84% | 13% (0.0 mm) | 4 | 1.25 - 2.5 |
| | 0600 | 24 | SW | 1.8 | 4 | 1004 | | | 29 | 91% | 12% (0.0 mm) | 5 | 2.5 - 4.0 |
| | 1200 | 23 | SSW | 1.6 | 4 | 1005 | | | 30 | 65% | 15% (0.0 mm) | 6 | 4.0 - 6.0 |
| | 1800 | 27 | SSW | 1.9 | 4 | 1002 | | | 30 | 80% | 14% (0.0 mm) | 7 | 6.0 - 9.0 |
| 21-04-24 | 0001 | 25 | SW | 1.8 | 4 | 1004 | 36 | 25 | 30 | 82% | 11% (0.0 mm) | 8 | 9.0 - 14.0 |
| | 0600 | 24 | SW | 1.9 | 4 | 1004 | | | 29 | 95% | 12% (0.0 mm) | 9 | Over 14.0 |
| | 1200 | 24 | SW | 1.9 | 4 | 1005 | | | 30 | 64% | 13% (0.0 mm) | | |
| | 1800 | 20 | SSW | 1.9 | 4 | 1001 | | | 30 | 83% | 12% (0.0 mm) | | |
| 22-04-24 | 0001 | 24 | SW | 1.9 | 4 | 1005 | 36 | 25 | 30 | 80% | 15% (0.0 mm) | | |
| | 0600 | 23 | SW | 1.9 | 4 | 1005 | | | 29 | 91% | 14% (0.0 mm) | | |
| | 1200 | 22 | SSW | 1.9 | 4 | 1005 | | | 30 | 62% | 11% (0.0 mm) | | |
| | 1800 | 25 | WSW | 1.9 | 4 | 1002 | | | 30 | 85% | 12% (0.0 mm) | | |

19 April 24 Fri (Probability 70%)

20 April 24 Sat (Probability 60%)

21 April 24 Sun (Probability 50%)

22 April 24 Mon (Probability 50%)

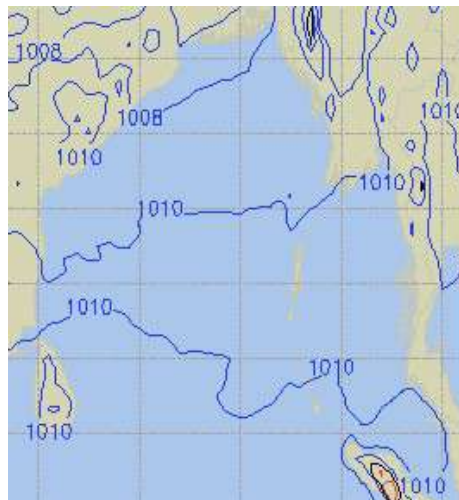


PREDICTED SURFACE PRESSURE FORECAST (15 to 21 April 2024)

15 April 24 Mon (Probability 98%)



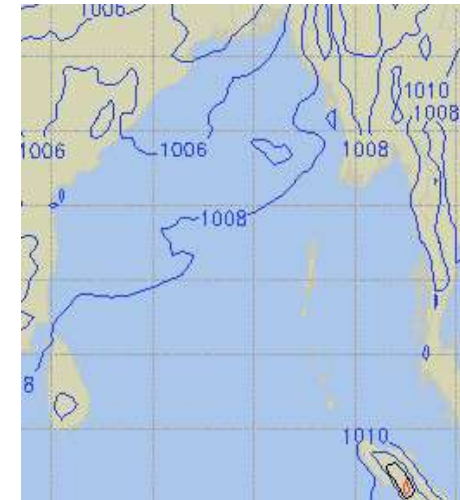
16 April 24 Tue (Probability 95%)



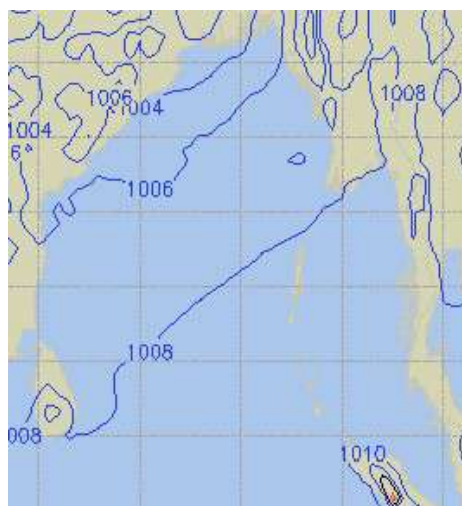
17 April 24 Wed (Probability 90%)



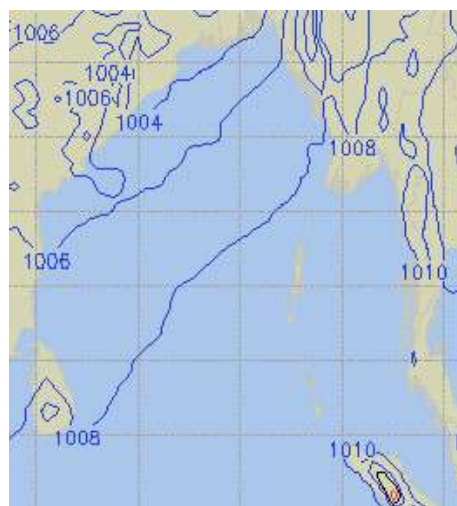
18 April 24 Thu (Probability 80%)



19 April 24 Fri (Probability 70%)



20 April 24 Sat (Probability 60%)



21 April 24 Sun (Probability 60%)

