

MARINE WEATHER FORECAST- NEAR AUTHORITY BUOY (Lat 22° 12'N, Long 091° 38'E)

DATE : 14 to 21 April 2024


Date	Time	Max Wind Spd (kts)	Wind Direction	Wave Ht (m)	Sea State	Baro Pressure	Air Temp		Sea Surface Temp	Humidity (%)	Prob of Rain (%)	Sea State	Wave Ht (m)
							Max	Min					
14-04-24	0001	11	NE	0.2	2	1010	35	25	30	79%	12% (0.0 mm)	0	0
	0600	5	NE	0.1	1	1010			28	91%	14% (0.0 mm)	1	0 - 0.1
	1200	13	W	0.2	2	1011			30	66%	13% (0.0 mm)	2	0.1 - 0.5
	1800	12	W	0.2	2	1006			30	82%	12% (0.0 mm)	3	0.5 - 1.25
15-04-24	0001	6	E	0.1	1	1009	35	25	30	84%	10% (0.0 mm)	4	1.25 - 2.5
	0600	7	E	0.1	1	1010			29	93%	11% (0.0 mm)	5	2.5 - 4.0
	1200	9	WSW	0.1	1	1011			30	65%	12% (0.0 mm)	6	4.0 - 6.0
	1800	20	WSW	0.3	2	1006			30	81%	10% (0.0 mm)	7	6.0 - 9.0
16-04-24	0001	12	SSE	0.2	2	1008	35	25	30	83%	12% (0.0 mm)	8	9.0 - 14.0
	0600	8	SSE	0.1	1	1009			29	92%	13% (0.0 mm)	9	Over 14.0
	1200	13	SW	0.2	2	1010			30	64%	11% (0.0 mm)		
	1800	15	SW	0.3	2	1006			30	85%	12% (0.0 mm)		
17-04-24	0001	9	SSE	0.2	2	1008	35	25	30	82%	10% (0.0 mm)		
	0600	10	SE	0.2	2	1009			29	94%	11% (0.0 mm)		
	1200	12	SW	0.2	2	1010			30	63%	12% (0.0 mm)		
	1800	15	SSW	0.3	2	1006			30	85%	13% (0.0 mm)		

14 April 24 Sun (Probability 98%)

15 April 24 Mon (Probability 95%)

16 April 24 Tue (Probability 90%)

17 April 24 Wed (Probability 80%)



MARINE WEATHER FORECAST- NEAR AUTHORITY BUOY (Lat 22° 12'N, Long 091° 38'E)

DATE : 14 to 21 April 2024

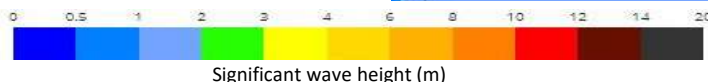
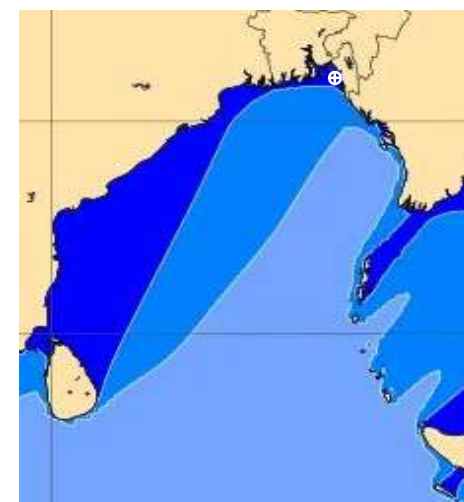
Date	Time	Max Wind Spd (kts)	Wind Direction	Wave Ht (m)	Sea State	Baro Pressure	Air Temp		Sea Surface Temp	Humidity (%)	Prob of Rain (%)	Sea State	Wave Ht (m)
							Max	Min					
18-04-24	0001	12	SSE	0.2	2	1008	35	25	30	83%	10% (0.0 mm)	0	0
	0600	9	SW	0.1	1	1009			29	94%	11% (0.0 mm)	1	0 - 0.1
	1200	10	SSW	0.2	2	1010			30	61%	15% (0.0 mm)	2	0.1 - 0.5
	1800	11	WSW	0.2	2	1007			30	85%	14% (0.0 mm)	3	0.5 - 1.25
19-04-24	0001	12	SE	0.2	2	1008	35	25	30	83%	12% (0.0 mm)	4	1.25 - 2.5
	0600	10	SW	0.1	1	1009			29	96%	13% (0.0 mm)	5	2.5 - 4.0
	1200	12	WSW	0.2	2	1010			30	62%	10% (0.0 mm)	6	4.0 - 6.0
	1800	10	WSW	0.2	2	1007			30	84%	11% (0.0 mm)	7	6.0 - 9.0
20-04-24	0001	11	SSE	0.1	1	1008	35	25	30	83%	15% (0.0 mm)	8	9.0 - 14.0
	0600	10	SW	0.1	1	1009			29	92%	11% (0.0 mm)	9	Over 14.0
	1200	8	SSW	0.1	1	1010			30	65%	10% (0.0 mm)		
	1800	12	WSW	0.2	2	1007			30	84%	12% (0.0 mm)		
21-04-24	0001	10	SSE	0.2	2	1008	35	25	30	82%	12% (0.0 mm)		
	0600	13	SW	0.2	2	1009			29	91%	11% (0.0 mm)		
	1200	9	SSW	0.1	1	1010			30	66%	13% (0.0 mm)		
	1800	10	WSW	0.1	1	1007			30	81%	14% (0.0 mm)		

18 April 24 Thu (Probability 70%)

19 April 24 Fri (Probability 60%)

20 April 24 Sat (Probability 50%)

21 April 24 Sun (Probability 50%)



MARINE WEATHER FORECAST- 20 NM WEST OF ELEPHANT POINT (Lat 21° 10' N, Long 091° 42' E)

DATE : 14 to 21 April 2024

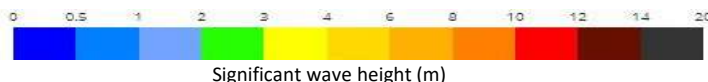
Date	Time	Max Wind Spd (kts)	Wind Direction	Wave Ht (m)	Sea State	Baro Pressure	Air Temp		Sea Surface Temp	Humidity (%)	Prob of Rain (%)	Sea State	Wave Ht (m)
							Max	Min					
14-04-24	0001	10	NW	0.6	3	1010	35	25	30	84%	14% (0.0 mm)	0	0
	0600	6	N	0.6	3	1010			29	92%	11% (0.0 mm)	1	0 - 0.1
	1200	13	NW	0.6	3	1011			30	63%	10% (0.0 mm)	2	0.1 - 0.5
	1800	15	W	0.7	3	1007			29	86%	12% (0.0 mm)	3	0.5 - 1.25
15-04-24	0001	6	WNW	0.6	3	1008	35	25	30	81%	13% (0.0 mm)	4	1.25 - 2.5
	0600	5	NE	0.6	3	1010			29	95%	12% (0.0 mm)	5	2.5 - 4.0
	1200	9	W	0.6	3	1011			30	62%	10% (0.0 mm)	6	4.0 - 6.0
	1800	17	WSW	0.7	3	1007			30	83%	11% (0.0 mm)	7	6.0 - 9.0
16-04-24	0001	7	SE	0.6	3	1008	35	25	29	84%	12% (0.0 mm)	8	9.0 - 14.0
	0600	5	S	0.7	3	1009			28	91%	13% (0.0 mm)	9	Over 14.0
	1200	11	SW	0.7	3	1010			30	63%	12% (0.0 mm)		
	1800	12	SW	0.7	3	1007			30	82%	14% (0.0 mm)		
17-04-24	0001	9	SSE	0.6	3	1009	35	25	29	81%	13% (0.0 mm)		
	0600	7	SE	0.6	3	1010			28	93%	10% (0.0 mm)		
	1200	10	SW	0.6	3	1011			30	64%	11% (0.0 mm)		
	1800	13	WSW	0.7	3	1007			30	83%	12% (0.0 mm)		

14 April 24 Sun (Probability 98%)

15 April 24 Mon (Probability 95%)

16 April 24 Tue (Probability 90%)

17 April 24 Wed (Probability 80%)



MARINE WEATHER FORECAST- 20 NM WEST OF ELEPHANT POINT (Lat 21° 10'N, Long 091° 42'E)

DATE : 14 to 21 April 2024


Date	Time	Max Wind Spd (kts)	Wind Direction	Wave Ht (m)	Sea State	Baro Pressure	Air Temp		Sea Surface Temp	Humidity (%)	Prob of Rain (%)	Sea State	Wave Ht (m)
							Max	Min					
18-04-24	0001	13	SW	0.7	3	1008	35	25	30	80%	13% (0.0 mm)	0	0
	0600	10	SW	0.6	3	1009			29	92%	11% (0.0 mm)	1	0 - 0.1
	1200	12	SSW	0.7	3	1010			30	63%	14% (0.0 mm)	2	0.1 - 0.5
	1800	15	WSW	0.7	3	1007			30	84%	12% (0.0 mm)	3	0.5 - 1.25
19-04-24	0001	10	WSW	0.6	3	1008	35	25	30	81%	15% (0.0 mm)	4	1.25 - 2.5
	0600	13	SE	0.6	3	1009			29	92%	14% (0.0 mm)	5	2.5 - 4.0
	1200	9	SW	0.6	3	1010			30	65%	10% (0.0 mm)	6	4.0 - 6.0
	1800	8	WSW	0.6	3	1007			30	81%	12% (0.0 mm)	7	6.0 - 9.0
20-04-24	0001	10	SW	0.6	3	1008	35	25	30	83%	13% (0.0 mm)	8	9.0 - 14.0
	0600	11	SE	0.7	3	1009			29	95%	11% (0.0 mm)	9	Over 14.0
	1200	8	SSW	0.6	3	1010			30	62%	14% (0.0 mm)		
	1800	9	WSW	0.7	3	1007			30	83%	12% (0.0 mm)		
21-04-24	0001	10	SW	0.6	3	1008	35	25	29	83%	13% (0.0 mm)		
	0600	11	SE	0.7	3	1009			28	94%	12% (0.0 mm)		
	1200	9	SSW	0.6	3	1010			30	61%	14% (0.0 mm)		
	1800	10	WSW	0.7	3	1007			30	82%	11% (0.0 mm)		

18 April 24 Thu (Probability 70%)

19 April 24 Fri (Probability 60%)

20 April 24 Sat (Probability 50%)

21 April 24 Sun (Probability 50%)



MARINE WEATHER FORECAST- 15 NM WEST OF ST. MARTIN'S LIGHT HOUSE (Lat 20° 37'N, Long 092° 03' E)

DATE : 14 to 21 April 2024

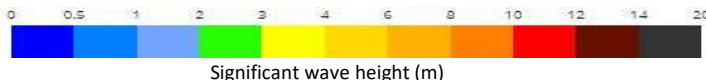
Date	Time	Max Wind Spd (kts)	Wind Direction	Wave Ht (m)	Sea State	Baro Pressure	Air Temp		Sea Surface Temp	Humidity (%)	Prob of Rain(%)	Sea State	Wave Ht (m)
							Max	Min					
14-04-24	0001	12	WNW	0.8	3	1010	35	25	30	82%	11% (0.0 mm)	0	0
	0600	8	NW	0.7	3	1009			29	91%	13% (0.0 mm)	1	0 - 0.1
	1200	14	NW	0.8	3	1011			30	64%	12% (0.0 mm)	2	0.1 - 0.5
	1800	17	WNW	0.9	3	1007			30	83%	14% (0.0 mm)	3	0.5 - 1.25
15-04-24	0001	12	WWN	0.8	3	1009	35	25	30	85%	11% (0.0 mm)	4	1.25 - 2.5
	0600	10	NNW	0.7	3	1010			29	92%	12% (0.0 mm)	5	2.5 - 4.0
	1200	7	WNW	0.7	3	1011			30	64%	13% (0.0 mm)	6	4.0 - 6.0
	1800	18	W	0.9	3	1007			30	81%	12% (0.0 mm)	7	6.0 - 9.0
16-04-24	0001	9	SW	0.7	3	1010	35	25	30	82%	14% (0.0 mm)	8	9.0 - 14.0
	0600	7	WSW	0.8	3	1009			29	93%	11% (0.0 mm)	9	Over 14.0
	1200	6	SW	0.8	3	1011			30	62%	12% (0.0 mm)		
	1800	8	WSW	0.8	3	1007			30	84%	13% (0.0 mm)		
17-04-24	0001	7	SW	0.8	3	1010	35	25	30	81%	15% (0.0 mm)		
	0600	9	SSW	0.8	3	1009			29	92%	14% (0.0 mm)		
	1200	10	SW	0.9	3	1011			30	65%	11% (0.0 mm)		
	1800	8	WSW	0.8	3	1007			30	84%	12% (0.0 mm)		

14 April 24 Sun (Probability 98%)

15 April 24 Mon (Probability 95%)

16 April 24 Tue (Probability 90%)

17 April 24 Wed (Probability 80%)



MARINE WEATHER FORECAST- 15 NM WEST OF ST. MARTIN'S LIGHT HOUSE (Lat 20° 37'N, Long 092° 03' E)

DATE : 14 to 21 April 2024

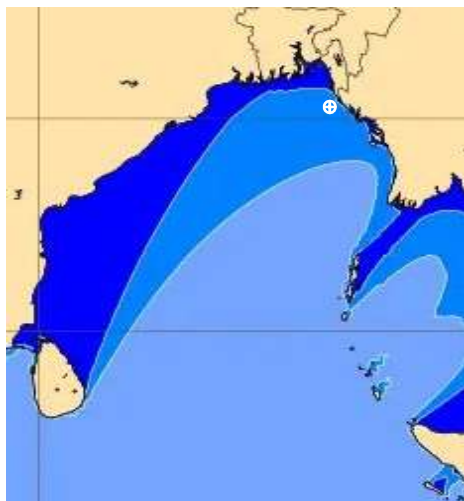
Date	Time	Max Wind Spd (kts)	Wind Direction	Wave Ht (m)	Sea State	Baro Pressure	Air Temp		Sea Surface Temp	Humidity (%)	Prob of Rain (%)	Sea State	Wave Ht (m)
							Max	Min					
18-04-24	0001	14	SW	0.9	3	1008	35	25	30	80%	11% (0.0 mm)	0	0
	0600	12	SSW	0.8	3	1009			28	92%	14% (0.0 mm)	1	0 - 0.1
	1200	13	SW	0.7	3	1010			30	64%	12% (0.0 mm)	2	0.1 - 0.5
	1800	10	WSW	0.6	3	1007			30	81%	13% (0.0 mm)	3	0.5 - 1.25
19-04-24	0001	14	SW	0.8	3	1008	35	25	30	83%	15% (0.0 mm)	4	1.25 - 2.5
	0600	9	SW	0.6	3	1009			28	95%	10% (0.0 mm)	5	2.5 - 4.0
	1200	8	NW	0.6	3	1010			30	64%	14% (0.0 mm)	6	4.0 - 6.0
	1800	11	WSW	0.7	3	1007			30	81%	11% (0.0 mm)	7	6.0 - 9.0
20-04-24	0001	10	WSW	0.7	3	1008	35	25	30	83%	12% (0.0 mm)	8	9.0 - 14.0
	0600	12	SW	0.8	3	1009			28	91%	15% (0.0 mm)	9	Over 14.0
	1200	9	SSW	0.7	3	1010			30	62%	14% (0.0 mm)		
	1800	11	WSW	0.7	3	1007			30	83%	13% (0.0 mm)		
21-04-24	0001	12	SW	0.7	3	1008	35	25	30	85%	15% (0.0 mm)		
	0600	14	SW	0.8	3	1009			28	94%	14% (0.0 mm)		
	1200	9	SSW	0.7	3	1010			30	61%	11% (0.0 mm)		
	1800	11	WSW	0.7	3	1007			30	82%	12% (0.0 mm)		

18 April 24 Thu (Probability 70%)

19 April 24 Fri (Probability 60%)

20 April 24 Sat (Probability 50%)

21 April 24 Sun (Probability 50%)



Significant wave height (m)

MARINE WEATHER FORECAST- 40 NM ESE OF PAYRA FAIRWAY (Lat 21° 07' N, Long 090° 45' E)

DATE : 14 to 21 April 2024

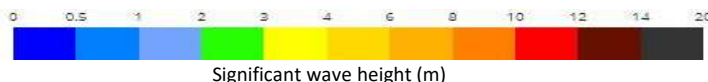
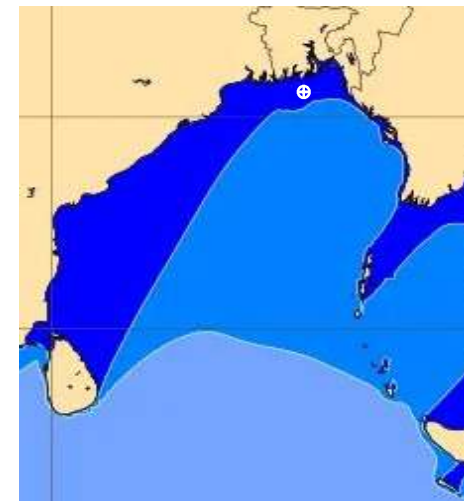
Date	Time	Max Wind Spd (kts)	Wind Direction	Wave Ht (m)	Sea State	Baro Pressure	Air Temp		Sea Surface Temp	Humidity (%)	Prob of Rain (%)	Sea State	Wave Ht (m)
							Max	Min					
14-04-24	0001	7	W	0.7	3	1010	35	25	30	80%	14% (0.0 mm)	0	0
	0600	8	WNW	0.7	3	1009			29	91%	11% (0.0 mm)	1	0 - 0.1
	1200	7	NW	0.7	3	1011			30	62%	13% (0.0 mm)	2	0.1 - 0.5
	1800	10	WSW	0.7	3	1008			30	83%	12% (0.0 mm)	3	0.5 - 1.25
15-04-24	0001	17	W	0.7	3	1008	35	25	30	84%	15% (0.0 mm)	4	1.25 - 2.5
	0600	6	NE	0.8	3	1010			29	92%	14% (0.0 mm)	5	2.5 - 4.0
	1200	7	W	0.8	3	1011			30	64%	11% (0.0 mm)	6	4.0 - 6.0
	1800	12	SW	0.8	3	1008			30	81%	12% (0.0 mm)	7	6.0 - 9.0
16-04-24	0001	20	WSW	1.1	3	1010	35	25	30	82%	13% (0.0 mm)	8	9.0 - 14.0
	0600	12	SW	0.9	3	1009			29	93%	12% (0.0 mm)	9	Over 14.0
	1200	13	SW	0.9	3	1014			30	61%	14% (0.0 mm)		
	1800	17	SSW	0.9	3	1008			30	82%	11% (0.0 mm)		
17-04-24	0001	14	SW	0.9	3	1010	35	25	30	82%	12% (0.0 mm)		
	0600	10	SW	0.9	3	1009			29	94%	15% (0.0 mm)		
	1200	12	SSW	0.9	3	1014			30	63%	14% (0.0 mm)		
	1800	14	WSW	0.9	3	1008			30	85%	11% (0.0 mm)		

14 April 24 Sun (Probability 98%)

15 April 24 Mon (Probability 95%)

16 April 24 Tue (Probability 90%)

17 April 24 Wed (Probability 80%)



MARINE WEATHER FORECAST- 40 NM ESE OF PAYRA FAIRWAY (Lat 21° 07' N, Long 090° 45' E)

DATE : 14 to 21 April 2024


Date	Time	Max Wind Spd (kts)	Wind Direction	Wave Ht (m)	Sea State	Baro Pressure	Air Temp		Sea Surface Temp	Humidity (%)	Prob of Rain (%)	Sea State	Wave Ht (m)
							Max	Min					
18-04-24	0001	11	SW	0.9	3	1008	35	25	30	83%	14% (0.0 mm)	0	0
	0600	13	SW	0.9	3	1009			29	94%	12% (0.0 mm)	1	0 - 0.1
	1200	15	W	1.0	3	1010			30	61%	13% (0.0 mm)	2	0.1 - 0.5
	1800	12	WSW	0.9	3	1006			30	86%	15% (0.0 mm)	3	0.5 - 1.25
19-04-24	0001	10	WSW	0.8	3	1008	35	25	30	82%	14% (0.0 mm)	4	1.25 - 2.5
	0600	15	SW	1.0	3	1009			29	94%	11% (0.0 mm)	5	2.5 - 4.0
	1200	13	W	0.9	3	1010			30	62%	12% (0.0 mm)	6	4.0 - 6.0
	1800	12	WSW	0.8	3	1006			30	83%	13% (0.0 mm)	7	6.0 - 9.0
20-04-24	0001	15	WSW	1.0	3	1008	35	25	30	85%	12% (0.0 mm)	8	9.0 - 14.0
	0600	17	SW	1.0	3	1009			29	91%	15% (0.0 mm)	9	Over 14.0
	1200	12	W	0.9	3	1010			30	62%	14% (0.0 mm)		
	1800	10	WSW	0.9	3	1006			30	83%	11% (0.0 mm)		
21-04-24	0001	12	WSW	0.8	3	1008	35	25	30	81%	12% (0.0 mm)		
	0600	14	SE	0.9	3	1009			29	94%	14% (0.0 mm)		
	1200	15	SW	1.0	3	1010			30	62%	11% (0.0 mm)		
	1800	13	WSW	0.8	3	1006			30	85%	12% (0.0 mm)		

18 April 24 Thu (Probability 70%)

19 April 24 Fri (Probability 60%)

20 April 24 Sat (Probability 50%)

21 April 24 Sun (Probability 50%)



MARINE WEATHER FORECAST- 10 NM SOUTH OF MONGLA FAIRWAY (Lat 21° 16'N, Long 089° 34' E)

DATE : 14 to 21 April 2024

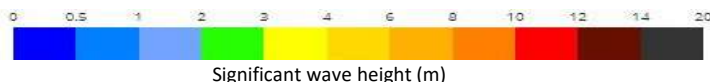
Date	Time	Max Wind Spd (kts)	Wind Direction	Wave Ht (m)	Sea State	Baro Pressure	Air Temp		Sea Surface Temp	Humidity (%)	Prob of Rain (%)	Sea State	Wave Ht (m)
							Max	Min					
14-04-24	0001	13	SW	0.7	3	1009	36	25	30	84%	14% (0.0 mm)	0	0
	0600	14	W	0.8	3	1010			29	91%	11% (0.0 mm)	1	0 - 0.1
	1200	10	WSW	0.7	3	1011			30	62%	12% (0.0 mm)	2	0.1 - 0.5
	1800	16	SSW	0.9	3	1007			30	83%	13% (0.0 mm)	3	0.5 - 1.25
15-04-24	0001	19	WSW	1.0	3	1009	36	25	30	85%	15% (0.0 mm)	4	1.25 - 2.5
	0600	18	WSW	1.0	3	1010			29	91%	14% (0.0 mm)	5	2.5 - 4.0
	1200	15	SW	0.9	3	1011			30	64%	12% (0.0 mm)	6	4.0 - 6.0
	1800	16	SSW	1.0	3	1007			30	85%	11% (0.0 mm)	7	6.0 - 9.0
16-04-24	0001	17	SW	1.0	3	1009	36	25	30	84%	11% (0.0 mm)	8	9.0 - 14.0
	0600	15	WSW	0.9	3	1010			29	92%	12% (0.0 mm)	9	Over 14.0
	1200	14	SSW	0.8	3	1011			30	66%	11% (0.0 mm)		
	1800	13	WSW	0.9	3	1007			30	82%	15% (0.0 mm)		
17-04-24	0001	15	SW	0.9	3	1009	36	25	30	82%	13% (0.0 mm)		
	0600	14	WSW	0.9	3	1010			29	93%	15% (0.0 mm)		
	1200	16	SSW	1.0	3	1011			30	65%	14% (0.0 mm)		
	1800	15	WSW	0.9	3	1007			30	84%	11% (0.0 mm)		

14 April 24 Sun (Probability 98%)

15 April 24 Mon (Probability 95%)

16 April 24 Tue (Probability 90%)

17 April 24 Wed (Probability 80%)



MARINE WEATHER FORECAST- 10 NM SOUTH OF MONGLA FAIRWAY (Lat 21° 16'N, Long 089° 34' E)

DATE : 14 to 21 April 2024


Date	Time	Max Wind Spd (kts)	W8nd Direction	Wave Ht (m)	Sea State	Baro Pressure	Air Temp		Sea Surface Temp	Humidity (%)	Prob of Rain (%)	Sea State	Wave Ht (m)
							Max	Min					
18-04-24	0001	15	SSW	1.1	3	1008	35	25	30	81%	16% (0.0 mm)	0	0
	0600	16	SW	1.0	3	1009			29	94%	14% (0.0 mm)	1	0 - 0.1
	1200	14	WSW	1.0	3	1010			30	62%	11% (0.0 mm)	2	0.1 - 0.5
	1800	13	WSW	1.0	3	1006			30	83%	13% (0.0 mm)	3	0.5 - 1.25
19-04-24	0001	17	SSW	1.1	3	1009	35	25	30	85%	12% (0.0 mm)	4	1.25 - 2.5
	0600	16	SW	1.1	3	1008			29	91%	15% (0.0 mm)	5	2.5 - 4.0
	1200	15	SSW	1.0	3	1010			30	64%	14% (0.0 mm)	6	4.0 - 6.0
	1800	14	WSW	1.1	3	1006			30	85%	10% (0.0 mm)	7	6.0 - 9.0
20-04-24	0001	15	WSW	1.1	3	1008	35	25	30	82%	15% (0.0 mm)	8	9.0 - 14.0
	0600	13	SW	1.0	3	1008			29	94%	12% (0.0 mm)	9	Over 14.0
	1200	15	SSW	1.0	3	1010			30	61%	14% (0.0 mm)		
	1800	14	WSW	1.0	3	1006			30	83%	12% (0.0 mm)		
21-04-24	0001	16	WSW	1.1	3	1008	35	25	30	83%	11% (0.0 mm)		
	0600	15	SW	1.0	3	1008			29	95%	15% (0.0 mm)		
	1200	17	WSW	1.0	3	1009			30	64%	14% (0.0 mm)		
	1800	14	WSW	1.0	3	1005			30	81%	12% (0.0 mm)		

18 April 24 Thu (Probability 70%)

19 April 24 Fri (Probability 60%)

20 April 24 Sat (Probability 50%)

21 April 24 Sun (Probability 50%)



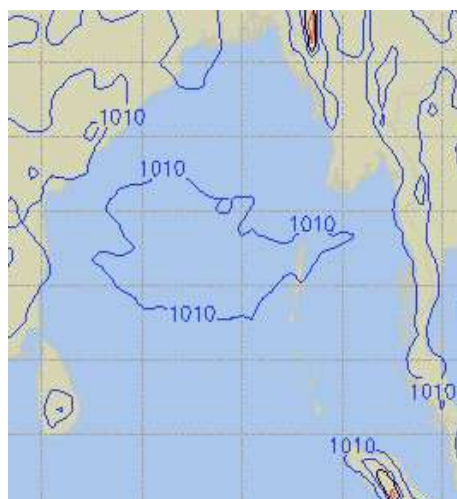
Significant wave height (m)

PREDICTED SURFACE PRESSURE FORECAST (14 to 20 April 2024)

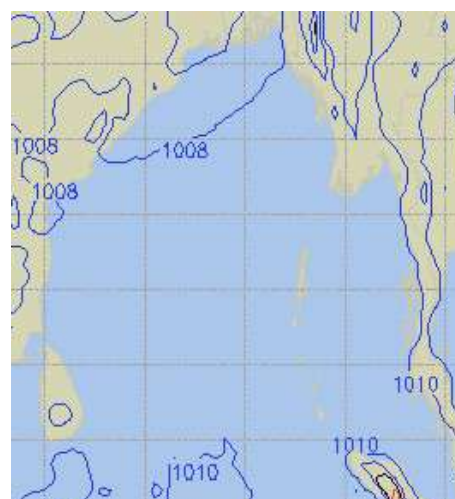
14 April 24 Sun (Probability 98%)



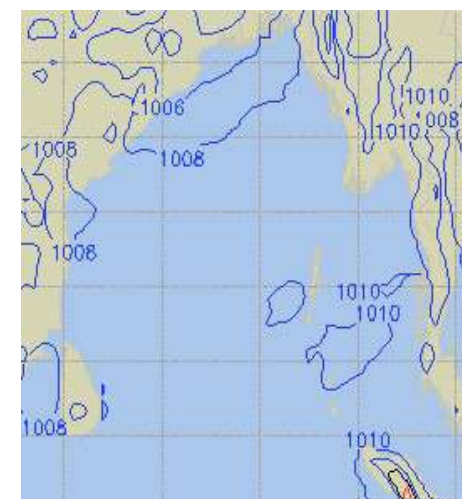
15 April 24 Mon (Probability 95%)



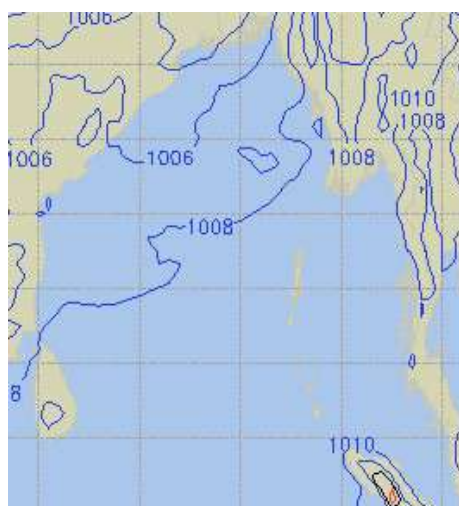
16 April 24 Tue (Probability 90%)



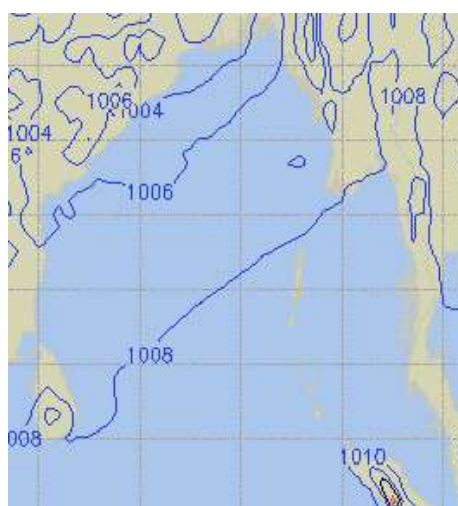
17 April 24 Wed (Probability 80%)



18 April 24 Thu (Probability 70%)



19 April 24 Fri (Probability 60%)



20 April 24 Sat (Probability 60%)

