

MARINE WEATHER FORECAST- NEAR AUTHORITY BUOY (Lat 22° 12'N, Long 091° 38'E)

DATE : 15 to 22 March 2024

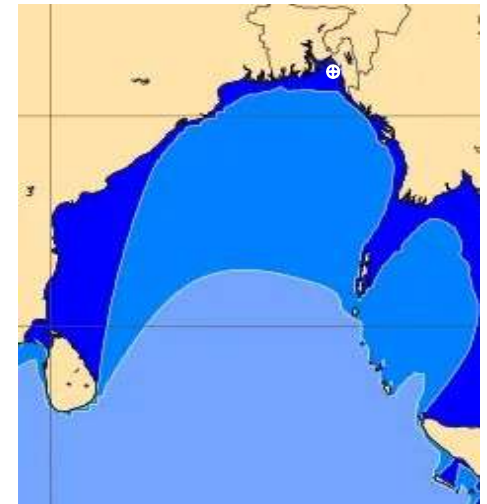
Date	Time	Max Wind Spd (kts)	Wind Direction	Wave Ht (m)	Sea State	Baro Pressure	Air Temp		Sea Surface Temp	Humidity (%)	Prob of Rain (%)	Sea State	Wave Ht (m)
							Max	Min					
15-03-24	0001	5	SSW	0.1	1	1012	31	22	26	94%	10% (0.0 mm)	0	0
	0600	4	E	0.1	1	1012			23	94%	10% (0.0 mm)	1	0 - 0.1
	1200	9	W	0.1	1	1013			25	66%	11% (0.0 mm)	2	0.1 - 0.5
	1800	16	WSW	0.3	2	1010			26	82%	10% (0.0 mm)	3	0.5 - 1.25
16-03-24	0001	5	NE	0.1	1	1013	33	21	25	98%	10% (0.0 mm)	4	1.25 - 2.5
	0600	6	NNE	0.1	1	1013			23	98%	11% (0.0 mm)	5	2.5 - 4.0
	1200	12	WNW	0.1	1	1013			25	47%	10% (0.0 mm)	6	4.0 - 6.0
	1800	13	W	0.2	2	1009			27	57%	10% (0.0 mm)	7	6.0 - 9.0
17-03-24	0001	3	N	0.2	2	1013	34	22	25	83%	11% (0.0 mm)	8	9.0 - 14.0
	0600	6	NE	0.1	1	1012			24	87%	10% (0.0 mm)	9	Over 14.0
	1200	12	WNW	0.2	2	1013			25	44%	11% (0.0 mm)		
	1800	12	W	0.3	2	1008			27	56%	10% (0.0 mm)		
18-03-24	0001	4	WNW	0.3	2	1011	34	22	26	66%	10% (0.0 mm)		
	0600	5	SE	0.1	1	1011			24	73%	11% (0.0 mm)		
	1200	7	WSW	0.1	1	1012			25	38%	12% (0.0 mm)		
	1800	17	WSW	0.3	2	1008			26	47%	10% (0.0 mm)		

15 Mar 24 Fri (Probability 98%)

16 Mar 24 Sat (Probability 95%)

17 Mar 24 Sun (Probability 90%)

18 Mar 24 Mon (Probability 80%)



Significant wave height (m)

MARINE WEATHER FORECAST- NEAR AUTHORITY BUOY (Lat 22° 12'N, Long 091° 38'E)
DATE : 15 to 22 March 2024

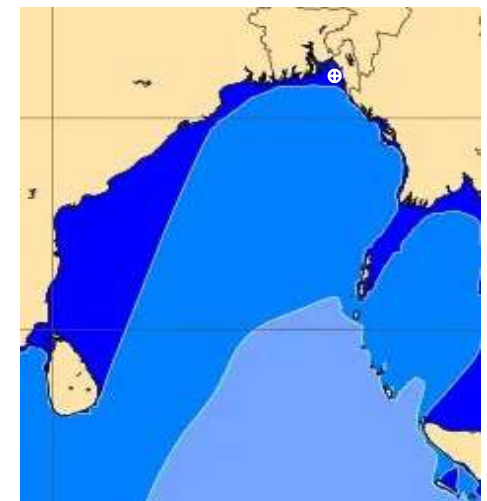
Date	Time	Max Wind Spd (kts)	Wind Direction	Wave Ht (m)	Sea State	Baro Pressure	Air Temp		Sea Surface Temp	Humidity (%)	Prob of Rain (%)	Sea State	Wave Ht (m)
							Max	Min					
19-03-24	0001	7	SE	0.1	1	1011	34	23	25	90%	11% (0.0 mm)	0	0
	0600	5	SE	0.1	1	1011			24	92%	11% (0.0 mm)	1	0 - 0.1
	1200	8	W	0.1	1	1012			25	71%	10% (0.0 mm)	2	0.1 - 0.5
	1800	15	WSW	0.2	2	1009			26	83%	10% (0.0 mm)	3	0.5 - 1.25
20-03-24	0001	6	ESE	0.1	1	1011	33	21	26	91%	12% (0.0 mm)	4	1.25 - 2.5
	0600	5	SE	0.1	1	1011			23	94%	10% (0.0 mm)	5	2.5 - 4.0
	1200	8	W	0.1	1	1012			25	72%	10% (0.0 mm)	6	4.0 - 6.0
	1800	8	WSW	0.1	1	1008			26	83%	11% (0.0 mm)	7	6.0 - 9.0
21-03-24	0001	6	SSW	0.1	1	1011	30	21	25	91%	12% (0.0 mm)	8	9.0 - 14.0
	0600	9	SE	0.1	1	1010			23	93%	13% (0.0 mm)	9	Over 14.0
	1200	7	WSW	0.1	1	1012			25	72%	11% (0.0 mm)		
	1800	12	SW	0.2	2	1009			27	86%	11% (0.0 mm)		
22-03-24	0001	7	SSW	0.1	1	1010	28	21	25	93%	11% (0.0 mm)		
	0600	8	SE	0.1	1	1011			24	94%	13% (0.0 mm)		
	1200	10	SW	0.2	2	1010			25	72%	10% (0.0 mm)		
	1800	9	WSW	0.1	1	1009			27	86%	12% (0.0 mm)		

19 Mar 24 Tue (Probability 70%)

20 Mar 24 Wed (Probability 60%)

21 Mar 24 Thu (Probability 50%)

22 Mar 24 Fri (Probability 50%)



Significant wave height (m)

MARINE WEATHER FORECAST- 20 NM WEST OF ELEPHANT POINT (Lat 21° 10' N, Long 091° 42' E)

DATE : 15 to 22 March 2024

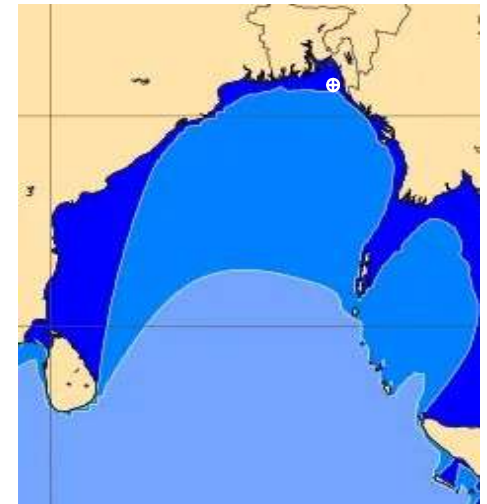
Date	Time	Max Wind Spd (kts)	Wind Direction	Wave Ht (m)	Sea State	Baro Pressure	Air Temp		Sea Surface Temp	Humidity (%)	Prob of Rain (%)	Sea State	Wave Ht (m)
							Max	Min					
15-03-24	0001	6	WNW	0.6	3	1012	30	23	25	98%	10% (0.0 mm)	0	0
	0600	5	NNE	0.7	3	1012			25	98%	11% (0.0 mm)	1	0 - 0.1
	1200	7	WSW	0.7	3	1014			26	69%	10% (0.0 mm)	2	0.1 - 0.5
	1800	15	W	0.8	3	1011			26	90%	11% (0.0 mm)	3	0.5 - 1.25
16-03-24	0001	7	NW	0.8	3	1012	32	22	26	98%	12% (0.0 mm)	4	1.25 - 2.5
	0600	7	NNE	0.7	3	1012			24	98%	10% (0.0 mm)	5	2.5 - 4.0
	1200	16	NW	0.7	3	1013			26	55%	14% (0.0 mm)	6	4.0 - 6.0
	1800	23	WNW	0.8	3	1009			26	80%	12% (0.0 mm)	7	6.0 - 9.0
17-03-24	0001	10	NNW	0.8	3	1012	32	23	26	97%	11% (0.0 mm)	8	9.0 - 14.0
	0600	6	NE	0.7	3	1012			25	91%	11% (0.0 mm)	9	Over 14.0
	1200	14	NW	0.6	3	1013			26	48%	12% (0.0 mm)		
	1800	16	WNW	0.7	3	1009			26	69%	11% (0.0 mm)		
18-03-24	0001	11	WNW	0.8	3	1012	33	23	26	91%	12% (0.0 mm)		
	0600	5	WNW	0.7	3	1011			25	92%	11% (0.0 mm)		
	1200	10	WNW	0.7	3	1012			26	73%	11% (0.0 mm)		
	1800	19	W	0.7	3	1008			26	84%	12% (0.0 mm)		

15 Mar 24 Fri (Probability 98%)

16 Mar 24 Sat (Probability 95%)

17 Mar 24 Sun (Probability 90%)

18 Mar 24 Mon (Probability 80%)



Significant wave height (m)

MARINE WEATHER FORECAST- 20 NM WEST OF ELEPHANT POINT (Lat 21° 10' N, Long 091° 42' E)

DATE : 15 to 22 March 2024

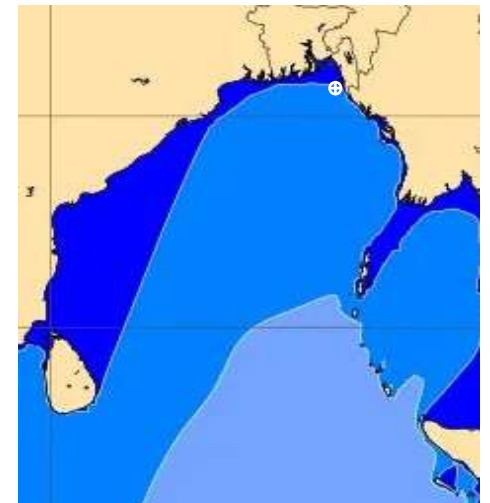
Date	Time	Max Wind Spd (kts)	Wind Direction	Wave Ht (m)	Sea State	Baro Pressure	Air Temp		Sea Surface Temp	Humidity (%)	Prob of Rain (%)	Sea State	Wave Ht (m)
							Max	Min					
19-03-24	0001	3	ENE	0.7	3	1011	33	22	25	94%	13% (0.0 mm)	0	0
	0600	3	NW	0.7	3	1011			25	91%	14% (0.0 mm)	1	0 - 0.1
	1200	8	W	0.7	3	1012			26	73%	12% (0.0 mm)	2	0.1 - 0.5
	1800	14	W	0.7	3	1009			26	94%	15% (0.0 mm)	3	0.5 - 1.25
20-03-24	0001	6	ENE	0.5	2	1011	32	21	26	94%	13% (0.0 mm)	4	1.25 - 2.5
	0600	6	WSW	0.5	2	1011			24	91%	16% (0.0 mm)	5	2.5 - 4.0
	1200	9	NW	0.5	2	1012			26	73%	14% (0.0 mm)	6	4.0 - 6.0
	1800	14	WSW	0.6	3	1008			26	82%	15% (0.0 mm)	7	6.0 - 9.0
21-03-24	0001	12	WNW	0.6	3	1012	30	21	26	91%	11% (0.0 mm)	8	9.0 - 14.0
	0600	4	S	0.5	2	1011			25	94%	12% (0.0 mm)	9	Over 14.0
	1200	10	WSW	0.5	2	1013			26	72%	13% (0.0 mm)		
	1800	13	SW	0.6	3	1010			26	83%	16% (0.0 mm)		
22-03-24	0001	11	WNW	0.5	2	1012	28	21	26	90%	13% (0.0 mm)		
	0600	8	SW	0.5	2	1011			24	93%	14% (0.0 mm)		
	1200	9	WSW	0.5	2	1012			27	71%	12% (0.0 mm)		
	1800	6	SW	0.5	2	1009			25	85%	15% (0.0 mm)		

19 Mar 24 Tue (Probability 70%)

20 Mar 24 Wed (Probability 60%)

21 Mar 24 Thu (Probability 50%)

22 Mar 24 Fri (Probability 50%)



Significant wave height (m)

MARINE WEATHER FORECAST- 15 NM WEST OF ST. MARTIN'S LIGHT HOUSE (Lat 20° 37'N, Long 092° 03'E)

DATE : 15 to 22 March 2024

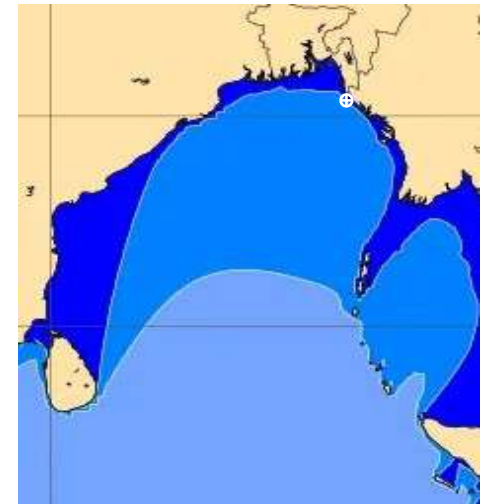
Date	Time	Max Wind Spd (kts)	Wind Direction	Wave Ht (m)	Sea State	Baro Pressure	Air Temp		Sea Surface Temp	Humidity (%)	Prob of Rain(%)	Sea State	Wave Ht (m)
							Max	Min					
15-03-24	0001	10	WNW	0.8	3	1013	30	23	26	98%	10% (0.0 mm)	0	0
	0600	8	N	0.8	3	1011			26	96%	11% (0.0 mm)	1	0 - 0.1
	1200	6	WNW	0.8	3	1015			26	73%	10% (0.0 mm)	2	0.1 - 0.5
	1800	19	W	1.0	3	1010			27	89%	11% (0.0 mm)	3	0.5 - 1.25
16-03-24	0001	19	WNW	1.1	3	1012	32	23	26	99%	10% (0.0 mm)	4	1.25 - 2.5
	0600	13	NNW	0.9	3	1012			25	98%	11% (0.0 mm)	5	2.5 - 4.0
	1200	15	NNW	0.9	3	1014			26	52%	12% (0.0 mm)	6	4.0 - 6.0
	1800	25	WNW	1.1	3	1009			27	80%	11% (0.0 mm)	7	6.0 - 9.0
17-03-24	0001	10	NW	1.0	3	1012	32	23	27	92%	11% (0.0 mm)	8	9.0 - 14.0
	0600	13	NNW	0.9	3	1012			26	97%	14% (0.0 mm)	9	Over 14.0
	1200	15	NW	0.8	3	1014			26	46%	12% (0.0 mm)		
	1800	23	WNW	1.0	3	1009			27	70%	11% (0.0 mm)		
18-03-24	0001	13	WNW	0.8	3	1012	33	23	26	90%	10% (0.0 mm)		
	0600	5	N	0.8	3	1011			26	91%	11% (0.0 mm)		
	1200	10	WNW	0.8	3	1013			26	72%	11% (0.0 mm)		
	1800	19	W	0.9	3	1009			27	83%	15% (0.0 mm)		

15 Mar 24 Fri (Probability 98%)

16 Mar 24 Sat (Probability 95%)

17 Mar 24 Sun (Probability 90%)

18 Mar 24 Mon (Probability 80%)



Significant wave height (m)

MARINE WEATHER FORECAST- 15 NM WEST OF ST. MARTIN'S LIGHT HOUSE (Lat 20° 37'N, Long 092° 03'E)

DATE : 15 to 22 March 2024

Date	Time	Max Wind Spd (kts)	Wind Direction	Wave Ht (m)	Sea State	Baro Pressure	Air Temp		Sea Surface Temp	Humidity (%)	Prob of Rain (%)	Sea State	Wave Ht (m)
							Max	Min					
19-03-24	0001	3	NW	0.9	3	1012	33	22	26	90%	14% (0.0 mm)	0	0
	0600	7	NW	0.8	3	1010			26	93%	12% (0.0 mm)	1	0 - 0.1
	1200	7	WNW	0.8	3	1013			26	76%	13% (0.0 mm)	2	0.1 - 0.5
	1800	14	W	0.9	3	1009			27	84%	16% (0.0 mm)	3	0.5 - 1.25
20-03-24	0001	13	W	0.6	3	1011	32	21	26	91%	11% (0.0 mm)	4	1.25 - 2.5
	0600	7	NNW	0.5	2	1010			25	92%	14% (0.0 mm)	5	2.5 - 4.0
	1200	6	NW	0.5	2	1011			26	73%	12% (0.0 mm)	6	4.0 - 6.0
	1800	13	WNW	0.6	3	1009			27	85%	15% (0.0 mm)	7	6.0 - 9.0
21-03-24	0001	10	NW	0.6	3	1011	29	22	27	91%	13% (0.0 mm)	8	9.0 - 14.0
	0600	7	NNW	0.5	2	1010			26	92%	15% (0.0 mm)	9	Over 14.0
	1200	9	NW	0.5	2	1011			26	73%	14% (0.0 mm)		
	1800	11	WNW	0.6	3	1009			27	83%	12% (0.0 mm)		
22-03-24	0001	10	NW	0.6	3	1011	28	22	26	92%	15% (0.0 mm)		
	0600	9	NNW	0.5	2	1010			26	94%	14% (0.0 mm)		
	1200	8	NW	0.5	2	1011			27	73%	13% (0.0 mm)		
	1800	10	WNW	0.6	3	1009			25	86%	14% (0.0 mm)		

19 Mar 24 Tue (Probability 70%)

20 Mar 24 Wed (Probability 60%)

21 Mar 24 Thu (Probability 50%)

22 Mar 24 Fri (Probability 50%)



Significant wave height (m)

MARINE WEATHER FORECAST- 40 NM ESE OF PAYRA FAIRWAY (Lat 21° 07'N, Long 090° 45'E)

DATE : 15 to 22 March 2024

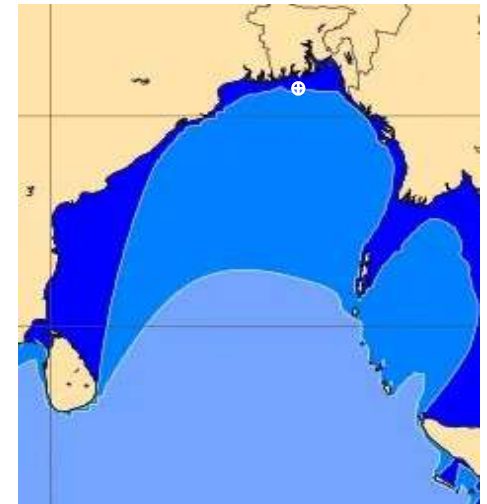
Date	Time	Max Wind Spd (kts)	Wind Direction	Wave Ht (m)	Sea State	Baro Pressure	Air Temp		Sea Surface Temp	Humidity (%)	Prob of Rain (%)	Sea State	Wave Ht (m)
							Max	Min					
15-03-24	0001	5	WSW	0.9	3	1012	29	24	26	97%	10% (0.0 mm)	0	0
	0600	5	WNW	0.9	3	1011			26	98%	11% (0.0 mm)	1	0 - 0.1
	1200	5	S	0.9	3	1014			27	80%	11% (0.0 mm)	2	0.1 - 0.5
	1800	8	WSW	0.9	3	1011			26	90%	10% (0.0 mm)	3	0.5 - 1.25
16-03-24	0001	12	W	1.0	3	1012	30	23	26	97%	11% (0.0 mm)	4	1.25 - 2.5
	0600	7	N	1.0	3	1012			26	98%	13% (0.0 mm)	5	2.5 - 4.0
	1200	8	N	0.9	3	1014			26	72%	11% (0.0 mm)	6	4.0 - 6.0
	1800	8	W	0.8	3	1011			27	85%	10% (0.0 mm)	7	6.0 - 9.0
17-03-24	0001	18	WNW	0.9	3	1012	30	24	26	92%	12% (0.0 mm)	8	9.0 - 14.0
	0600	6	NW	0.9	3	1013			26	90%	11% (0.0 mm)	9	Over 14.0
	1200	8	NW	0.8	3	1014			26	69%	12% (0.0 mm)		
	1800	9	WSW	0.8	3	1010			27	82%	11% (0.0 mm)		
18-03-24	0001	21	W	0.9	3	1011	30	25	26	91%	12% (0.0 mm)		
	0600	11	SSW	0.9	3	1011			26	94%	12% (0.0 mm)		
	1200	7	W	0.8	3	1012			26	61%	10% (0.0 mm)		
	1800	13	WSW	0.8	3	1009			26	78%	11% (0.0 mm)		

15 Mar 24 Fri (Probability 98%)

16 Mar 24 Sat (Probability 95%)

17 Mar 24 Sun (Probability 90%)

18 Mar 24 Mon (Probability 80%)



Significant wave height (m)

MARINE WEATHER FORECAST- 40 NM ESE OF PAYRA FAIRWAY (Lat 21° 07'N, Long 090° 45'E)

DATE : 15 to 22 March 2024

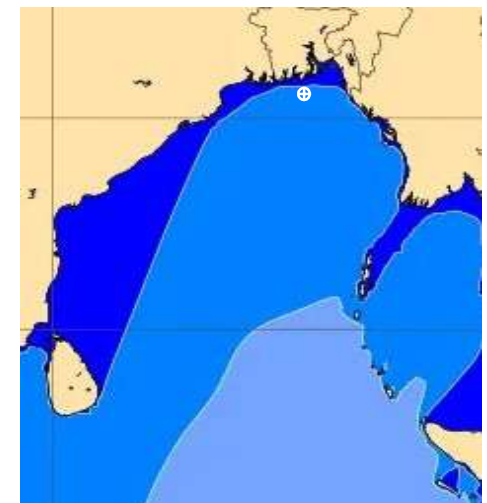
Date	Time	Max Wind Spd (kts)	Wind Direction	Wave Ht (m)	Sea State	Baro Pressure	Air Temp		Sea Surface Temp	Humidity (%)	Prob of Rain (%)	Sea State	Wave Ht (m)
							Max	Min					
19-03-24	0001	19	W	0.9	3	1010	30	25	26	90%	14% (0.0 mm)	0	0
	0600	6	S	0.9	3	1011			26	91%	11% (0.0 mm)	1	0 - 0.1
	1200	8	W	0.9	3	1013			27	73%	13% (0.0 mm)	2	0.1 - 0.5
	1800	14	SW	1.0	3	1010			27	84%	12% (0.0 mm)	3	0.5 - 1.25
20-03-24	0001	10	SW	0.6	3	1012	30	23	27	88%	15% (0.0 mm)	4	1.25 - 2.5
	0600	8	SSW	0.5	2	1010			26	92%	14% (0.0 mm)	5	2.5 - 4.0
	1200	11	WSW	0.6	3	1012			26	73%	16% (0.0 mm)	6	4.0 - 6.0
	1800	13	WSW	0.6	3	1009			26	84%	12% (0.0 mm)	7	6.0 - 9.0
21-03-24	0001	10	SW	0.6	3	1012	29	23	26	89%	13% (0.0 mm)	8	9.0 - 14.0
	0600	7	SSW	0.5	2	1010			27	91%	14% (0.0 mm)	9	Over 14.0
	1200	8	SW	0.5	2	1011			26	72%	12% (0.0 mm)		
	1800	11	WSW	0.6	3	1009			26	84%	13% (0.0 mm)		
22-03-24	0001	8	SW	0.5	2	1012	28	23	26	88%	12% (0.0 mm)		
	0600	7	SSW	0.5	2	1010			24	93%	14% (0.0 mm)		
	1200	10	WSW	0.6	3	1011			27	74%	11% (0.0 mm)		
	1800	12	WSW	0.6	3	1009			25	83%	13% (0.0 mm)		

19 Mar 24 Tue (Probability 70%)

20 Mar 24 Wed (Probability 60%)

21 Mar 24 Thu (Probability 50%)

22 Mar 24 Fri (Probability 50%)



Significant wave height (m)

MARINE WEATHER FORECAST- 10 NM SOUTH OF MONGLA FAIRWAY (Lat 21° 16'N, Long 089° 34'E)

DATE : 15 to 22 March 2024

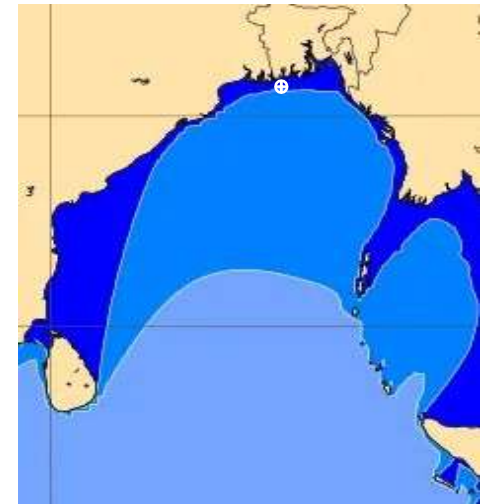
Date	Time	Max Wind Spd (kts)	Wind Direction	Wave Ht (m)	Sea State	Baro Pressure	Air Temp		Sea Surface Temp	Humidity (%)	Prob of Rain (%)	Sea State	Wave Ht (m)
							Max	Min					
15-03-24	0001	14	SW	1.0	3	1012	33	23	26	97%	10% (0.0 mm)	0	0
	0600	7	SW	1.0	3	1011			26	98%	11% (0.0 mm)	1	0 - 0.1
	1200	7	SW	1.0	3	1014			27	61%	13% (0.0 mm)	2	0.1 - 0.5
	1800	13	SSW	1.0	3	1011			27	70%	11% (0.0 mm)	3	0.5 - 1.25
16-03-24	0001	12	SW	1.0	3	1012	34	22	26	97%	13% (0.0 mm)	4	1.25 - 2.5
	0600	13	W	1.0	3	1012			26	98%	11% (0.0 mm)	5	2.5 - 4.0
	1200	5	SE	0.9	3	1013			27	60%	14% (0.0 mm)	6	4.0 - 6.0
	1800	11	SW	0.8	3	1011			27	61%	16% (0.0 mm)	7	6.0 - 9.0
17-03-24	0001	9	WSW	0.8	3	1013	34	23	27	84%	12% (0.0 mm)	8	9.0 - 14.0
	0600	15	W	0.8	3	1012			26	91%	13% (0.0 mm)	9	Over 14.0
	1200	3	SSE	0.8	3	1014			27	55%	14% (0.0 mm)		
	1800	11	SW	0.8	3	1010			27	59%	12% (0.0 mm)		
18-03-24	0001	16	SW	0.8	3	1011	34	23	26	92%	11% (0.0 mm)		
	0600	17	W	0.9	3	1010			26	94%	12% (0.0 mm)		
	1200	10	SSW	0.8	3	1012			27	73%	11% (0.0 mm)		
	1800	12	SW	0.8	3	1009			27	86%	12% (0.0 mm)		

15 Mar 24 Fri (Probability 98%)

16 Mar 24 Sat (Probability 95%)

17 Mar 24 Sun (Probability 90%)

18 Mar 24 Mon (Probability 80%)



Significant wave height (m)

MARINE WEATHER FORECAST- 10 NM SOUTH OF MONGLA FAIRWAY (Lat 21° 16'N, Long 089° 34'E)

DATE : 15 to 22 March 2024

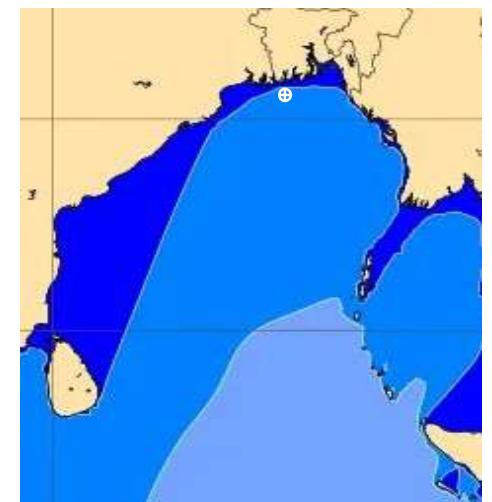
Date	Time	Max Wind Spd (kts)	W8nd Direction	Wave Ht (m)	Sea State	Baro Pressure	Air Temp		Sea Surface Temp	Humidity (%)	Prob of Rain (%)	Sea State	Wave Ht (m)
							Max	Min					
19-03-24	0001	19	WSW	0.9	3	1011	34	24	26	91%	12% (0.0 mm)	0	0
	0600	10	SW	0.9	3	1010			26	93%	15% (0.0 mm)	1	0 - 0.1
	1200	7	SW	0.9	3	1012			27	72%	13% (0.0 mm)	2	0.1 - 0.5
	1800	9	SSW	0.9	3	1009			27	84%	14% (0.0 mm)	3	0.5 - 1.25
20-03-24	0001	10	WSW	0.6	3	1010	30	21	27	91%	11% (0.0 mm)	4	1.25 - 2.5
	0600	13	SW	0.6	3	1011			26	92%	12% (0.0 mm)	5	2.5 - 4.0
	1200	17	SW	0.7	3	1010			26	73%	13% (0.0 mm)	6	4.0 - 6.0
	1800	14	SSW	0.7	3	1008			27	84%	12% (0.0 mm)	7	6.0 - 9.0
21-03-24	0001	13	SW	0.6	3	1010	31	21	27	93%	11% (0.0 mm)	8	9.0 - 14.0
	0600	16	SSW	0.6	3	1011			27	94%	13% (0.0 mm)	9	Over 14.0
	1200	17	SW	0.6	3	1010			26	72%	12% (0.0 mm)		
	1800	15	WSW	0.7	3	1008			27	86%	15% (0.0 mm)		
22-03-24	0001	16	SW	0.6	3	1010	30	22	27	90%	13% (0.0 mm)		
	0600	15	SSW	0.6	3	1011			27	92%	14% (0.0 mm)		
	1200	14	SW	0.6	3	1010			26	73%	12% (0.0 mm)		
	1800	13	WSW	0.7	3	1008			25	84%	16% (0.0 mm)		

19 Mar 24 Tue (Probability 70%)

20 Mar 24 Wed (Probability 60%)

21 Mar 24 Thu (Probability 50%)

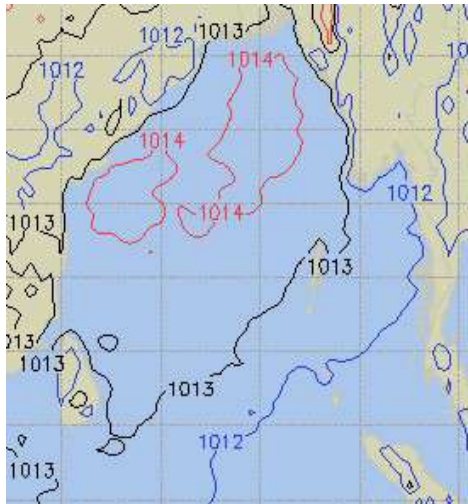
22 Mar 24 Fri (Probability 50%)



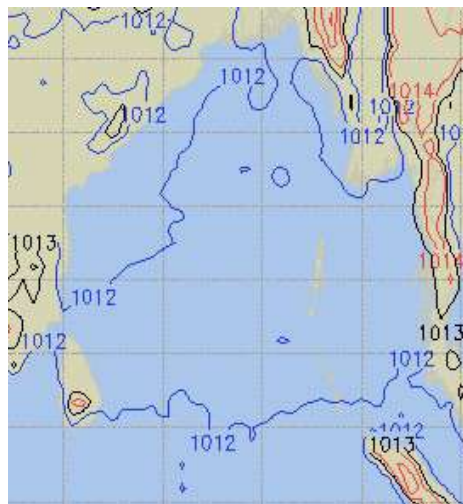
Significant wave height (m)

PREDICTED SURFACE PRESSURE FORECAST (15 to 21 March 2024)

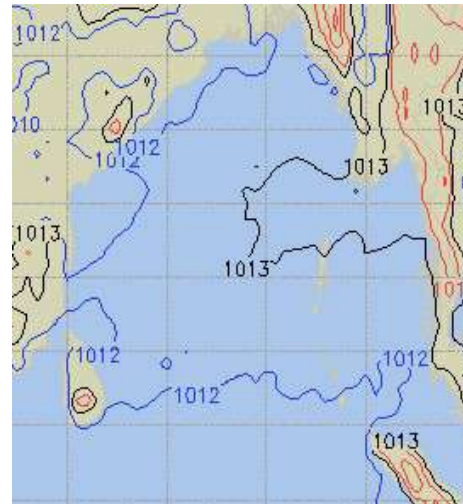
15 Mar 24 Fri (Probability 98%)



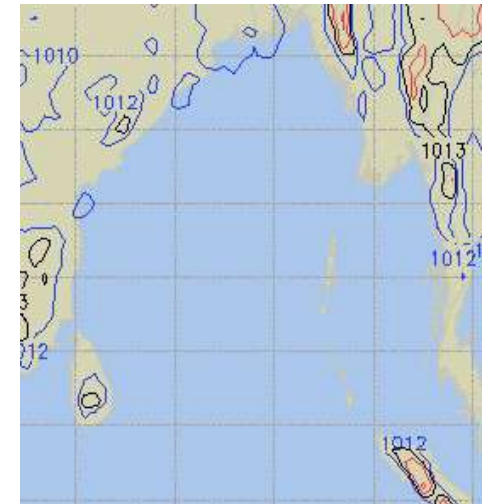
16 Mar 24 Sat (Probability 95%)



17 Mar 24 Sun (Probability 90%)



18 Mar 24 Mon (Probability 80%)



19 Mar 24 Tue (Probability 70%)



20 Mar 24 Wed (Probability 60%)



21 Mar 24 Thu (Probability 60%)

