

MARINE WEATHER FORECAST- NEAR AUTHORITY BUOY (Lat 22° 12'N, Long 091° 38'E)

DATE : 15 to 22 February 2024

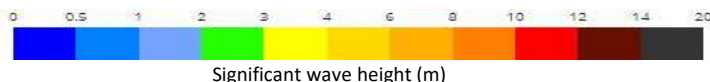
Date	Time	Max Wind Spd (kts)	Wind Direction	Wave Ht (m)	Sea State	Baro Pressure	Air Temp		Sea Surface Temp	Humidity (%)	Prob of Rain (%)	Sea State	Wave Ht (m)
							Max	Min					
15-02-24	0001	12	NNE	0.1	1	1016	27	16	19	90%	14% (0.0 mm)	0	0
	0600	11	NNE	0.1	1	1015			18	92%	15% (0.0 mm)	1	0 - 0.1
	1200	11	NW	0.1	1	1016			23	81%	16% (0.0 mm)	2	0.1 - 0.5
	1800	13	WNW	0.1	1	1014			22	84%	17% (0.0 mm)	3	0.5 - 1.25
16-02-24	0001	14	NNE	0.1	1	1016	27	16	19	92%	15% (0.0 mm)	4	1.25 - 2.5
	0600	12	NE	0.1	1	1015			18	93%	14% (0.0 mm)	5	2.5 - 4.0
	1200	11	WNW	0.1	1	1016			23	82%	16% (0.0 mm)	6	4.0 - 6.0
	1800	14	WNW	0.1	1	1012			22	84%	15% (0.0 mm)	7	6.0 - 9.0
17-02-24	0001	7	NW	0.1	1	1014	27	16	19	91%	14% (0.0 mm)	8	9.0 - 14.0
	0600	8	NE	0.1	1	1013			18	93%	16% (0.0 mm)	9	Over 14.0
	1200	9	WNW	0.1	1	1014			23	82%	15% (0.0 mm)		
	1800	8	SSW	0.1	1	1010			22	84%	14% (0.0 mm)		
18-02-24	0001	7	NW	0.1	1	1013	27	16	19	91%	15% (0.0 mm)		
	0600	9	NNE	0.1	1	1014			18	92%	16% (0.0 mm)		
	1200	8	WNW	0.1	1	1013			23	83%	14% (0.0 mm)		
	1800	9	SSW	0.1	1	1010			22	84%	15% (0.0 mm)		

15 Feb 24 Thu (Probability 98%)

16 Feb 24 Fri (Probability 95%)

17 Feb 24 Sat (Probability 90%)

18 Feb 24 Sun (Probability 80%)



MARINE WEATHER FORECAST- NEAR AUTHORITY BUOY (Lat 22° 12'N, Long 091° 38'E)

DATE : 15 to 22 February 2024


Date	Time	Max Wind Spd (kts)	Wind Direction	Wave Ht (m)	Sea State	Baro Pressure	Air Temp		Sea Surface Temp	Humidity (%)	Prob of Rain (%)	Sea State	Wave Ht (m)
							Max	Min					
19-02-24	0001	3	SSE	0.1	1	1013	27	16	19	92%	11% (0.0 mm)	0	0
	0600	4	ESE	0.1	1	1013			18	93%	13% (0.0 mm)	1	0 - 0.1
	1200	5	SW	0.1	1	1014			23	84%	14% (0.0 mm)	2	0.1 - 0.5
	1800	8	SSW	0.1	1	1012			22	82%	11% (0.0 mm)	3	0.5 - 1.25
20-02-24	0001	10	SSE	0.1	1	1012	27	16	19	95%	12% (0.0 mm)	4	1.25 - 2.5
	0600	7	SSE	0.1	1	1011			18	91%	13% (0.0 mm)	5	2.5 - 4.0
	1200	10	SSW	0.1	1	1012			23	83%	12% (0.0 mm)	6	4.0 - 6.0
	1800	15	SW	0.1	1	1009			22	82%	14% (0.0 mm)	7	6.0 - 9.0
21-02-24	0001	14	SE	0.1	1	1010	27	16	19	94%	13% (0.0 mm)	8	9.0 - 14.0
	0600	15	SE	0.1	1	1010			18	91%	14% (0.0 mm)	9	Over 14.0
	1200	15	SSW	0.1	1	1011			23	82%	12% (0.0 mm)		
	1800	18	S	0.1	1	1009			22	83%	11% (0.0 mm)		
22-02-24	0001	15	SE	0.1	1	1010	27	16	19	92%	14% (0.0 mm)		
	0600	16	SSE	0.1	1	1010			18	94%	12% (0.0 mm)		
	1200	17	SW	0.1	1	1011			23	83%	15% (0.0 mm)		
	1800	15	SSW	0.1	1	1009			22	86%	14% (0.0 mm)		

19 Feb 24 Mon (Probability 70%)

20 Feb 24 Tue (Probability 60%)

21 Feb 24 Wed (Probability 50%)

22 Feb 24 Thu (Probability 50%)



Significant wave height (m)

MARINE WEATHER FORECAST- 20 NM WEST OF ELEPHANT POINT (Lat 21° 10'N, Long 091° 42'E)

DATE : 15 to 22 February 2024

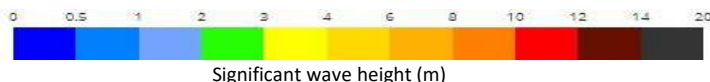
Date	Time	Max Wind Spd (kts)	Wind Direction	Wave Ht (m)	Sea State	Baro Pressure	Air Temp		Sea Surface Temp	Humidity (%)	Prob of Rain (%)	Sea State	Wave Ht (m)
							Max	Min					
15-02-24	0001	16	N	0.4	2	1015	27	16	19	91%	14% (0.0 mm)	0	0
	0600	13	NNE	0.4	2	1015			18	93%	11% (0.0 mm)	1	0 - 0.1
	1200	17	NNW	0.4	2	1016			23	82%	13% (0.0 mm)	2	0.1 - 0.5
	1800	15	NW	0.4	2	1014			22	84%	15% (0.0 mm)	3	0.5 - 1.25
16-02-24	0001	16	N	0.4	2	1015	27	16	19	92%	14% (0.0 mm)	4	1.25 - 2.5
	0600	15	NNE	0.4	2	1015			18	93%	11% (0.0 mm)	5	2.5 - 4.0
	1200	17	NNW	0.4	2	1016			23	81%	13% (0.0 mm)	6	4.0 - 6.0
	1800	16	NW	0.4	2	1012			22	85%	15% (0.0 mm)	7	6.0 - 9.0
17-02-24	0001	15	NW	0.4	2	1013	26	15	19	92%	14% (0.0 mm)	8	9.0 - 14.0
	0600	10	NNE	0.3	2	1013			18	93%	12% (0.0 mm)	9	Over 14.0
	1200	11	NNW	0.4	2	1014			23	81%	15% (0.0 mm)		
	1800	13	NNW	0.4	2	1011			21	82%	14% (0.0 mm)		
18-02-24	0001	9	NNE	0.3	2	1013	26	15	19	92%	12% (0.0 mm)		
	0600	11	NW	0.4	2	1014			18	93%	14% (0.0 mm)		
	1200	10	NNW	0.3	2	1013			23	81%	13% (0.0 mm)		
	1800	12	NNW	0.4	2	1011			22	83%	15% (0.0 mm)		

15 Feb 24 Thu (Probability 98%)

16 Feb 24 Fai (Probability 95%)

17 Feb 24 Sat (Probability 90%)

18 Feb 24 Sun (Probability 80%)



MARINE WEATHER FORECAST- 20 NM WEST OF ELEPHANT POINT (Lat 21° 10' N, Long 091° 42' E)

DATE : 15 to 22 February 2024


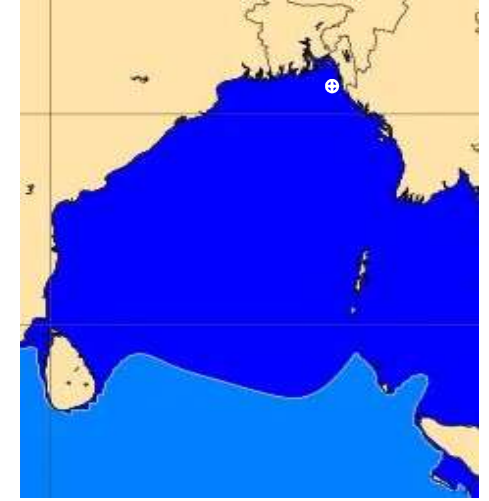
Date	Time	Max Wind Spd (kts)	Wind Direction	Wave Ht (m)	Sea State	Baro Pressure	Air Temp		Sea Surface Temp	Humidity (%)	Prob of Rain (%)	Sea State	Wave Ht (m)
							Max	Min					
19-02-24	0001	9	NW	0.4	2	1013	27	16	19	91%	13% (0.0 mm)	0	0
	0600	7	NE	0.3	2	1013			18	93%	14% (0.0 mm)	1	0 - 0.1
	1200	5	NNW	0.3	2	1014			23	82%	12% (0.0 mm)	2	0.1 - 0.5
	1800	6	NNW	0.4	2	1011			22	84%	14% (0.0 mm)	3	0.5 - 1.25
20-02-24	0001	8	NNW	0.3	2	1013	27	16	19	92%	13% (0.0 mm)	4	1.25 - 2.5
	0600	7	NE	0.3	2	1012			18	93%	12% (0.0 mm)	5	2.5 - 4.0
	1200	9	NNW	0.4	2	1013			23	82%	14% (0.0 mm)	6	4.0 - 6.0
	1800	6	NNW	0.3	2	1010			22	84%	11% (0.0 mm)	7	6.0 - 9.0
21-02-24	0001	4	NNW	0.3	2	1012	27	16	19	92%	12% (0.0 mm)	8	9.0 - 14.0
	0600	7	NNE	0.3	2	1011			18	93%	13% (0.0 mm)	9	Over 14.0
	1200	5	NW	0.3	2	1012			23	81%	12% (0.0 mm)		
	1800	8	NNW	0.4	2	1009			22	84%	14% (0.0 mm)		
22-02-24	0001	7	NNW	0.3	2	1012	27	16	19	91%	15% (0.0 mm)		
	0600	6	NE	0.3	2	1011			18	93%	11% (0.0 mm)		
	1200	5	NW	0.3	2	1012			23	82%	12% (0.0 mm)		
	1800	7	NNW	0.4	2	1009			22	84%	13% (0.0 mm)		

19 Feb 24 Mon (Probability 70%)

20 Feb 24 Tue (Probability 60%)

21 Feb 24 Wed (Probability 50%)

22 Feb 24 Thu (Probability 50%)



MARINE WEATHER FORECAST- 15 NM WEST OF ST. MARTIN'S LIGHT HOUSE (Lat 20° 37'N, Long 092° 03' E)

DATE : 15 to 22 February 2024

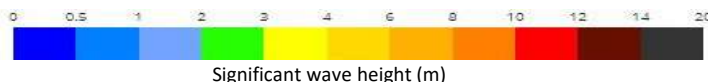
Date	Time	Max Wind Spd (kts)	Wind Direction	Wave Ht (m)	Sea State	Baro Pressure	Air Temp		Sea Surface Temp	Humidity (%)	Prob of Rain(%)	Sea State	Wave Ht (m)
							Max	Min					
15-02-24	0001	19	NNW	0.5	3	1015	27	16	19	91%	11% (0.0 mm)	0	0
	0600	16	N	0.4	2	1014			18	92%	12% (0.0 mm)	1	0 - 0.1
	1200	11	NNW	0.4	2	1016			23	83%	13% (0.0 mm)	2	0.1 - 0.5
	1800	17	NW	0.4	2	1013			21	84%	14% (0.0 mm)	3	0.5 - 1.25
16-02-24	0001	16	NNW	0.4	2	1015	27	16	19	92%	12% (0.0 mm)	4	1.25 - 2.5
	0600	19	N	0.5	2	1014			18	94%	15% (0.0 mm)	5	2.5 - 4.0
	1200	17	N	0.4	2	1016			23	81%	14% (0.0 mm)	6	4.0 - 6.0
	1800	21	NNW	0.5	3	1012			21	83%	13% (0.0 mm)	7	6.0 - 9.0
17-02-24	0001	16	NNW	0.4	2	1013	27	16	19	92%	15% (0.0 mm)	8	9.0 - 14.0
	0600	15	N	0.4	2	1012			18	94%	14% (0.0 mm)	9	Over 14.0
	1200	15	NNW	0.4	2	1014			23	83%	12% (0.0 mm)		
	1800	14	NW	0.4	2	1010			20	85%	14% (0.0 mm)		
18-02-24	0001	14	NNW	0.4	2	1013	25	16	19	90%	12% (0.0 mm)		
	0600	15	N	0.4	2	1012			18	92%	13% (0.0 mm)		
	1200	13	NNW	0.4	2	1013			23	83%	15% (0.0 mm)		
	1800	15	NNW	0.4	2	1010			21	84%	14% (0.0 mm)		

15 Feb 24 Thu (Probability 98%)

16 Feb 24 Fai (Probability 95%)

17 Feb 24 Sat (Probability 90%)

18 Feb 24 Sun (Probability 80%)



MARINE WEATHER FORECAST- 15 NM WEST OF ST. MARTIN'S LIGHT HOUSE (Lat 20° 37'N, Long 092° 03' E)

DATE : 15 to 22 February 2024


Date	Time	Max Wind Spd (kts)	Wind Direction	Wave Ht (m)	Sea State	Baro Pressure	Air Temp		Sea Surface Temp	Humidity (%)	Prob of Rain (%)	Sea State	Wave Ht (m)
							Max	Min					
19-02-24	0001	13	NNW	0.4	2	1013	26	16	19	91%	13% (0.0 mm)	0	0
	0600	10	N	0.4	2	1012			18	93%	12% (0.0 mm)	1	0 - 0.1
	1200	14	NW	0.4	2	1013			23	85%	14% (0.0 mm)	2	0.1 - 0.5
	1800	12	NNW	0.4	2	1010			21	81%	11% (0.0 mm)	3	0.5 - 1.25
20-02-24	0001	13	NNW	0.4	2	1013	25	16	19	94%	13% (0.0 mm)	4	1.25 - 2.5
	0600	10	NW	0.4	2	1012			18	92%	15% (0.0 mm)	5	2.5 - 4.0
	1200	12	NNW	0.4	2	1013			23	81%	14% (0.0 mm)	6	4.0 - 6.0
	1800	14	NNW	0.4	2	1009			21	83%	11% (0.0 mm)	7	6.0 - 9.0
21-02-24	0001	10	NNW	0.4	2	1012	25	16	19	91%	16% (0.0 mm)	8	9.0 - 14.0
	0600	9	NW	0.3	2	1011			18	93%	14% (0.0 mm)	9	Over 14.0
	1200	11	NNW	0.4	2	1012			23	82%	12% (0.0 mm)		
	1800	10	NNW	0.4	2	1009			21	84%	14% (0.0 mm)		
22-02-24	0001	8	NNW	0.3	2	1012	25	16	19	92%	12% (0.0 mm)		
	0600	9	N	0.3	2	1011			18	93%	13% (0.0 mm)		
	1200	10	NW	0.3	2	1012			23	81%	14% (0.0 mm)		
	1800	11	NNW	0.4	2	1009			21	84%	11% (0.0 mm)		

19 Feb 24 Mon (Probability 70%)

20 Feb 24 Tue (Probability 60%)

21 Feb 24 Wed (Probability 50%)

22 Feb 24 Thu (Probability 50%)



Significant wave height (m)

MARINE WEATHER FORECAST- 40 NM ESE OF PAYRA FAIRWAY (Lat 21° 07' N, Long 090° 45' E)

DATE : 15 to 22 February 2024

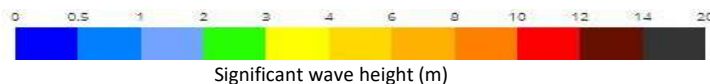
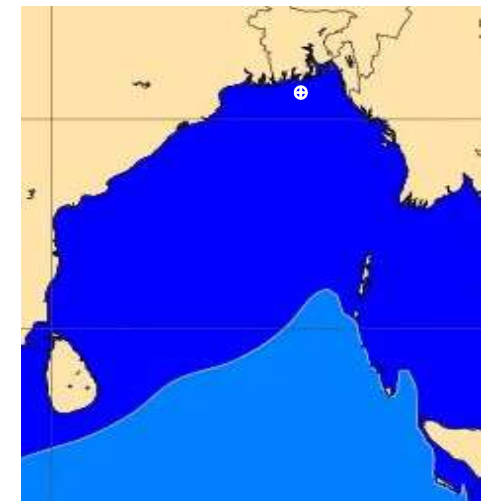
Date	Time	Max Wind Spd (kts)	Wind Direction	Wave Ht (m)	Sea State	Baro Pressure	Air Temp		Sea Surface Temp	Humidity (%)	Prob of Rain (%)	Sea State	Wave Ht (m)
							Max	Min					
15-02-24	0001	11	N	0.4	2	1015	27	17	18	90%	12% (0.0 mm)	0	0
	0600	10	NNE	0.4	2	1015			17	91%	14% (0.0 mm)	1	0 - 0.1
	1200	14	N	0.4	2	1016			23	83%	13% (0.0 mm)	2	0.1 - 0.5
	1800	7	NNW	0.3	2	1015			21	82%	15% (0.0 mm)	3	0.5 - 1.25
16-02-24	0001	11	NW	0.4	2	1016	27	17	19	92%	11% (0.0 mm)	4	1.25 - 2.5
	0600	15	NNE	0.4	2	1015			18	94%	13% (0.0 mm)	5	2.5 - 4.0
	1200	13	N	0.4	2	1014			23	81%	12% (0.0 mm)	6	4.0 - 6.0
	1800	7	NNE	0.3	2	1013			20	83%	13% (0.0 mm)	7	6.0 - 9.0
17-02-24	0001	8	WNW	0.3	2	1014	27	17	19	92%	11% (0.0 mm)	8	9.0 - 14.0
	0600	10	WNW	0.4	2	1013			18	93%	13% (0.0 mm)	9	Over 14.0
	1200	9	NNW	0.4	2	1014			23	81%	14% (0.0 mm)		
	1800	8	WSW	0.3	2	1011			20	84%	12% (0.0 mm)		
18-02-24	0001	7	WNW	0.3	2	1014	27	16	19	91%	12% (0.0 mm)		
	0600	6	WNW	0.3	2	1013			18	92%	14% (0.0 mm)		
	1200	8	NNW	0.3	2	1014			23	83%	13% (0.0 mm)		
	1800	10	WSW	0.4	2	1011			20	84%	15% (0.0 mm)		

15 Feb 24 Thu (Probability 98%)

16 Feb 24 Fai (Probability 95%)

17 Feb 24 Sat (Probability 90%)

18 Feb 24 Sun (Probability 80%)



MARINE WEATHER FORECAST- 40 NM ESE OF PAYRA FAIRWAY (Lat 21° 07' N, Long 090° 45' E)

DATE : 15 to 22 February 2024


Date	Time	Max Wind Spd (kts)	Wind Direction	Wave Ht (m)	Sea State	Baro Pressure	Air Temp		Sea Surface Temp	Humidity (%)	Prob of Rain (%)	Sea State	Wave Ht (m)
							Max	Min					
19-02-24	0001	9	WNW	0.3	2	1012	26	16	18	90%	12% (0.0 mm)	0	0
	0600	11	NW	0.4	2	1012			17	92%	13% (0.0 mm)	1	0 - 0.1
	1200	8	NNW	0.3	2	1013			23	81%	14% (0.0 mm)	2	0.1 - 0.5
	1800	7	WNW	0.3	2	1012			20	83%	12% (0.0 mm)	3	0.5 - 1.25
20-02-24	0001	10	NW	0.3	2	1014	26	16	18	92%	15% (0.0 mm)	4	1.25 - 2.5
	0600	9	NNW	0.3	2	1012			17	94%	13% (0.0 mm)	5	2.5 - 4.0
	1200	8	NNW	0.3	2	1013			23	82%	14% (0.0 mm)	6	4.0 - 6.0
	1800	8	WNW	0.3	2	1009			20	84%	12% (0.0 mm)	7	6.0 - 9.0
21-02-24	0001	10	NW	0.3	2	1014	26	16	18	91%	15% (0.0 mm)	8	9.0 - 14.0
	0600	9	NNW	0.3	2	1012			17	93%	12% (0.0 mm)	9	Over 14.0
	1200	8	NW	0.3	2	1013			23	82%	11% (0.0 mm)		
	1800	7	WNW	0.3	2	1009			20	84%	13% (0.0 mm)		
22-02-24	0001	10	NW	0.3	2	1014	26	16	18	92%	11% (0.0 mm)		
	0600	8	WNW	0.3	2	1012			17	93%	13% (0.0 mm)		
	1200	7	NNW	0.3	2	1013			23	81%	12% (0.0 mm)		
	1800	6	WNW	0.3	2	1009			20	84%	14% (0.0 mm)		

19 Feb 24 Mon (Probability 70%)

20 Feb 24 Tue (Probability 60%)

21 Feb 24 Wed (Probability 50%)

22 Feb 24 Thu (Probability 50%)



MARINE WEATHER FORECAST- 10 NM SOUTH OF MONGLA FAIRWAY (Lat 21° 16'N, Long 089° 34' E)

DATE : 15 to 22 February 2024

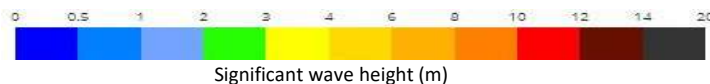
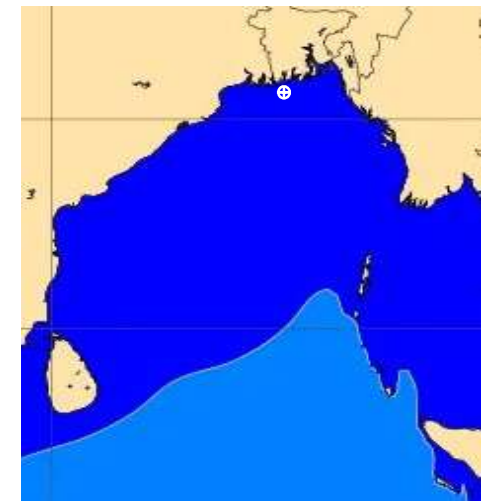
Date	Time	Max Wind Spd (kts)	Wind Direction	Wave Ht (m)	Sea State	Baro Pressure	Air Temp		Sea Surface Temp	Humidity (%)	Prob of Rain (%)	Sea State	Wave Ht (m)
							Max	Min					
15-02-24	0001	5	N	0.3	2	1016	26	15	18	90%	12% (0.0 mm)	0	0
	0600	6	NNE	0.3	2	1015			17	91%	14% (0.0 mm)	1	0 - 0.1
	1200	5	N	0.3	2	1016			22	83%	13% (0.0 mm)	2	0.1 - 0.5
	1800	5	SW	0.3	2	1014			21	84%	12% (0.0 mm)	3	0.5 - 1.25
16-02-24	0001	3	N	0.3	2	1016	26	15	17	92%	14% (0.0 mm)	4	1.25 - 2.5
	0600	7	NNE	0.3	2	1015			16	92%	12% (0.0 mm)	5	2.5 - 4.0
	1200	8	NNE	0.3	2	1016			23	80%	15% (0.0 mm)	6	4.0 - 6.0
	1800	8	SW	0.3	2	1013			21	82%	14% (0.0 mm)	7	6.0 - 9.0
17-02-24	0001	5	WSW	0.3	2	1014	25	15	19	90%	13% (0.0 mm)	8	9.0 - 14.0
	0600	9	NW	0.3	2	1013			18	92%	15% (0.0 mm)	9	Over 14.0
	1200	6	NW	0.3	2	1014			23	83%	14% (0.0 mm)		
	1800	5	SW	0.3	2	1011			21	84%	16% (0.0 mm)		
18-02-24	0001	7	WSW	0.3	2	1014	25	15	19	92%	12% (0.0 mm)		
	0600	8	NW	0.3	2	1013			18	94%	14% (0.0 mm)		
	1200	7	NW	0.3	2	1014			23	81%	12% (0.0 mm)		
	1800	6	SSW	0.3	2	1011			21	83%	13% (0.0 mm)		

15 Feb 24 Thu (Probability 98%)

16 Feb 24 Fai (Probability 95%)

17 Feb 24 Sat (Probability 90%)

18 Feb 24 Sun (Probability 80%)



MARINE WEATHER FORECAST- 10 NM SOUTH OF MONGLA FAIRWAY (Lat 21° 16'N, Long 089° 34' E)

DATE : 15 to 22 February 2024


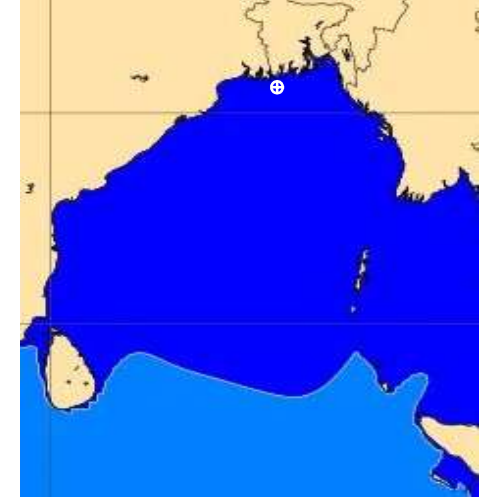
Date	Time	Max Wind Spd (kts)	Wind Direction	Wave Ht (m)	Sea State	Baro Pressure	Air Temp		Sea Surface Temp	Humidity (%)	Prob of Rain (%)	Sea State	Wave Ht (m)
							Max	Min					
19-02-24	0001	8	WNW	0.3	2	1013	27	16	18	92%	11% (0.0 mm)	0	0
	0600	7	NW	0.3	2	1014			17	93%	13% (0.0 mm)	1	0 - 0.1
	1200	10	WSW	0.4	2	1013			22	81%	12% (0.0 mm)	2	0.1 - 0.5
	1800	9	SSW	0.3	2	1011			20	85%	14% (0.0 mm)		
20-02-24	0001	8	NW	0.3	2	1013	27	16	18	92%	15% (0.0 mm)	3	0.5 - 1.25
	0600	10	WNW	0.4	2	1014			17	93%	11% (0.0 mm)	4	1.25 - 2.5
	1200	8	SSW	0.3	2	1013			22	84%	12% (0.0 mm)		
	1800	7	SSW	0.3	2	1010			20	82%	13% (0.0 mm)	5	2.5 - 4.0
21-02-24	0001	9	WNW	0.4	2	1013	27	16	18	91%	11% (0.0 mm)	6	4.0 - 6.0
	0600	11	NNW	0.4	2	1011			17	93%	12% (0.0 mm)	7	6.0 - 9.0
	1200	10	WSW	0.4	2	1013			22	82%	13% (0.0 mm)		
	1800	8	SW	0.3	2	1009			20	84%	14% (0.0 mm)		
22-02-24	0001	9	WNW	0.4	2	1013	27	16	18	90%	13% (0.0 mm)	8	9.0 - 14.0
	0600	7	NNW	0.3	2	1011			17	93%	14% (0.0 mm)	9	Over 14.0
	1200	6	SW	0.3	2	1013			22	82%	12% (0.0 mm)		
	1800	5	SSW	0.3	2	1009			20	84%	15% (0.0 mm)		

19 Feb 24 Mon (Probability 70%)

20 Feb 24 Tue (Probability 60%)

21 Feb 24 Wed (Probability 50%)

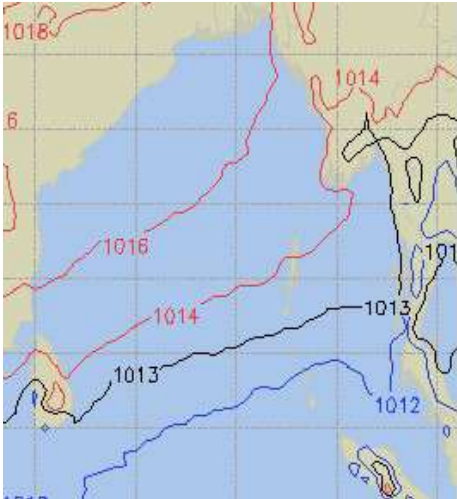
22 Feb 24 Thu (Probability 50%)



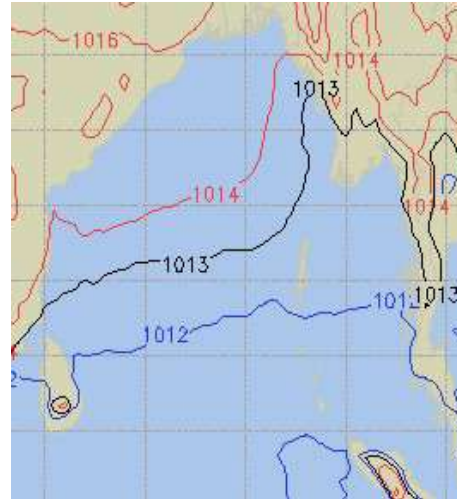
Significant wave height (m)

PREDICTED SURFACE PRESSURE FORECAST (15 to 21 February 2024)

15 Feb 24 Thu (Probability 98%)



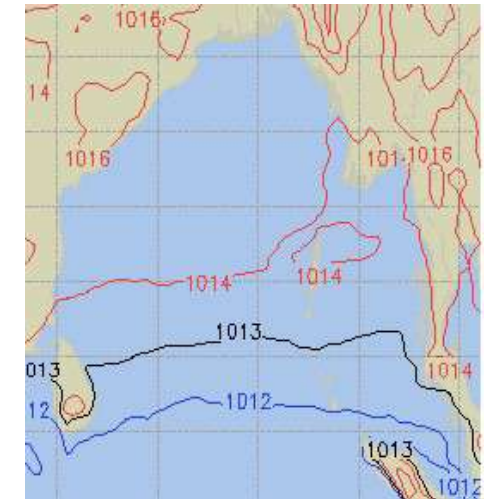
16 Feb 24 Fri (Probability 95%)



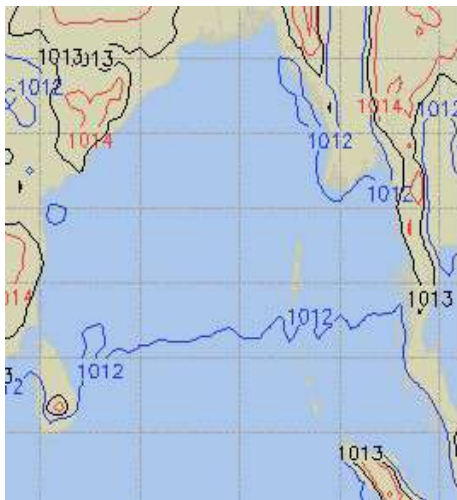
17 Feb 24 Sat (Probability 90%)



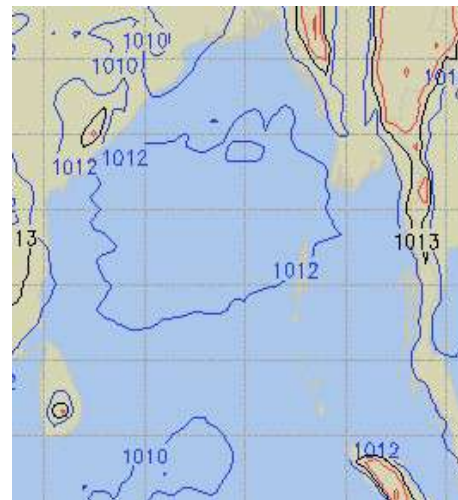
18 Feb 24 Sun (Probability 80%)



19 Feb 24 Mon (Probability 70%)



20 Feb 24 Tue (Probability 60%)



21 Feb 24 Wed (Probability 60%)

