

**MARINE WEATHER FORECAST- NEAR AUTHORITY BUOY (Lat 22° 12'N, Long 091° 38'E)**

**DATE : 13 to 20 March 2024**


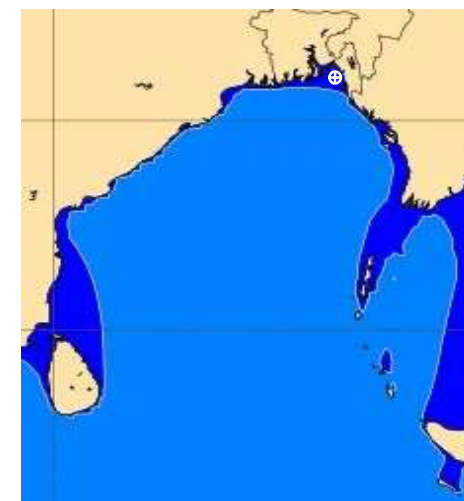
Date	Time	Max Wind Spd (kts)	Wind Direction	Wave Ht (m)	Sea State	Baro Pressure	Air Temp		Sea Surface Temp	Humidity (%)	Prob of Rain (%)	Sea State	Wave Ht (m)
							Max	Min					
13-03-24	0001	5	SE	0.1	1	1013	32	20	24	91%	14% (0.0 mm)	0	0
	0600	9	ESE	0.1	1	1012			23	92%	11% (0.0 mm)	1	0 - 0.1
	1200	8	W	0.1	1	1014			27	73%	15% (0.0 mm)	2	0.1 - 0.5
	1800	15	SW	0.2	2	1010			25	84%	12% (0.0 mm)	3	0.5 - 1.25
14-03-24	0001	7	E	0.1	1	1012	32	20	24	92%	10% (0.0 mm)	4	1.25 - 2.5
	0600	7	ESE	0.1	1	1012			23	93%	12% (0.0 mm)	5	2.5 - 4.0
	1200	6	SW	0.1	1	1013			27	71%	13% (0.0 mm)	6	4.0 - 6.0
	1800	16	SW	0.2	2	1010			25	83%	11% (0.0 mm)	7	6.0 - 9.0
15-03-24	0001	10	SE	0.2	2	1012	32	20	24	92%	10% (0.0 mm)	8	9.0 - 14.0
	0600	6	E	0.1	1	1011			23	93%	12% (0.0 mm)	9	Over 14.0
	1200	9	WSW	0.2	2	1012			27	73%	13% (0.0 mm)		
	1800	12	WSW	0.2	2	1009			25	82%	12% (0.0 mm)		
16-03-24	0001	11	SE	0.2	2	1012	32	20	24	93%	11% (0.0 mm)		
	0600	9	SSE	0.2	2	1011			23	91%	10% (0.0 mm)		
	1200	10	WSW	0.2	2	1012			27	72%	12% (0.0 mm)		
	1800	13	WSW	0.2	2	1010			25	83%	12% (0.0 mm)		

**13 Mar 24 Wed (Probability 98%)**

**14 Mar 24 Thu (Probability 95%)**

**15 Mar 24 Fri (Probability 90%)**

**16 Mar 24 Sat (Probability 80%)**



**MARINE WEATHER FORECAST- NEAR AUTHORITY BUOY (Lat 22° 12'N, Long 091° 38'E)**

**DATE : 13 to 20 March 2024**


Date	Time	Max Wind Spd (kts)	Wind Direction	Wave Ht (m)	Sea State	Baro Pressure	Air Temp		Sea Surface Temp	Humidity (%)	Prob of Rain (%)	Sea State	Wave Ht (m)
							Max	Min					
17-03-24	0001	5	NNE	0.1	1	1013	32	21	24	92%	11% (0.0 mm)	0	0
	0600	7	S	0.1	1	1012			23	94%	12% (0.0 mm)	1	0 - 0.1
	1200	9	W	0.2	2	1013			27	71%	13% (0.0 mm)	2	0.1 - 0.5
	1800	12	WSW	0.2	2	1009			25	83%	15% (0.0 mm)	3	0.5 - 1.25
18-03-24	0001	8	ESE	0.1	1	1011	32	21	24	92%	14% (0.0 mm)	4	1.25 - 2.5
	0600	7	S	0.1	1	1011			23	94%	13% (0.0 mm)	5	2.5 - 4.0
	1200	7	WSW	0.1	1	1013			27	73%	12% (0.0 mm)	6	4.0 - 6.0
	1800	14	SW	0.2	2	1009			25	85%	11% (0.0 mm)	7	6.0 - 9.0
19-03-24	0001	17	ESE	0.2	2	1010	32	21	24	93%	13% (0.0 mm)	8	9.0 - 14.0
	0600	6	S	0.1	1	1011			23	94%	16% (0.0 mm)	9	Over 14.0
	1200	7	WSW	0.1	1	1010			27	71%	14% (0.0 mm)		
	1800	12	WSW	0.2	2	1008			25	82%	12% (0.0 mm)		
20-03-24	0001	10	ESE	0.2	2	1010	32	21	24	91%	15% (0.0 mm)		
	0600	9	SE	0.1	1	1011			23	93%	14% (0.0 mm)		
	1200	7	WSW	0.1	1	1010			27	72%	13% (0.0 mm)		
	1800	11	WSW	0.2	2	1009			25	86%	15% (0.0 mm)		

**17 Mar 24 Sun (Probability 70%)**

**18 Mar 24 Mon (Probability 60%)**

**19 Mar 24 Tue (Probability 50%)**

**20 Mar 24 Wed (Probability 50%)**



# MARINE WEATHER FORECAST- 20 NM WEST OF ELEPHANT POINT (Lat 21° 10' N, Long 091° 42' E)

**DATE : 13 to 20 March 2024**


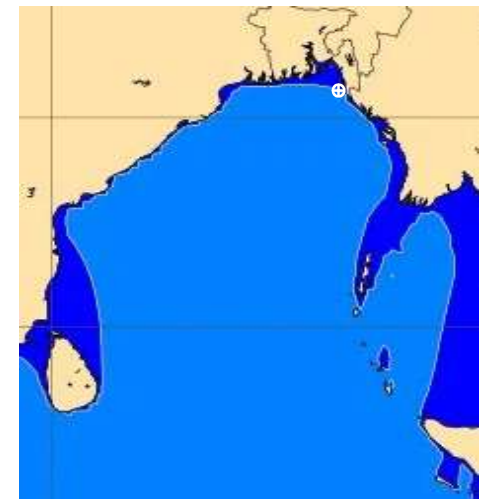
Date	Time	Max Wind Spd (kts)	Wind Direction	Wave Ht (m)	Sea State	Baro Pressure	Air Temp		Sea Surface Temp	Humidity (%)	Prob of Rain (%)	Sea State	Wave Ht (m)
							Max	Min					
13-03-24	0001	8	WNW	0.5	2	1013	32	21	24	91%	11% (0.0 mm)	0	0
	0600	5	ENE	0.5	2	1012			23	92%	12% (0.0 mm)	1	0 - 0.1
	1200	6	WSW	0.5	2	1014			28	70%	13% (0.0 mm)	2	0.1 - 0.5
	1800	14	WNW	0.6	3	1011			25	83%	14% (0.0 mm)	3	0.5 - 1.25
14-03-24	0001	10	W	0.6	3	1012	32	22	24	91%	12% (0.0 mm)	4	1.25 - 2.5
	0600	6	ENE	0.5	2	1012			23	92%	13% (0.0 mm)	5	2.5 - 4.0
	1200	5	W	0.5	2	1013			28	73%	11% (0.0 mm)	6	4.0 - 6.0
	1800	13	WSW	0.6	3	1010			26	81%	12% (0.0 mm)	7	6.0 - 9.0
15-03-24	0001	4	S	0.5	2	1011	32	21	24	92%	13% (0.0 mm)	8	9.0 - 14.0
	0600	6	ENE	0.5	2	1011			23	93%	11% (0.0 mm)	9	Over 14.0
	1200	8	SW	0.5	2	1013			28	72%	12% (0.0 mm)		
	1800	14	W	0.6	3	1010			25	81%	13% (0.0 mm)		
16-03-24	0001	12	SW	0.6	3	1011	32	21	24	93%	12% (0.0 mm)		
	0600	10	ENE	0.6	3	1012			23	94%	11% (0.0 mm)		
	1200	9	SW	0.6	3	1013			28	71%	12% (0.0 mm)		
	1800	11	WSW	0.6	3	1010			25	83%	11% (0.0 mm)		

**13 Mar 24 Wed (Probability 98%)**

**14 Mar 24 Thu (Probability 95%)**

**15 Mar 24 Fri (Probability 90%)**

**16 Mar 24 Sat (Probability 80%)**





# MARINE WEATHER FORECAST- 20 NM WEST OF ELEPHANT POINT (Lat 21° 10' N, Long 091° 42' E)

**DATE : 13 to 20 March 2024**

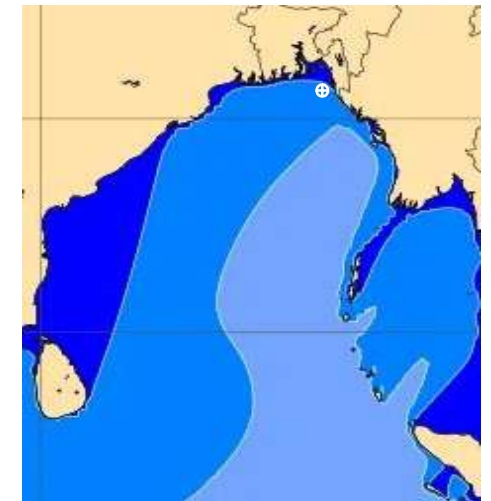
Date	Time	Max Wind Spd (kts)	Wind Direction	Wave Ht (m)	Sea State	Baro Pressure	Air Temp		Sea Surface Temp	Humidity (%)	Prob of Rain (%)	Sea State	Wave Ht (m)
							Max	Min					
17-03-24	0001	5	NE	0.5	2	1013	32	21	24	91%	13% (0.0 mm)	0	0
	0600	4	SE	0.5	2	1012			23	93%	14% (0.0 mm)	1	0 - 0.1
	1200	11	WNW	0.6	3	1013			27	72%	12% (0.0 mm)	2	0.1 - 0.5
	1800	13	WSW	0.6	3	1009			25	84%	16% (0.0 mm)	3	0.5 - 1.25
18-03-24	0001	5	NW	0.5	2	1012	32	21	24	90%	11% (0.0 mm)	4	1.25 - 2.5
	0600	4	SSW	0.5	2	1013			23	92%	13% (0.0 mm)	5	2.5 - 4.0
	1200	7	WSW	0.5	2	1012			27	73%	10% (0.0 mm)	6	4.0 - 6.0
	1800	15	WSW	0.6	3	1009			25	82%	12% (0.0 mm)	7	6.0 - 9.0
19-03-24	0001	9	ENE	0.6	3	1011	32	21	24	94%	14% (0.0 mm)	8	9.0 - 14.0
	0600	7	WSW	0.5	2	1010			23	91%	12% (0.0 mm)	9	Over 14.0
	1200	8	WNW	0.5	2	1011			27	73%	13% (0.0 mm)		
	1800	13	NW	0.6	3	1009			25	82%	15% (0.0 mm)		
20-03-24	0001	10	ENE	0.6	3	1011	32	21	24	91%	11% (0.0 mm)		
	0600	7	ESW	0.5	2	1010			23	94%	12% (0.0 mm)		
	1200	8	WNW	0.5	2	1011			27	72%	13% (0.0 mm)		
	1800	10	WSW	0.6	3	1009			25	83%	16% (0.0 mm)		

**17 Mar 24 Sun (Probability 70%)**

**18 Mar 24 Mon (Probability 60%)**

**19 Mar 24 Tue (Probability 50%)**

**20 Mar 24 Wed (Probability 50%)**



**MARINE WEATHER FORECAST- 15 NM WEST OF ST. MARTIN'S LIGHT HOUSE (Lat 20° 37'N, Long 092° 03' E)**

**DATE : 13 to 20 March 2024**


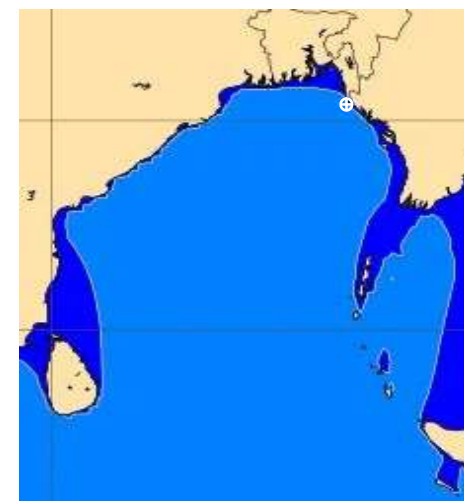
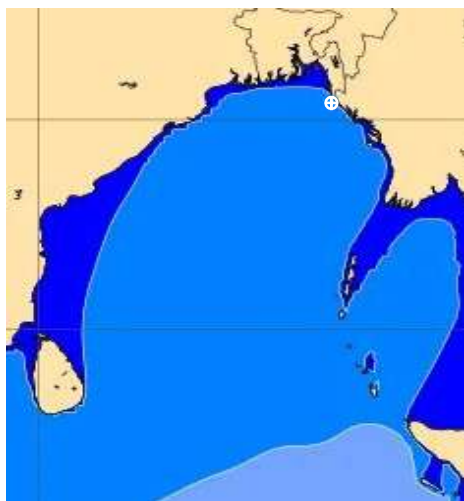
Date	Time	Max Wind Spd (kts)	Wind Direction	Wave Ht (m)	Sea State	Baro Pressure	Air Temp		Sea Surface Temp	Humidity (%)	Prob of Rain(%)	Sea State	Wave Ht (m)
							Max	Min					
13-03-24	0001	14	WNW	0.6	3	1013	32	21	24	90%	10% (0.0 mm)	0	0
	0600	5	NE	0.5	2	1002			23	93%	13% (0.0 mm)	1	0 - 0.1
	1200	4	WNW	0.5	2	1014			27	72%	14% (0.0 mm)	2	0.1 - 0.5
	1800	16	WNW	0.6	3	1000			25	84%	11% (0.0 mm)	3	0.5 - 1.25
14-03-24	0001	17	W	0.6	3	1002	32	21	24	91%	12% (0.0 mm)	4	1.25 - 2.5
	0600	5	NE	0.5	2	1012			24	93%	13% (0.0 mm)	5	2.5 - 4.0
	1200	7	NW	0.5	2	1013			27	72%	16% (0.0 mm)	6	4.0 - 6.0
	1800	14	W	0.6	3	1010			25	84%	14% (0.0 mm)	7	6.0 - 9.0
15-03-24	0001	8	WSW	0.5	2	1011	32	21	24	91%	12% (0.0 mm)	8	9.0 - 14.0
	0600	5	NE	0.5	2	1010			23	92%	13% (0.0 mm)	9	Over 14.0
	1200	4	SW	0.5	2	1014			27	73%	12% (0.0 mm)		
	1800	15	W	0.6	3	1010			25	85%	14% (0.0 mm)		
16-03-24	0001	10	WSW	0.6	3	1011	32	21	24	93%	13% (0.0 mm)		
	0600	9	NE	0.5	2	1012			23	94%	14% (0.0 mm)		
	1200	13	NW	0.6	3	1011			27	71%	12% (0.0 mm)		
	1800	11	NW	0.6	3	1010			25	83%	16% (0.0 mm)		

**13 Mar 24 Wed (Probability 98%)**

**14 Mar 24 Thu (Probability 95%)**

**15 Mar 24 Fri (Probability 90%)**

**16 Mar 24 Sat (Probability 80%)**



**MARINE WEATHER FORECAST- 15 NM WEST OF ST. MARTIN'S LIGHT HOUSE (Lat 20° 37'N, Long 092° 03' E)**

**DATE : 13 to 20 March 2024**


Date	Time	Max Wind Spd (kts)	Wind Direction	Wave Ht (m)	Sea State	Baro Pressure	Air Temp		Sea Surface Temp	Humidity (%)	Prob of Rain (%)	Sea State	Wave Ht (m)
							Max	Min					
17-03-24	0001	6	WNW	0.5	2	1013	32	21	24	90%	11% (0.0 mm)	0	0
	0600	9	NW	0.5	2	1012			23	92%	13% (0.0 mm)	1	0 - 0.1
	1200	10	WNW	0.6	3	1013			27	71%	12% (0.0 mm)	2	0.1 - 0.5
	1800	14	W	0.6	3	1011			25	83%	14% (0.0 mm)	3	0.5 - 1.25
18-03-24	0001	17	W	0.6	3	1011	32	21	24	92%	11% (0.0 mm)	4	1.25 - 2.5
	0600	6	NNE	0.5	2	1010			22	94%	13% (0.0 mm)	5	2.5 - 4.0
	1200	7	WNW	0.5	2	1011			27	73%	16% (0.0 mm)	6	4.0 - 6.0
	1800	12	W	0.6	3	1009			25	84%	14% (0.0 mm)	7	6.0 - 9.0
19-03-24	0001	13	W	0.6	3	1011	32	21	24	91%	12% (0.0 mm)	8	9.0 - 14.0
	0600	7	NNW	0.5	2	1010			22	92%	13% (0.0 mm)	9	Over 14.0
	1200	6	NW	0.5	2	1011			27	73%	14% (0.0 mm)		
	1800	13	WNW	0.6	3	1009			25	84%	11% (0.0 mm)		
20-03-24	0001	10	NW	0.6	3	1011	32	21	24	90%	11% (0.0 mm)		
	0600	7	NNW	0.5	2	1010			22	91%	13% (0.0 mm)		
	1200	9	NW	0.6	3	1011			27	72%	14% (0.0 mm)		
	1800	11	WNW	0.6	3	1009			25	83%	12% (0.0 mm)		

**17 Mar 24 Sun (Probability 70%)**

**18 Mar 24 Mon (Probability 60%)**

**19 Mar 24 Tue (Probability 50%)**

**20 Mar 24 Wed (Probability 50%)**



Significant wave height (m)



**MARINE WEATHER FORECAST- 40 NM ESE OF PAYRA FAIRWAY (Lat 21° 07' N, Long 090° 45' E)**

**DATE : 13 to 20 March 2024**


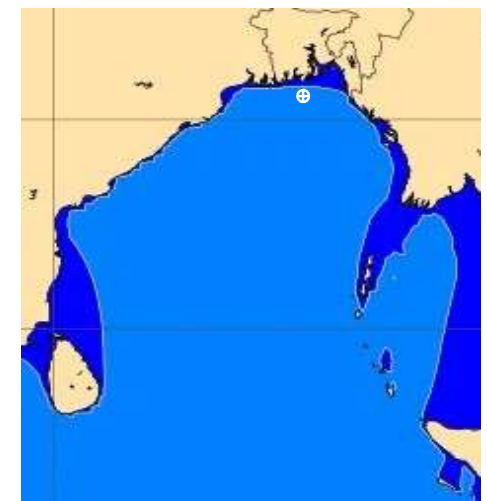
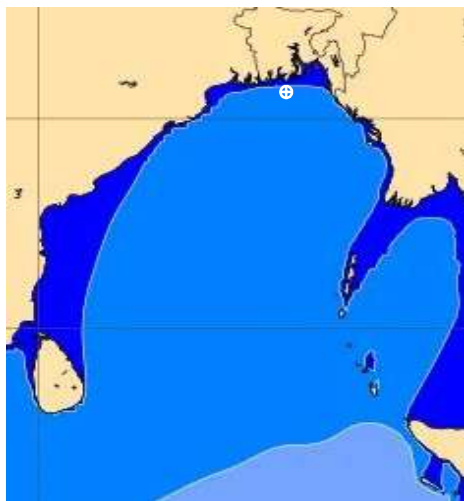
Date	Time	Max Wind Spd (kts)	Wind Direction	Wave Ht (m)	Sea State	Baro Pressure	Air Temp		Sea Surface Temp	Humidity (%)	Prob of Rain (%)	Sea State	Wave Ht (m)
							Max	Min					
13-03-24	0001	14	WSW	0.6	3	1013	32	21	24	93%	12% (0.0 mm)	0	0
	0600	6	WSW	0.5	2	1012			23	94%	13% (0.0 mm)	1	0 - 0.1
	1200	5	SSW	0.5	2	1014			27	71%	14% (0.0 mm)	2	0.1 - 0.5
	1800	10	SW	0.6	3	1011			25	82%	11% (0.0 mm)	3	0.5 - 1.25
14-03-24	0001	13	SW	0.6	3	1012	32	22	24	93%	13% (0.0 mm)	4	1.25 - 2.5
	0600	14	WSW	0.6	3	1012			22	95%	10% (0.0 mm)	5	2.5 - 4.0
	1200	7	SW	0.5	2	1013			27	73%	12% (0.0 mm)	6	4.0 - 6.0
	1800	15	SW	0.6	3	1010			25	84%	11% (0.0 mm)	7	6.0 - 9.0
15-03-24	0001	17	SW	0.6	3	1011	32	22	24	91%	13% (0.0 mm)	8	9.0 - 14.0
	0600	10	NW	0.6	3	1011			22	92%	10% (0.0 mm)	9	Over 14.0
	1200	7	S	0.5	2	1013			27	73%	11% (0.0 mm)		
	1800	11	SW	0.6	3	1010			25	83%	12% (0.0 mm)		
16-03-24	0001	12	SW	0.6	3	1011	32	22	24	91%	13% (0.0 mm)		
	0600	13	NNW	0.6	3	1012			23	92%	11% (0.0 mm)		
	1200	14	SW	0.6	3	1011			27	73%	12% (0.0 mm)		
	1800	11	WSW	0.6	3	1010			25	84%	15% (0.0 mm)		

**13 Mar 24 Wed (Probability 98%)**

**14 Mar 24 Thu (Probability 95%)**

**15 Mar 24 Fri (Probability 90%)**

**16 Mar 24 Sat (Probability 80%)**



# MARINE WEATHER FORECAST- 40 NM ESE OF PAYRA FAIRWAY (Lat 21° 07' N, Long 090° 45' E)

**DATE : 13 to 20 March 2024**

Date	Time	Max Wind Spd (kts)	Wind Direction	Wave Ht (m)	Sea State	Baro Pressure	Air Temp		Sea Surface Temp	Humidity (%)	Prob of Rain (%)	Sea State	Wave Ht (m)
							Max	Min					
17-03-24	0001	17	W	0.6	3	1012	32	21	25	91%	11% (0.0 mm)	0	0
	0600	6	SSE	0.5	2	1012			24	92%	13% (0.0 mm)	1	0 - 0.1
	1200	7	W	0.5	2	1013			27	74%	12% (0.0 mm)	2	0.1 - 0.5
	1800	12	SW	0.6	3	1010			25	86%	14% (0.0 mm)	3	0.5 - 1.25
18-03-24	0001	14	W	0.6	3	1011	32	21	25	89%	12% (0.0 mm)	4	1.25 - 2.5
	0600	9	SW	0.5	2	1011			24	92%	11% (0.0 mm)	5	2.5 - 4.0
	1200	7	SW	0.5	2	1012			27	73%	13% (0.0 mm)	6	4.0 - 6.0
	1800	13	SW	0.6	3	1009			25	82%	14% (0.0 mm)	7	6.0 - 9.0
19-03-24	0001	8	SW	0.5	2	1011	32	21	25	88%	12% (0.0 mm)	8	9.0 - 14.0
	0600	7	SSW	0.5	2	1010			24	92%	13% (0.0 mm)	9	Over 14.0
	1200	10	WSW	0.6	3	1012			27	73%	11% (0.0 mm)		
	1800	11	SW	0.6	3	1009			25	84%	14% (0.0 mm)		
20-03-24	0001	9	SW	0.5	2	1011	32	21	25	89%	13% (0.0 mm)		
	0600	10	SSW	0.6	3	1010			24	91%	14% (0.0 mm)		
	1200	12	SW	0.6	3	1011			27	72%	12% (0.0 mm)		
	1800	13	WSW	0.6	3	1009			25	84%	13% (0.0 mm)		

**17 Mar 24 Sun (Probability 70%)**

**18 Mar 24 Mon (Probability 60%)**

**19 Mar 24 Tue (Probability 50%)**

**20 Mar 24 Wed (Probability 50%)**





**MARINE WEATHER FORECAST- 10 NM SOUTH OF MONGLA FAIRWAY (Lat 21° 16'N, Long 089° 34'E)**

**DATE : 13 to 20 March 2024**


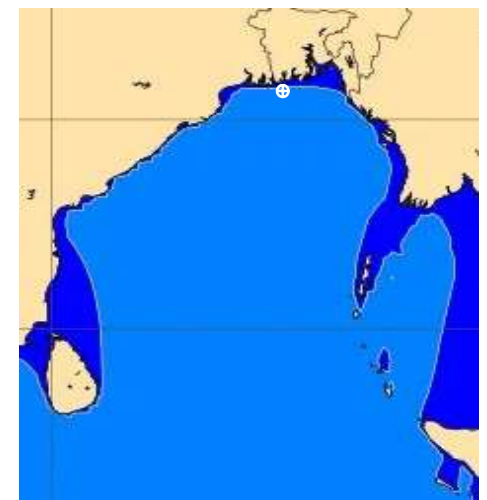
Date	Time	Max Wind Spd (kts)	Wind Direction	Wave Ht (m)	Sea State	Baro Pressure	Air Temp		Sea Surface Temp	Humidity (%)	Prob of Rain (%)	Sea State	Wave Ht (m)
							Max	Min					
13-03-24	0001	13	SSW	0.6	3	1013	32	21	24	91%	13% (0.0 mm)	0	0
	0600	12	SW	0.6	3	1012			23	93%	15% (0.0 mm)	1	0 - 0.1
	1200	7	WSW	0.6	3	1014			27	74%	14% (0.0 mm)	2	0.1 - 0.5
	1800	15	SSW	0.6	3	1010			25	82%	16% (0.0 mm)	3	0.5 - 1.25
14-03-24	0001	17	SSW	0.7	3	1012	32	21	24	96%	13% (0.0 mm)	4	1.25 - 2.5
	0600	14	SW	0.7	3	1011			23	91%	14% (0.0 mm)	5	2.5 - 4.0
	1200	16	SW	0.6	3	1013			27	72%	16% (0.0 mm)	6	4.0 - 6.0
	1800	17	S	0.6	3	1009			25	83%	16% (0.0 mm)	7	6.0 - 9.0
15-03-24	0001	19	SW	0.7	3	1011	32	21	24	91%	13% (0.0 mm)	8	9.0 - 14.0
	0600	15	W	0.7	3	1010			23	93%	15% (0.0 mm)	9	Over 14.0
	1200	8	S	0.6	3	1013			27	72%	14% (0.0 mm)		
	1800	9	SSW	0.6	3	1010			25	84%	16% (0.0 mm)		
16-03-24	0001	17	SSW	0.7	3	1011	32	21	24	90%	12% (0.0 mm)		
	0600	15	SW	0.7	3	1012			23	92%	13% (0.0 mm)		
	1200	12	SW	0.7	3	1011			27	73%	14% (0.0 mm)		
	1800	13	WSW	0.6	3	1010			25	84%	16% (0.0 mm)		

**13 Mar 24 Wed (Probability 98%)**

**14 Mar 24 Thu (Probability 95%)**

**15 Mar 24 Fri (Probability 90%)**

**16 Mar 24 Sat (Probability 80%)**



**MARINE WEATHER FORECAST- 10 NM SOUTH OF MONGLA FAIRWAY (Lat 21° 16'N, Long 089° 34' E)**

**DATE : 13 to 20 March 2024**

Date	Time	Max Wind Spd (kts)	W8nd Direction	Wave Ht (m)	Sea State	Baro Pressure	Air Temp		Sea Surface Temp	Humidity (%)	Prob of Rain (%)	Sea State	Wave Ht (m)
							Max	Min					
17-03-24	0001	17	SW	0.6	3	1012	32	21	24	91%	13% (0.0 mm)	0	0
	0600	14	WSW	0.6	3	1012			23	93%	16% (0.0 mm)	1	0 - 0.1
	1200	10	SSW	0.7	3	1013			27	72%	12% (0.0 mm)	2	0.1 - 0.5
	1800	16	SSW	0.6	3	1009			25	84%	15% (0.0 mm)		
18-03-24	0001	9	SSW	0.6	3	1011	32	21	24	93%	14% (0.0 mm)	3	0.5 - 1.25
	0600	17	WSW	0.7	3	1010			23	96%	13% (0.0 mm)	4	1.25 - 2.5
	1200	11	SSW	0.6	3	1012			27	71%	11% (0.0 mm)	5	2.5 - 4.0
	1800	14	SSW	0.6	3	1008			25	82%	12% (0.0 mm)		
19-03-24	0001	11	S	0.6	3	1010	32	21	24	93%	13% (0.0 mm)	6	4.0 - 6.0
	0600	12	SSW	0.6	3	1010			23	94%	15% (0.0 mm)	7	6.0 - 9.0
	1200	19	S	0.7	3	1012			27	71%	14% (0.0 mm)		
	1800	11	SSW	0.7	3	1008			25	82%	12% (0.0 mm)		
20-03-24	0001	17	SW	0.6	3	1010	32	21	24	93%	11% (0.0 mm)	8	9.0 - 14.0
	0600	15	SSW	0.6	3	1011			23	94%	13% (0.0 mm)	9	Over 14.0
	1200	14	SW	0.6	3	1010			27	72%	12% (0.0 mm)		
	1800	16	WSW	0.7	3	1008			25	86%	15% (0.0 mm)		

**17 Mar 24 Sun (Probability 70%)**

**18 Mar 24 Mon (Probability 60%)**

**19 Mar 24 Tue (Probability 50%)**

**20 Mar 24 Wed (Probability 50%)**

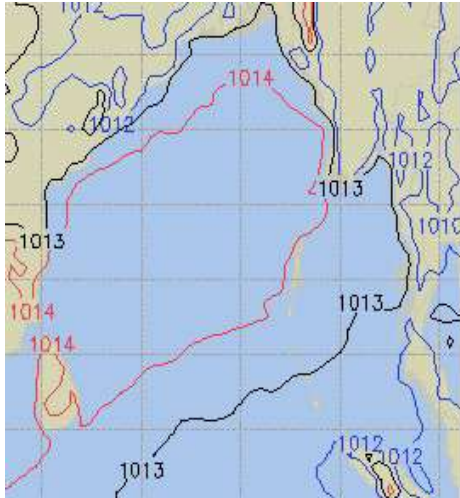


Significant wave height (m)

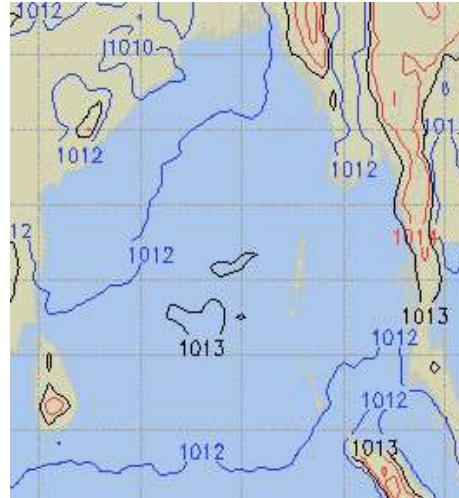


## PREDICTED SURFACE PRESSURE FORECAST (13 to 19 March 2024)

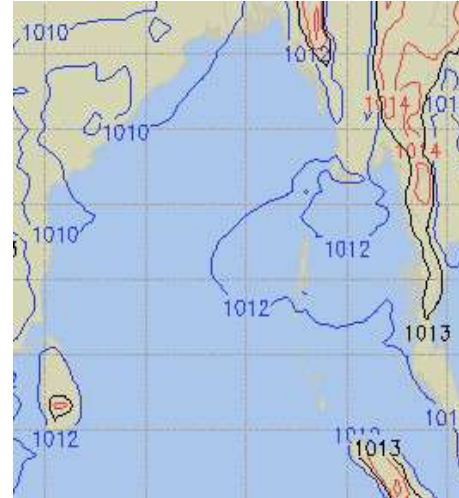
**13 Mar 24 Wed (Probability 98%)**



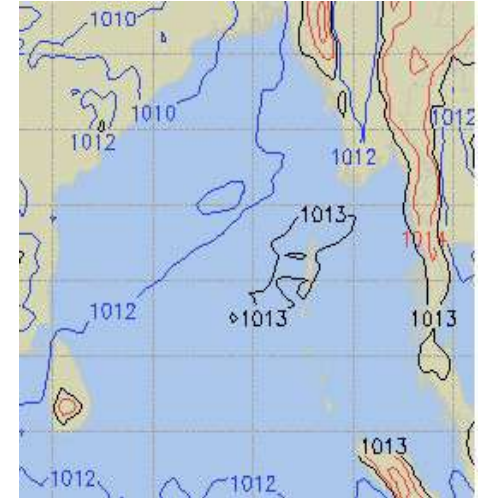
**14 Mar 24 Thu (Probability 95%)**



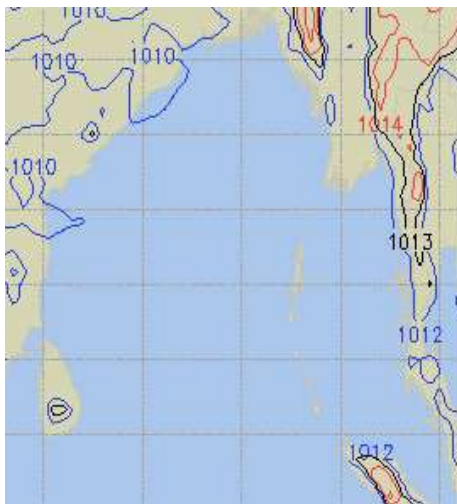
**15 Mar 24 Fri (Probability 90%)**



**16 Mar 24 Sat (Probability 80%)**



**17 Mar 24 Sun (Probability 70%)**



**18 Mar 24 Mon (Probability 60%)**



**19 Mar 24 Tue (Probability 60%)**

