

MARINE WEATHER FORECAST- NEAR AUTHORITY BUOY (Lat 22° 12'N, Long 091° 38'E)

DATE : 12 to 19 March 2024

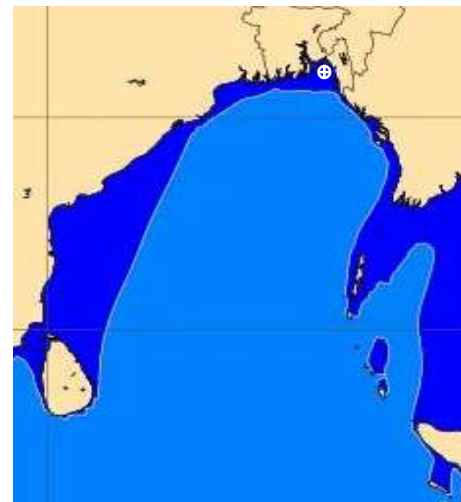
Date	Time	Max Wind Spd (kts)	Wind Direction	Wave Ht (m)	Sea State	Baro Pressure	Air Temp		Sea Surface Temp	Humidity (%)	Prob of Rain (%)	Sea State	Wave Ht (m)
							Max	Min					
12-03-24	0001	4	E	0.1	1	1014	32	20	24	90%	13% (0.0 mm)	0	0
	0600	8	ENE	0.1	1	1013			23	91%	12% (0.0 mm)	1	0 - 0.1
	1200	9	W	0.1	1	1014			27	73%	14% (0.0 mm)	2	0.1 - 0.5
	1800	11	WSW	0.2	2	1010			25	84%	13% (0.0 mm)	3	0.5 - 1.25
13-03-24	0001	5	ESE	0.1	1	1012	32	20	24	92%	12% (0.0 mm)	4	1.25 - 2.5
	0600	4	ESE	0.1	1	1012			23	93%	14% (0.0 mm)	5	2.5 - 4.0
	1200	7	SW	0.1	1	1014			27	73%	10% (0.0 mm)	6	4.0 - 6.0
	1800	14	SW	0.2	2	1010			25	82%	12% (0.0 mm)	7	6.0 - 9.0
14-03-24	0001	7	SSE	0.1	1	1012	32	20	24	94%	11% (0.0 mm)	8	9.0 - 14.0
	0600	9	SE	0.1	1	1012			23	92%	12% (0.0 mm)	9	Over 14.0
	1200	11	SSW	0.2	2	1013			27	73%	14% (0.0 mm)		
	1800	15	SSW	0.2	2	1010			25	84%	12% (0.0 mm)		
15-03-24	0001	8	SE	0.1	1	1012	32	21	24	91%	14% (0.0 mm)		
	0600	7	SSE	0.1	1	1013			23	92%	11% (0.0 mm)		
	1200	9	SSW	0.2	2	1012			27	73%	13% (0.0 mm)		
	1800	10	WSW	0.2	2	1010			25	82%	12% (0.0 mm)		

12 Mar 24 Tue (Probability 98%)

13 Mar 24 Wed (Probability 95%)

14 Mar 24 Thu (Probability 90%)

15 Mar 24 Fri (Probability 80%)



MARINE WEATHER FORECAST- NEAR AUTHORITY BUOY (Lat 22° 12'N, Long 091° 38'E)

DATE : 12 to 19 March 2024


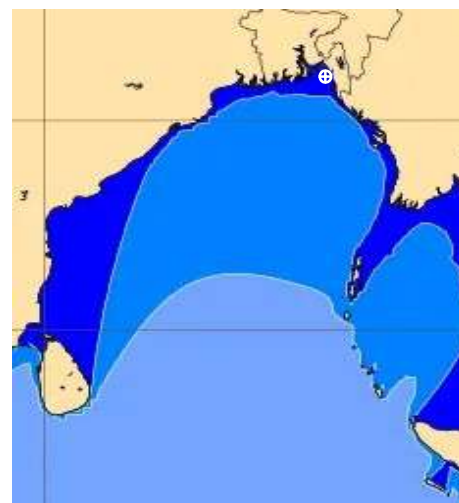
Date	Time	Max Wind Spd (kts)	Wind Direction	Wave Ht (m)	Sea State	Baro Pressure	Air Temp		Sea Surface Temp	Humidity (%)	Prob of Rain (%)	Sea State	Wave Ht (m)
							Max	Min					
16-03-24	0001	6	SE	0.1	1	1011	32	21	24	91%	14% (0.0 mm)	0	0
	0600	7	SSE	0.1	1	1012			23	93%	13% (0.0 mm)	1	0 - 0.1
	1200	8	SSW	0.1	1	1011			27	72%	15% (0.0 mm)	2	0.1 - 0.5
	1800	11	WSW	0.2	2	1009			25	84%	11% (0.0 mm)	3	0.5 - 1.25
17-03-24	0001	8	SE	0.1	1	1011	32	21	24	90%	12% (0.0 mm)	4	1.25 - 2.5
	0600	6	SSE	0.1	1	1012			23	92%	13% (0.0 mm)	5	2.5 - 4.0
	1200	7	WSW	0.1	1	1012			27	73%	14% (0.0 mm)	6	4.0 - 6.0
	1800	10	WSW	0.2	2	1009			25	84%	11% (0.0 mm)	7	6.0 - 9.0
18-03-24	0001	5	SE	0.1	1	1011	32	21	24	91%	10% (0.0 mm)	8	9.0 - 14.0
	0600	6	SSE	0.1	1	1012			23	92%	12% (0.0 mm)	9	Over 14.0
	1200	7	SSW	0.1	1	1011			27	73%	13% (0.0 mm)		
	1800	5	WSW	0.1	1	1009			25	84%	12% (0.0 mm)		
19-03-24	0001	8	SE	0.1	1	1012	32	21	24	93%	14% (0.0 mm)		
	0600	6	SSE	0.1	1	1013			23	94%	11% (0.0 mm)		
	1200	7	SSW	0.1	1	1012			27	76%	13% (0.0 mm)		
	1800	5	WSW	0.1	1	1009			25	82%	10% (0.0 mm)		

16 Mar 24 Sat (Probability 70%)

17 Mar 24 Sun (Probability 60%)

18 Mar 24 Mon (Probability 50%)

19 Mar 24 Mon (Probability 50%)



MARINE WEATHER FORECAST- 20 NM WEST OF ELEPHANT POINT (Lat 21° 10'N, Long 091° 42'E)

DATE : 12 to 19 March 2024

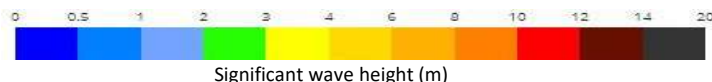
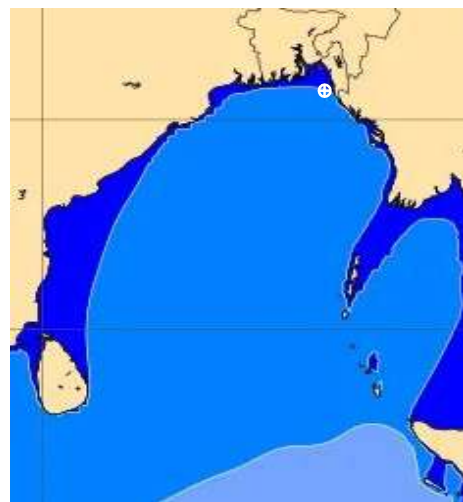
Date	Time	Max Wind Spd (kts)	Wind Direction	Wave Ht (m)	Sea State	Baro Pressure	Air Temp		Sea Surface Temp	Humidity (%)	Prob of Rain (%)	Sea State	Wave Ht (m)
							Max	Min					
12-03-24	0001	9	NNW	0.5	2	1014	32	21	24	93%	13% (0.0 mm)	0	0
	0600	7	NE	0.5	2	1013			23	94%	12% (0.0 mm)	1	0 - 0.1
	1200	7	WSW	0.5	2	1014			28	71%	14% (0.0 mm)	2	0.1 - 0.5
	1800	14	W	0.6	3	1011			25	82%	11% (0.0 mm)	3	0.5 - 1.25
13-03-24	0001	10	W	0.6	3	1012	32	22	24	93%	12% (0.0 mm)	4	1.25 - 2.5
	0600	5	NE	0.5	2	1012			23	92%	13% (0.0 mm)	5	2.5 - 4.0
	1200	4	W	0.5	2	1014			28	74%	12% (0.0 mm)	6	4.0 - 6.0
	1800	12	WSW	0.6	3	1010			26	83%	11% (0.0 mm)	7	6.0 - 9.0
14-03-24	0001	9	WSW	0.5	2	1012	32	21	24	92%	16% (0.0 mm)	8	9.0 - 14.0
	0600	6	ESE	0.5	2	1012			23	93%	13% (0.0 mm)	9	Over 14.0
	1200	6	SSW	0.5	2	1013			28	70%	14% (0.0 mm)		
	1800	8	SW	0.5	2	1010			25	82%	11% (0.0 mm)		
15-03-24	0001	11	WSW	0.6	3	1012	32	21	24	91%	11% (0.0 mm)		
	0600	9	ESE	0.5	2	1013			23	93%	12% (0.0 mm)		
	1200	8	WSW	0.5	2	1012			28	72%	13% (0.0 mm)		
	1800	6	WSW	0.5	2	1010			25	84%	14% (0.0 mm)		

12 Mar 24 Tue (Probability 98%)

13 Mar 24 Wed (Probability 95%)

14 Mar 24 Thu (Probability 90%)

15 Mar 24 Fri (Probability 80%)



MARINE WEATHER FORECAST- 20 NM WEST OF ELEPHANT POINT (Lat 21° 10' N, Long 091° 42' E)

DATE : 12 to 19 March 2024


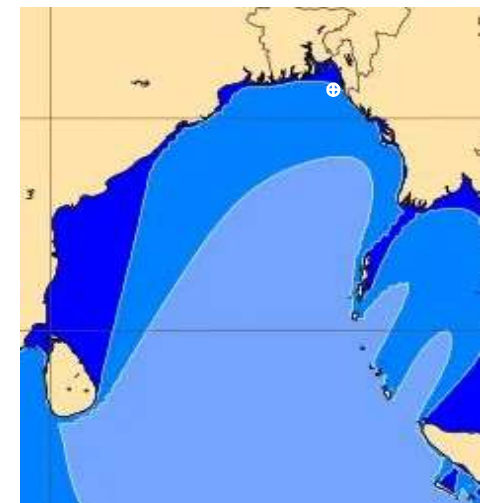
Date	Time	Max Wind Spd (kts)	Wind Direction	Wave Ht (m)	Sea State	Baro Pressure	Air Temp		Sea Surface Temp	Humidity (%)	Prob of Rain (%)	Sea State	Wave Ht (m)
							Max	Min					
16-03-24	0001	6	NNE	0.5	2	1011	32	21	24	92%	12% (0.0 mm)	0	0
	0600	7	NE	0.5	2	1012			23	93%	13% (0.0 mm)	1	0 - 0.1
	1200	5	WNW	0.5	2	1011			27	71%	14% (0.0 mm)	2	0.1 - 0.5
	1800	10	NNW	0.6	3	1010			25	84%	13% (0.0 mm)	3	0.5 - 1.25
17-03-24	0001	6	NNE	0.5	2	1012	32	21	24	92%	11% (0.0 mm)	4	1.25 - 2.5
	0600	7	SW	0.5	2	1013			23	93%	13% (0.0 mm)	5	2.5 - 4.0
	1200	4	W	0.5	2	1012			27	74%	12% (0.0 mm)	6	4.0 - 6.0
	1800	5	NNW	0.5	2	1009			25	85%	14% (0.0 mm)	7	6.0 - 9.0
18-03-24	0001	8	SW	0.5	2	1012	32	21	24	91%	12% (0.0 mm)	8	9.0 - 14.0
	0600	6	SSW	0.5	2	1013			23	95%	11% (0.0 mm)	9	Over 14.0
	1200	7	WSW	0.5	2	1012			27	74%	10% (0.0 mm)		
	1800	5	WSW	0.5	2	1009			25	86%	12% (0.0 mm)		
19-03-24	0001	6	SW	0.5	2	1012	32	21	24	93%	14% (0.0 mm)		
	0600	8	SSW	0.5	2	1013			23	92%	12% (0.0 mm)		
	1200	7	SW	0.5	2	1012			27	74%	13% (0.0 mm)		
	1800	5	WSW	0.5	2	1009			25	83%	15% (0.0 mm)		

16 Mar 24 Sat (Probability 70%)

17 Mar 24 Sun (Probability 60%)

18 Mar 24 Mon (Probability 50%)

19 Mar 24 Mon (Probability 50%)



MARINE WEATHER FORECAST- 15 NM WEST OF ST. MARTIN'S LIGHT HOUSE (Lat 20° 37'N, Long 092° 03' E)

DATE : 12 to 19 March 2024


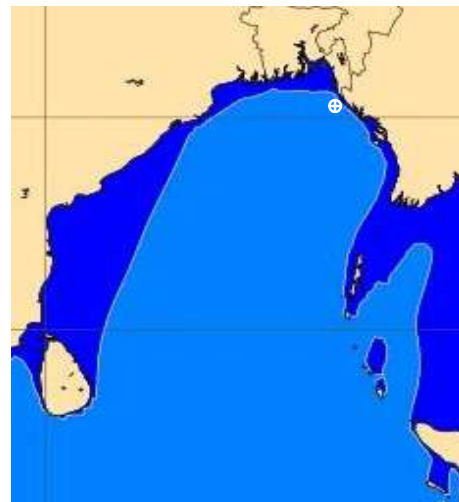
Date	Time	Max Wind Spd (kts)	Wind Direction	Wave Ht (m)	Sea State	Baro Pressure	Air Temp		Sea Surface Temp	Humidity (%)	Prob of Rain(%)	Sea State	Wave Ht (m)
							Max	Min					
12-03-24	0001	13	NW	0.6	3	1014	32	21	24	93%	11% (0.0 mm)	0	0
	0600	10	N	0.6	3	1002			23	94%	13% (0.0 mm)	1	0 - 0.1
	1200	6	W	0.5	2	1015			27	72%	12% (0.0 mm)	2	0.1 - 0.5
	1800	17	W	0.6	3	1000			25	86%	14% (0.0 mm)	3	0.5 - 1.25
13-03-24	0001	15	WNW	0.6	3	1002	32	21	24	92%	13% (0.0 mm)	4	1.25 - 2.5
	0600	5	NNE	0.5	2	1011			24	93%	13% (0.0 mm)	5	2.5 - 4.0
	1200	6	WNW	0.5	2	1015			27	71%	16% (0.0 mm)	6	4.0 - 6.0
	1800	14	WNW	0.6	3	1010			25	86%	14% (0.0 mm)	7	6.0 - 9.0
14-03-24	0001	13	W	0.6	3	1012	32	21	24	92%	12% (0.0 mm)	8	9.0 - 14.0
	0600	5	ESE	0.5	2	1011			23	94%	11% (0.0 mm)	9	Over 14.0
	1200	4	SE	0.5	2	1014			27	73%	10% (0.0 mm)		
	1800	11	WSW	0.6	3	1010			25	86%	13% (0.0 mm)		
15-03-24	0001	8	SW	0.5	2	1012	32	21	24	91%	11% (0.0 mm)		
	0600	7	SSE	0.5	2	1011			23	92%	13% (0.0 mm)		
	1200	6	NW	0.5	2	1012			27	73%	12% (0.0 mm)		
	1800	5	WNW	0.5	2	1010			25	85%	14% (0.0 mm)		

12 Mar 24 Tue (Probability 98%)

13 Mar 24 Wed (Probability 95%)

14 Mar 24 Thu (Probability 90%)

15 Mar 24 Fri (Probability 80%)



Significant wave height (m)

MARINE WEATHER FORECAST- 15 NM WEST OF ST. MARTIN'S LIGHT HOUSE (Lat 20° 37'N, Long 092° 03' E)

DATE : 12 to 19 March 2024


Date	Time	Max Wind Spd (kts)	Wind Direction	Wave Ht (m)	Sea State	Baro Pressure	Air Temp		Sea Surface Temp	Humidity (%)	Prob of Rain (%)	Sea State	Wave Ht (m)
							Max	Min					
16-03-24	0001	12	NW	0.6	3	1011	32	21	24	91%	11% (0.0 mm)	0	0
	0600	6	NNE	0.5	2	1010			23	93%	12% (0.0 mm)	1	0 - 0.1
	1200	7	NNW	0.5	2	1013			27	72%	13% (0.0 mm)	2	0.1 - 0.5
	1800	10	WNW	0.6	3	1009			25	84%	14% (0.0 mm)	3	0.5 - 1.25
17-03-24	0001	12	WNW	0.6	3	1011	32	21	24	91%	14% (0.0 mm)	4	1.25 - 2.5
	0600	8	NNE	0.5	2	1010			22	93%	12% (0.0 mm)	5	2.5 - 4.0
	1200	9	WNW	0.6	3	1014			27	73%	13% (0.0 mm)	6	4.0 - 6.0
	1800	11	NW	0.6	3	1010			25	82%	16% (0.0 mm)	7	6.0 - 9.0
18-03-24	0001	8	NW	0.5	2	1011	32	21	24	92%	11% (0.0 mm)	8	9.0 - 14.0
	0600	10	NNE	0.6	3	1010			22	96%	15% (0.0 mm)	9	Over 14.0
	1200	7	WNW	0.5	2	1013			27	71%	14% (0.0 mm)		
	1800	6	WNW	0.5	2	1010			25	83%	12% (0.0 mm)		
19-03-24	0001	8	NW	0.5	2	1011	32	21	24	91%	12% (0.0 mm)		
	0600	9	NNE	0.6	3	1010			22	93%	13% (0.0 mm)		
	1200	7	WNW	0.5	2	1013			27	74%	14% (0.0 mm)		
	1800	5	WNW	0.5	2	1010			25	83%	11% (0.0 mm)		

16 Mar 24 Sat (Probability 70%)

17 Mar 24 Sun (Probability 60%)

18 Mar 24 Mon (Probability 50%)

19 Mar 24 Mon (Probability 50%)



Significant wave height (m)

MARINE WEATHER FORECAST- 40 NM ESE OF PAYRA FAIRWAY (Lat 21° 07' N, Long 090° 45' E)

DATE : 12 to 19 March 2024

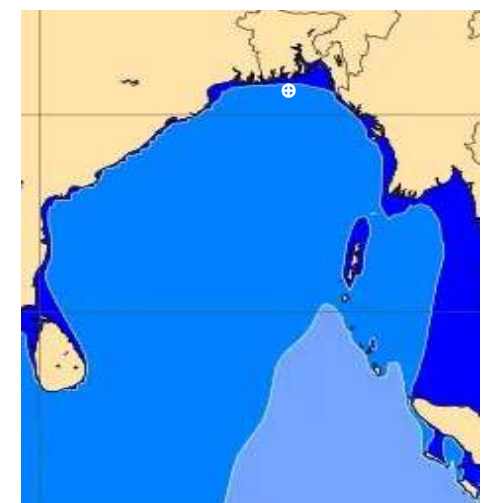
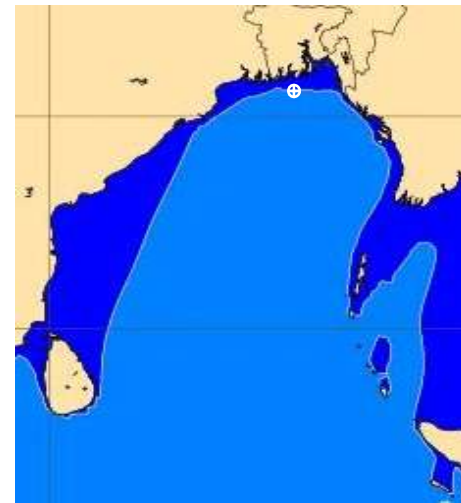
Date	Time	Max Wind Spd (kts)	Wind Direction	Wave Ht (m)	Sea State	Baro Pressure	Air Temp		Sea Surface Temp	Humidity (%)	Prob of Rain (%)	Sea State	Wave Ht (m)
							Max	Min					
12-03-24	0001	11	WNW	0.6	3	1013	32	21	24	91%	12% (0.0 mm)	0	0
	0600	5	NNW	0.5	2	1013			23	93%	11% (0.0 mm)	1	0 - 0.1
	1200	6	NNW	0.5	2	1014			27	72%	13% (0.0 mm)	2	0.1 - 0.5
	1800	12	SW	0.6	3	1011			25	84%	12% (0.0 mm)		
13-03-24	0001	12	WSW	0.6	3	1012	32	22	24	90%	14% (0.0 mm)	3	0.5 - 1.25
	0600	11	W	0.6	3	1012			22	92%	14% (0.0 mm)	4	1.25 - 2.5
	1200	7	SW	0.5	2	1014			27	73%	12% (0.0 mm)		
	1800	10	SW	0.6	3	1011			25	81%	11% (0.0 mm)	5	2.5 - 4.0
14-03-24	0001	15	SW	0.6	3	1012	32	22	24	91%	10% (0.0 mm)	6	4.0 - 6.0
	0600	14	WSW	0.6	3	1012			22	92%	12% (0.0 mm)	7	6.0 - 9.0
	1200	10	S	0.6	3	1013			27	73%	11% (0.0 mm)		
	1800	16	SSW	0.6	3	1010			25	84%	10% (0.0 mm)	8	9.0 - 14.0
15-03-24	0001	13	SW	0.6	3	1011	33	22	24	90%	11% (0.0 mm)	9	Over 14.0
	0600	14	SSW	0.6	3	1012			23	92%	13% (0.0 mm)		
	1200	16	SW	0.6	3	1011			27	73%	12% (0.0 mm)		
	1800	12	WSW	0.6	3	1010			25	84%	14% (0.0 mm)		

12 Mar 24 Tue (Probability 98%)

13 Mar 24 Wed (Probability 95%)

14 Mar 24 Thu (Probability 90%)

15 Mar 24 Fri (Probability 80%)



Significant wave height (m)

MARINE WEATHER FORECAST- 40 NM ESE OF PAYRA FAIRWAY (Lat 21° 07' N, Long 090° 45' E)

DATE : 12 to 19 March 2024

Date	Time	Max Wind Spd (kts)	Wind Direction	Wave Ht (m)	Sea State	Baro Pressure	Air Temp		Sea Surface Temp	Humidity (%)	Prob of Rain (%)	Sea State	Wave Ht (m)
							Max	Min					
16-03-24	0001	9	WSW	0.6	3	1011	32	21	25	91%	13% (0.0 mm)	0	0
	0600	6	SW	0.5	2	1012			24	92%	14% (0.0 mm)	1	0 - 0.1
	1200	7	SSE	0.5	2	1011			27	73%	12% (0.0 mm)	2	0.1 - 0.5
	1800	6	WSW	0.5	2	1010			25	81%	16% (0.0 mm)	3	0.5 - 1.25
17-03-24	0001	8	WSW	0.5	2	1011	32	21	25	92%	13% (0.0 mm)	4	1.25 - 2.5
	0600	7	SW	0.5	2	1012			24	93%	11% (0.0 mm)	5	2.5 - 4.0
	1200	9	SW	0.5	2	1013			27	73%	14% (0.0 mm)	6	4.0 - 6.0
	1800	5	WSW	0.5	2	1010			25	84%	11% (0.0 mm)	7	6.0 - 9.0
18-03-24	0001	10	SSW	0.6	3	1011	32	21	25	89%	10% (0.0 mm)	8	9.0 - 14.0
	0600	9	SW	0.6	3	1012			24	93%	12% (0.0 mm)	9	Over 14.0
	1200	8	SSW	0.5	2	1011			27	76%	13% (0.0 mm)		
	1800	7	WSW	0.5	2	1010			25	82%	14% (0.0 mm)		
19-03-24	0001	9	SSW	0.5	2	1011	32	21	25	88%	12% (0.0 mm)		
	0600	10	SW	0.6	3	1012			24	92%	13% (0.0 mm)		
	1200	7	SSW	0.5	2	1011			27	73%	11% (0.0 mm)		
	1800	8	WSW	0.5	2	1010			25	84%	14% (0.0 mm)		

16 Mar 24 Sat (Probability 70%)

17 Mar 24 Sun (Probability 60%)

18 Mar 24 Mon (Probability 50%)

19 Mar 24 Mon (Probability 50%)



Significant wave height (m)

MARINE WEATHER FORECAST- 10 NM SOUTH OF MONGLA FAIRWAY (Lat 21° 16'N, Long 089° 34'E)

DATE : 12 to 19 March 2024

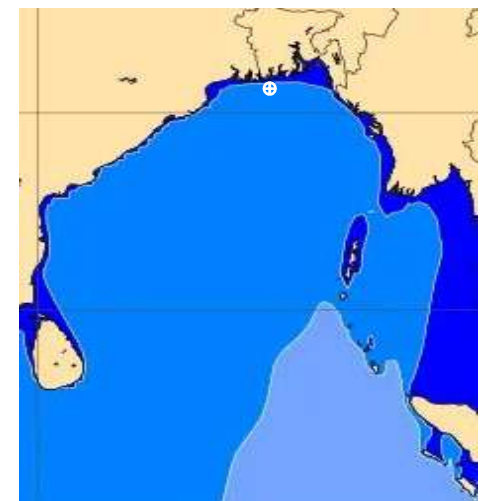
Date	Time	Max Wind Spd (kts)	Wind Direction	Wave Ht (m)	Sea State	Baro Pressure	Air Temp		Sea Surface Temp	Humidity (%)	Prob of Rain (%)	Sea State	Wave Ht (m)
							Max	Min					
12-03-24	0001	15	WSW	0.6	3	1011	32	21	24	91%	13% (0.0 mm)	0	0
	0600	14	W	0.6	3	1012			23	92%	14% (0.0 mm)	1	0 - 0.1
	1200	12	WSW	0.6	3	1013			27	73%	12% (0.0 mm)	2	0.1 - 0.5
	1800	14	SSW	0.6	3	1010			25	82%	15% (0.0 mm)	3	0.5 - 1.25
13-03-24	0001	15	SW	0.7	3	1012	32	21	24	90%	14% (0.0 mm)	4	1.25 - 2.5
	0600	13	WSW	0.7	3	1013			23	94%	12% (0.0 mm)	5	2.5 - 4.0
	1200	14	SSW	0.6	3	1012			27	73%	14% (0.0 mm)	6	4.0 - 6.0
	1800	12	SSW	0.6	3	1010			25	84%	15% (0.0 mm)	7	6.0 - 9.0
14-03-24	0001	15	SSW	0.7	3	1011	32	21	24	92%	16% (0.0 mm)	8	9.0 - 14.0
	0600	16	SW	0.7	3	1012			23	94%	12% (0.0 mm)	9	Over 14.0
	1200	14	WSW	0.7	3	1011			27	73%	13% (0.0 mm)		
	1800	17	WSW	0.6	3	1010			25	85%	14% (0.0 mm)		
15-03-24	0001	15	SSW	0.7	3	1011	32	21	24	92%	11% (0.0 mm)		
	0600	16	SW	0.7	3	1012			23	93%	12% (0.0 mm)		
	1200	18	SW	0.7	3	1011			27	72%	13% (0.0 mm)		
	1800	17	WSW	0.6	3	1010			25	84%	14% (0.0 mm)		

12 Mar 24 Tue (Probability 98%)

13 Mar 24 Wed (Probability 95%)

14 Mar 24 Thu (Probability 90%)

15 Mar 24 Fri (Probability 80%)



Significant wave height (m)

MARINE WEATHER FORECAST- 10 NM SOUTH OF MONGLA FAIRWAY (Lat 21° 16'N, Long 089° 34'E)

DATE : 12 to 19 March 2024

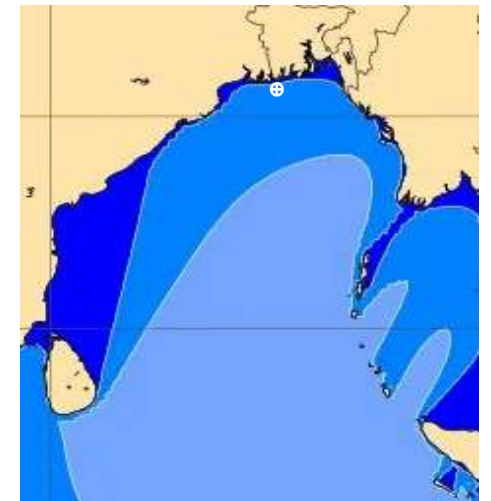
Date	Time	Max Wind Spd (kts)	W8nd Direction	Wave Ht (m)	Sea State	Baro Pressure	Air Temp		Sea Surface Temp	Humidity (%)	Prob of Rain (%)	Sea State	Wave Ht (m)
							Max	Min					
16-03-24	0001	13	SW	0.6	3	1012	32	21	24	93%	13% (0.0 mm)	0	0
	0600	12	SW	0.6	3	1013			23	94%	14% (0.0 mm)	1	0 - 0.1
	1200	14	WSW	0.7	3	1012			27	71%	12% (0.0 mm)	2	0.1 - 0.5
	1800	15	SSW	0.6	3	1010			25	82%	15% (0.0 mm)	3	0.5 - 1.25
17-03-24	0001	16	SW	0.7	3	1011	32	21	24	93%	13% (0.0 mm)	4	1.25 - 2.5
	0600	14	SW	0.6	3	1013			23	94%	16% (0.0 mm)	5	2.5 - 4.0
	1200	17	SSW	0.6	3	1012			27	72%	11% (0.0 mm)	6	4.0 - 6.0
	1800	15	WSW	0.6	3	1010			25	82%	12% (0.0 mm)	7	6.0 - 9.0
18-03-24	0001	18	SW	0.6	3	1011	32	21	24	91%	13% (0.0 mm)	8	9.0 - 14.0
	0600	16	SSW	0.6	3	1013			23	93%	15% (0.0 mm)	9	Over 14.0
	1200	17	SW	0.6	3	1012			27	74%	14% (0.0 mm)		
	1800	15	WSW	0.7	3	1010			25	86%	12% (0.0 mm)		
19-03-24	0001	18	SW	0.6	3	1011	32	21	24	90%	14% (0.0 mm)		
	0600	16	SSW	0.6	3	1013			23	91%	12% (0.0 mm)		
	1200	15	SW	0.6	3	1012			27	72%	13% (0.0 mm)		
	1800	17	WSW	0.7	3	1010			25	83%	15% (0.0 mm)		

16 Mar 24 Sat (Probability 70%)

17 Mar 24 Sun (Probability 60%)

18 Mar 24 Mon (Probability 50%)

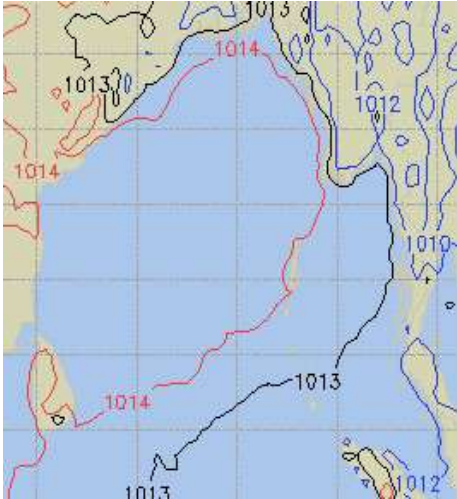
19 Mar 24 Mon (Probability 50%)



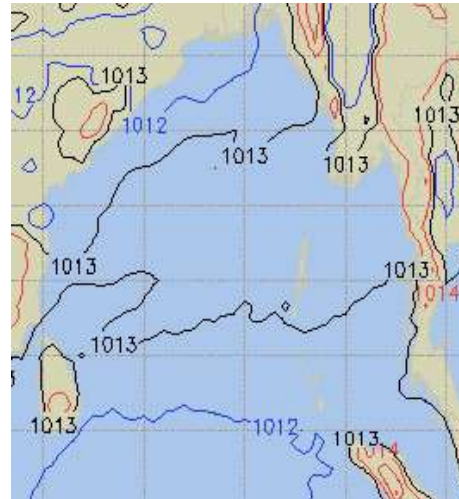
Significant wave height (m)

PREDICTED SURFACE PRESSURE FORECAST (12 to 18 March 2024)

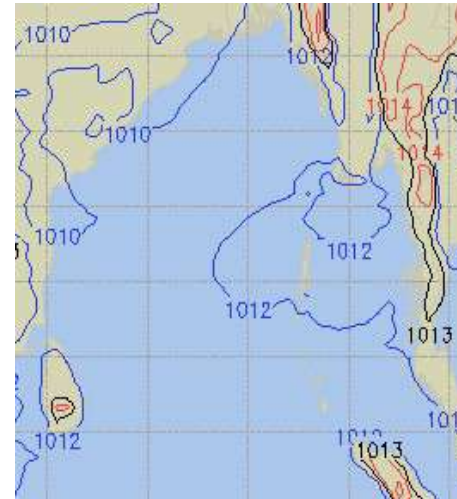
12 Mar 24 Tue (Probability 98%)



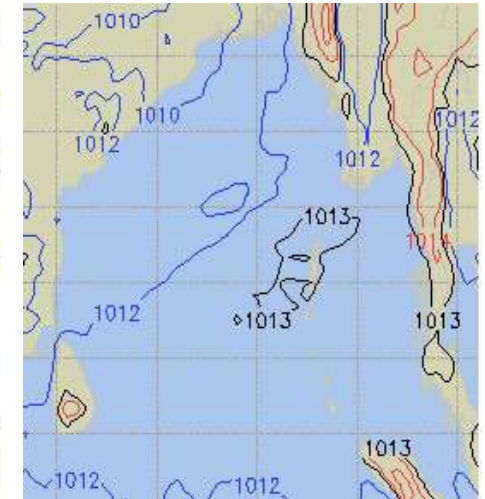
13 Mar 24 Wed (Probability 95%)



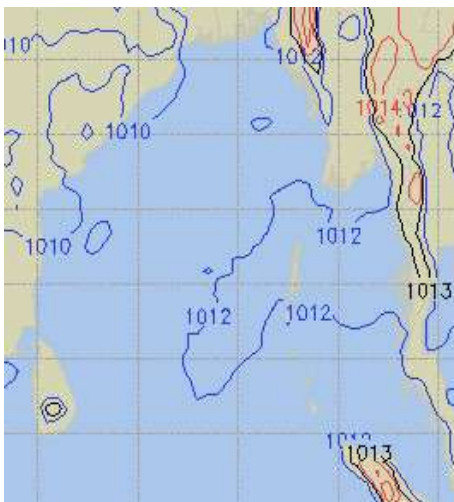
14 Mar 24 Thu (Probability 90%)



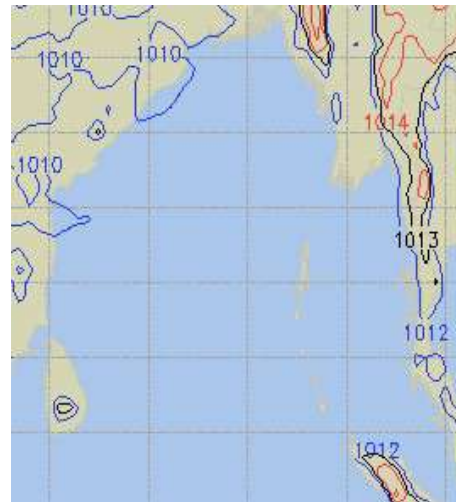
15 Mar 24 Fri (Probability 80%)



16 Mar 24 Sat (Probability 70%)



17 Mar 24 Sun (Probability 60%)



18 Mar 24 Mon (Probability 60%)

