

**MARINE WEATHER FORECAST- NEAR AUTHORITY BUOY (Lat 22° 12'N, Long 091° 38'E)**

**DATE : 11 to 18 March 2024**

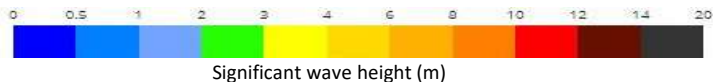
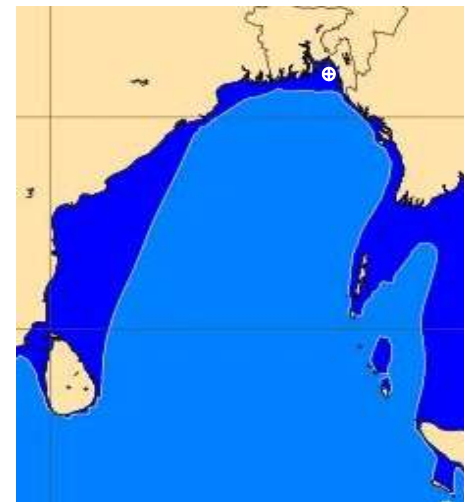
Date	Time	Max Wind Spd (kts)	Wind Direction	Wave Ht (m)	Sea State	Baro Pressure	Air Temp		Sea Surface Temp	Humidity (%)	Prob of Rain (%)	Sea State	Wave Ht (m)
							Max	Min					
11-03-24	0001	13	NNE	0.2	2	1015	33	21	24	93%	11% (0.0 mm)	0	0
	0600	9	NNE	0.1	1	1015			23	96%	10% (0.0 mm)	1	0 - 0.1
	1200	10	WNW	0.2	2	1016			28	72%	12% (0.0 mm)	2	0.1 - 0.5
	1800	7	WSW	0.2	2	1011			26	84%	13% (0.0 mm)		
12-03-24	0001	6	ESE	0.1	1	1013	33	21	24	91%	11% (0.0 mm)	3	0.5 - 1.25
	0600	5	ENE	0.1	1	1013			23	93%	12% (0.0 mm)	4	1.25 - 2.5
	1200	7	W	0.1	1	1013			28	72%	10% (0.0 mm)	5	2.5 - 4.0
	1800	14	SW	0.2	2	1010			25	84%	11% (0.0 mm)		
13-03-24	0001	11	SSE	0.2	2	1012	33	21	24	91%	12% (0.0 mm)	6	4.0 - 6.0
	0600	7	SE	0.1	1	1012			23	92%	11% (0.0 mm)	7	6.0 - 9.0
	1200	8	SW	0.1	1	1013			28	73%	13% (0.0 mm)	8	9.0 - 14.0
	1800	12	SW	0.2	2	1011			26	82%	10% (0.0 mm)	9	Over 14.0
14-03-24	0001	10	NNE	0.2	2	1012	32	21	24	94%	11% (0.0 mm)		
	0600	8	NE	0.1	1	1013			23	92%	12% (0.0 mm)		
	1200	6	SW	0.1	1	1012			28	73%	14% (0.0 mm)		
	1800	11	WSW	0.2	2	1011			25	84%	12% (0.0 mm)		

**11 Mar 24 Mon (Probability 98%)**

**12 Mar 24 Tue (Probability 95%)**

**13 Mar 24 Wed (Probability 90%)**

**14 Mar 24 Thu (Probability 80%)**



**MARINE WEATHER FORECAST- NEAR AUTHORITY BUOY (Lat 22° 12'N, Long 091° 38'E)**

**DATE : 11 to 18 March 2024**


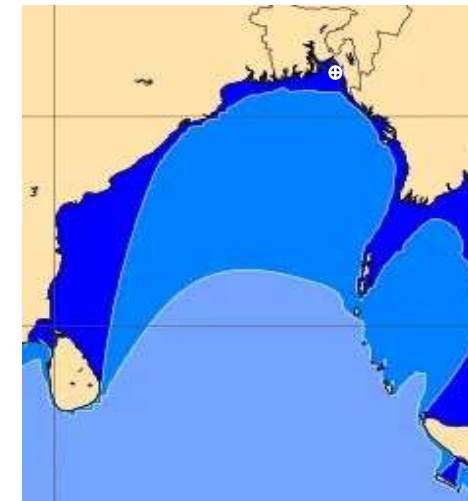
Date	Time	Max Wind Spd (kts)	Wind Direction	Wave Ht (m)	Sea State	Baro Pressure	Air Temp		Sea Surface Temp	Humidity (%)	Prob of Rain (%)	Sea State	Wave Ht (m)
							Max	Min					
15-03-24	0001	9	SSE	0.1	1	1011	33	21	24	92%	13% (0.0 mm)	0	0
	0600	7	SE	0.1	1	1011			23	94%	12% (0.0 mm)	1	0 - 0.1
	1200	10	SW	0.2	2	1012			28	73%	13% (0.0 mm)	2	0.1 - 0.5
	1800	11	SW	0.2	2	1010			26	85%	11% (0.0 mm)	3	0.5 - 1.25
16-03-24	0001	4	E	0.1	1	1012	32	21	24	93%	10% (0.0 mm)	4	1.25 - 2.5
	0600	5	SE	0.1	1	1012			23	94%	12% (0.0 mm)	5	2.5 - 4.0
	1200	8	W	0.1	1	1013			28	75%	13% (0.0 mm)	6	4.0 - 6.0
	1800	14	WSW	0.2	2	1009			25	81%	14% (0.0 mm)	7	6.0 - 9.0
17-03-24	0001	7	SE	0.1	1	1012	32	21	24	93%	12% (0.0 mm)	8	9.0 - 14.0
	0600	5	SSE	0.1	1	1012			23	92%	13% (0.0 mm)	9	Over 14.0
	1200	8	WSW	0.1	1	1013			28	75%	12% (0.0 mm)		
	1800	11	WSW	0.2	2	1009			26	84%	14% (0.0 mm)		
18-03-24	0001	6	SE	0.1	1	1012	32	21	24	91%	11% (0.0 mm)		
	0600	7	SSE	0.1	1	1013			23	92%	12% (0.0 mm)		
	1200	8	SSW	0.1	1	1012			28	73%	13% (0.0 mm)		
	1800	6	WSW	0.1	1	1009			25	84%	15% (0.0 mm)		

**15 Mar 24 Fri (Probability 70%)**

**16 Mar 24 Sat (Probability 60%)**

**17 Mar 24 Sun (Probability 50%)**

**18 Mar 24 Mon (Probability 50%)**



# MARINE WEATHER FORECAST- 20 NM WEST OF ELEPHANT POINT (Lat 21° 10' N, Long 091° 42' E)

**DATE : 11 to 18 March 2024**


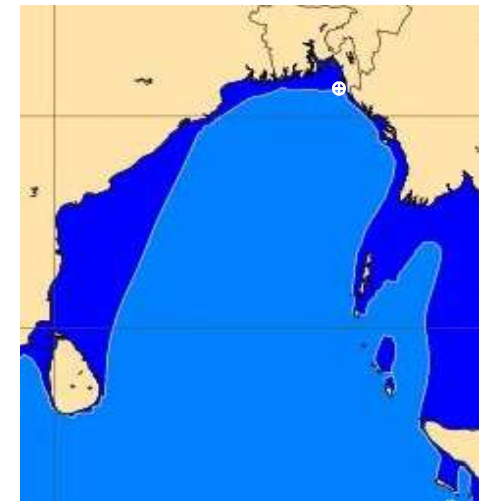
Date	Time	Max Wind Spd (kts)	Wind Direction	Wave Ht (m)	Sea State	Baro Pressure	Air Temp		Sea Surface Temp	Humidity (%)	Prob of Rain (%)	Sea State	Wave Ht (m)
							Max	Min					
11-03-24	0001	19	NW	0.7	3	1014	32	21	24	90%	13% (0.0 mm)	0	0
	0600	15	N	0.6	3	1014			23	93%	16% (0.0 mm)	1	0 - 0.1
	1200	11	NW	0.6	3	1015			27	72%	12% (0.0 mm)	2	0.1 - 0.5
	1800	12	WNW	0.6	3	1012			26	84%	14% (0.0 mm)	3	0.5 - 1.25
12-03-24	0001	9	NNW	0.6	3	1003	32	21	24	91%	10% (0.0 mm)	4	1.25 - 2.5
	0600	5	NNW	0.5	2	1012			23	93%	13% (0.0 mm)	5	2.5 - 4.0
	1200	6	WSW	0.5	2	1013			28	72%	16% (0.0 mm)	6	4.0 - 6.0
	1800	13	WSW	0.6	3	1011			25	84%	14% (0.0 mm)	7	6.0 - 9.0
13-03-24	0001	5	SW	0.5	2	1012	32	22	24	92%	10% (0.0 mm)	8	9.0 - 14.0
	0600	5	SE	0.5	2	1012			23	93%	15% (0.0 mm)	9	Over 14.0
	1200	6	SW	0.5	2	1013			28	72%	14% (0.0 mm)		
	1800	10	WSW	0.6	3	1011			26	81%	12% (0.0 mm)		
14-03-24	0001	8	WSW	0.5	2	1013	32	21	24	92%	16% (0.0 mm)		
	0600	10	NE	0.6	3	1012			23	93%	13% (0.0 mm)		
	1200	9	WSW	0.5	2	1013			28	70%	14% (0.0 mm)		
	1800	7	WSW	0.5	2	1011			25	82%	11% (0.0 mm)		

**11 Mar 24 Mon (Probability 98%)**

**12 Mar 24 Tue (Probability 95%)**

**13 Mar 24 Wed (Probability 90%)**

**14 Mar 24 Thu (Probability 80%)**



**MARINE WEATHER FORECAST- 20 NM WEST OF ELEPHANT POINT (Lat 21° 10'N, Long 091° 42'E)**

**DATE : 11 to 18 March 2024**


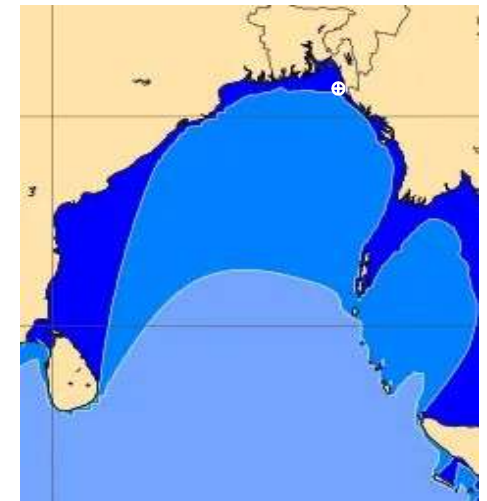
Date	Time	Max Wind Spd (kts)	Wind Direction	Wave Ht (m)	Sea State	Baro Pressure	Air Temp		Sea Surface Temp	Humidity (%)	Prob of Rain (%)	Sea State	Wave Ht (m)
							Max	Min					
15-03-24	0001	4	S	0.5	2	1011	32	21	24	89%	14% (0.0 mm)	0	0
	0600	6	SE	0.5	2	1011			23	94%	12% (0.0 mm)	1	0 - 0.1
	1200	7	SSW	0.5	2	1012			27	72%	15% (0.0 mm)	2	0.1 - 0.5
	1800	12	WSW	0.6	3	1010			25	84%	16% (0.0 mm)	3	0.5 - 1.25
16-03-24	0001	5	NNE	0.5	2	1011	32	21	24	90%	11% (0.0 mm)	4	1.25 - 2.5
	0600	5	NE	0.5	2	1012			23	92%	12% (0.0 mm)	5	2.5 - 4.0
	1200	6	WNW	0.5	2	1013			27	73%	13% (0.0 mm)	6	4.0 - 6.0
	1800	15	W	0.6	3	1010			25	86%	12% (0.0 mm)	7	6.0 - 9.0
17-03-24	0001	5	NNE	0.5	2	1012	32	21	24	91%	14% (0.0 mm)	8	9.0 - 14.0
	0600	6	SW	0.5	2	1012			23	92%	11% (0.0 mm)	9	Over 14.0
	1200	6	W	0.5	2	1013			27	73%	12% (0.0 mm)		
	1800	12	W	0.6	3	1009			25	82%	13% (0.0 mm)		
18-03-24	0001	9	SW	0.6	3	1012	32	21	24	91%	12% (0.0 mm)		
	0600	8	SSW	0.5	2	1013			23	95%	11% (0.0 mm)		
	1200	6	SW	0.5	2	1012			27	74%	10% (0.0 mm)		
	1800	7	WSW	0.5	2	1009			25	86%	12% (0.0 mm)		

**15 Mar 24 Fri (Probability 70%)**

**16 Mar 24 Sat (Probability 60%)**

**17 Mar 24 Sun (Probability 50%)**

**18 Mar 24 Mon (Probability 50%)**



**MARINE WEATHER FORECAST- 15 NM WEST OF ST. MARTIN'S LIGHT HOUSE (Lat 20° 37'N, Long 092° 03' E)**

**DATE : 11 to 18 March 2024**


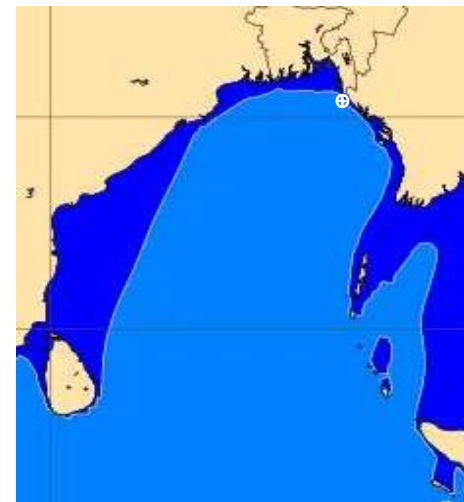
Date	Time	Max Wind Spd (kts)	Wind Direction	Wave Ht (m)	Sea State	Baro Pressure	Air Temp		Sea Surface Temp	Humidity (%)	Prob of Rain(%)	Sea State	Wave Ht (m)
							Max	Min					
11-03-24	0001	20	NW	0.8	3	1014	32	21	24	94%	15% (0.0 mm)	0	0
	0600	21	NNW	0.8	3	1003			23	92%	11% (0.0 mm)	1	0 - 0.1
	1200	12	NNW	0.7	3	1016			27	73%	12% (0.0 mm)	2	0.1 - 0.5
	1800	16	WNW	0.8	3	1002			25	86%	13% (0.0 mm)	3	0.5 - 1.25
12-03-24	0001	13	NW	0.7	3	1003	32	21	24	91%	16% (0.0 mm)	4	1.25 - 2.5
	0600	6	NNE	0.6	3	1011			24	93%	10% (0.0 mm)	5	2.5 - 4.0
	1200	7	NW	0.6	3	1015			27	70%	11% (0.0 mm)	6	4.0 - 6.0
	1800	15	W	0.7	3	1011			25	84%	12% (0.0 mm)	7	6.0 - 9.0
13-03-24	0001	12	W	0.6	3	1012	32	21	24	92%	10% (0.0 mm)	8	9.0 - 14.0
	0600	5	NNW	0.5	2	1011			23	93%	13% (0.0 mm)	9	Over 14.0
	1200	6	NW	0.5	2	1014			27	71%	16% (0.0 mm)		
	1800	12	W	0.6	3	1011			25	86%	14% (0.0 mm)		
14-03-24	0001	10	W	0.6	3	1012	32	21	24	92%	12% (0.0 mm)		
	0600	6	NNW	0.5	2	1011			23	94%	11% (0.0 mm)		
	1200	8	NW	0.5	2	1013			27	73%	10% (0.0 mm)		
	1800	9	WNW	0.6	3	1011			25	86%	13% (0.0 mm)		

**11 Mar 24 Mon (Probability 98%)**

**12 Mar 24 Tue (Probability 95%)**

**13 Mar 24 Wed (Probability 90%)**

**14 Mar 24 Thu (Probability 80%)**



**MARINE WEATHER FORECAST- 15 NM WEST OF ST. MARTIN'S LIGHT HOUSE (Lat 20° 37'N, Long 092° 03' E)**

**DATE : 11 to 18 March 2024**


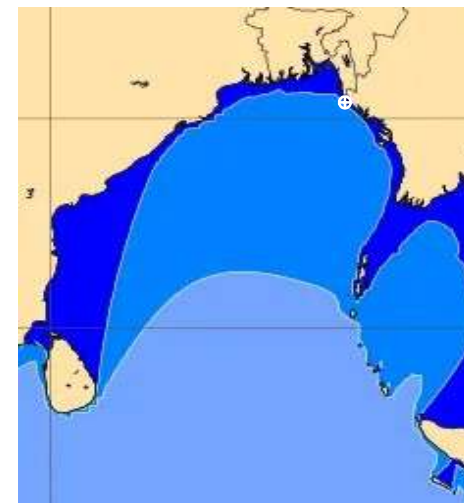
Date	Time	Max Wind Spd (kts)	Wind Direction	Wave Ht (m)	Sea State	Baro Pressure	Air Temp		Sea Surface Temp	Humidity (%)	Prob of Rain (%)	Sea State	Wave Ht (m)
							Max	Min					
15-03-24	0001	10	WSW	0.6	3	1011	32	21	24	88%	10% (0.0 mm)	0	0
	0600	6	ESE	0.5	2	1010			22	91%	11% (0.0 mm)	1	0 - 0.1
	1200	5	SSW	0.5	2	1013			27	73%	13% (0.0 mm)	2	0.1 - 0.5
	1800	12	W	0.6	3	1009			25	86%	12% (0.0 mm)	3	0.5 - 1.25
16-03-24	0001	14	W	0.6	3	1011	32	21	24	94%	14% (0.0 mm)	4	1.25 - 2.5
	0600	7	NNE	0.5	2	1001			23	91%	11% (0.0 mm)	5	2.5 - 4.0
	1200	8	NNW	0.5	2	1013			27	72%	13% (0.0 mm)	6	4.0 - 6.0
	1800	13	W	0.6	3	1000			25	83%	15% (0.0 mm)	7	6.0 - 9.0
17-03-24	0001	17	W	0.7	3	1011	32	21	24	91%	14% (0.0 mm)	8	9.0 - 14.0
	0600	8	NNE	0.5	2	1010			22	93%	12% (0.0 mm)	9	Over 14.0
	1200	7	WNW	0.5	2	1014			27	73%	13% (0.0 mm)		
	1800	10	NW	0.6	3	1010			25	82%	16% (0.0 mm)		
18-03-24	0001	9	W	0.6	3	1011	32	21	24	92%	11% (0.0 mm)		
	0600	10	NNE	0.6	3	1010			22	96%	15% (0.0 mm)		
	1200	6	WNW	0.5	2	1013			27	71%	14% (0.0 mm)		
	1800	8	WNW	0.5	2	1010			25	83%	12% (0.0 mm)		

**15 Mar 24 Fri (Probability 70%)**

**16 Mar 24 Sat (Probability 60%)**

**17 Mar 24 Sun (Probability 50%)**

**18 Mar 24 Mon (Probability 50%)**



# MARINE WEATHER FORECAST- 40 NM ESE OF PAYRA FAIRWAY (Lat 21° 07' N, Long 090° 45' E)

**DATE : 11 to 18 March 2024**

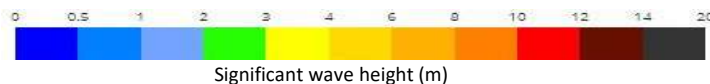
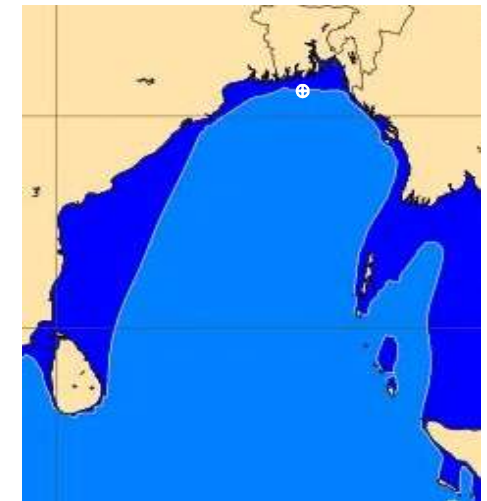
Date	Time	Max Wind Spd (kts)	Wind Direction	Wave Ht (m)	Sea State	Baro Pressure	Air Temp		Sea Surface Temp	Humidity (%)	Prob of Rain (%)	Sea State	Wave Ht (m)
							Max	Min					
11-03-24	0001	13	NW	0.6	3	1015	33	21	24	90%	14% (0.0 mm)	0	0
	0600	15	NNE	0.6	3	1015			23	93%	16% (0.0 mm)	1	0 - 0.1
	1200	10	NNW	0.6	3	1016			27	72%	12% (0.0 mm)	2	0.1 - 0.5
	1800	9	WSW	0.6	3	1012			25	84%	11% (0.0 mm)	3	0.5 - 1.25
12-03-24	0001	10	W	0.6	3	1013	33	22	24	91%	13% (0.0 mm)	4	1.25 - 2.5
	0600	11	NW	0.6	3	1012			22	93%	1% (0.0 mm)	5	2.5 - 4.0
	1200	9	W	0.6	3	1015			27	72%	12% (0.0 mm)	6	4.0 - 6.0
	1800	15	SW	0.6	3	1011			25	86%	11% (0.0 mm)	7	6.0 - 9.0
13-03-24	0001	15	SSW	0.6	3	1011	32	22	24	91%	10% (0.0 mm)	8	9.0 - 14.0
	0600	11	SW	0.6	3	1013			22	92%	12% (0.0 mm)	9	Over 14.0
	1200	8	SSW	0.5	2	1011			27	73%	11% (0.0 mm)		
	1800	13	SW	0.6	3	1010			25	84%	10% (0.0 mm)		
14-03-24	0001	14	WSW	0.6	3	1011	33	22	24	93%	13% (0.0 mm)		
	0600	13	SSW	0.6	3	1012			23	94%	11% (0.0 mm)		
	1200	15	SW	0.6	3	1011			27	71%	10% (0.0 mm)		
	1800	10	SSW	0.6	3	1010			25	82%	13% (0.0 mm)		

**11 Mar 24 Mon (Probability 98%)**

**12 Mar 24 Tue (Probability 95%)**

**13 Mar 24 Wed (Probability 90%)**

**14 Mar 24 Thu (Probability 80%)**



**MARINE WEATHER FORECAST- 40 NM ESE OF PAYRA FAIRWAY (Lat 21° 07' N, Long 090° 45' E)**

**DATE : 11 to 18 March 2024**


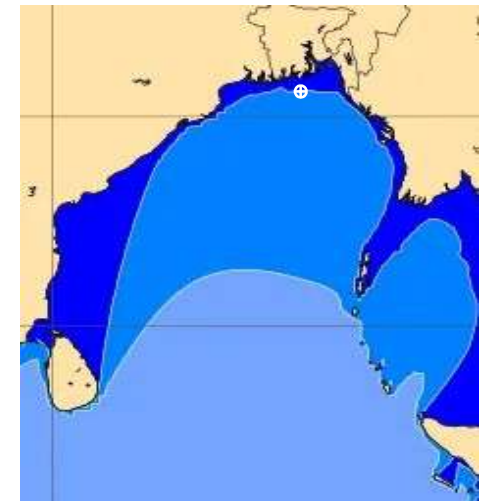
Date	Time	Max Wind Spd (kts)	Wind Direction	Wave Ht (m)	Sea State	Baro Pressure	Air Temp		Sea Surface Temp	Humidity (%)	Prob of Rain (%)	Sea State	Wave Ht (m)
							Max	Min					
15-03-24	0001	14	SW	0.6	3	1011	32	21	25	91%	10% (0.0 mm)	0	0
	0600	6	S	0.5	2	1011			24	92%	14% (0.0 mm)	1	0 - 0.1
	1200	9	S	0.6	3	1012			27	73%	10% (0.0 mm)	2	0.1 - 0.5
	1800	11	SW	0.6	3	1010			25	86%	12% (0.0 mm)	3	0.5 - 1.25
16-03-24	0001	10	WSW	0.6	3	1011	32	21	25	92%	13% (0.0 mm)	4	1.25 - 2.5
	0600	5	SW	0.5	2	1011			24	94%	15% (0.0 mm)	5	2.5 - 4.0
	1200	6	SSE	0.5	2	1012			27	73%	11% (0.0 mm)	6	4.0 - 6.0
	1800	12	SW	0.6	3	1010			25	86%	13% (0.0 mm)	7	6.0 - 9.0
17-03-24	0001	15	WSW	0.6	3	1011	32	21	25	90%	16% (0.0 mm)	8	9.0 - 14.0
	0600	6	SW	0.5	2	1012			24	92%	10% (0.0 mm)	9	Over 14.0
	1200	8	SW	0.5	2	1013			27	73%	12% (0.0 mm)		
	1800	7	SW	0.5	2	1010			25	84%	11% (0.0 mm)		
18-03-24	0001	10	SSW	0.6	3	1011	32	21	25	89%	10% (0.0 mm)		
	0600	9	SW	0.6	3	1012			24	93%	12% (0.0 mm)		
	1200	8	SSW	0.6	3	1011			27	76%	13% (0.0 mm)		
	1800	7	WSW	0.5	2	1010			25	82%	14% (0.0 mm)		

**15 Mar 24 Fri (Probability 70%)**

**16 Mar 24 Sat (Probability 60%)**

**17 Mar 24 Sun (Probability 50%)**

**18 Mar 24 Mon (Probability 50%)**





**MARINE WEATHER FORECAST- 10 NM SOUTH OF MONGLA FAIRWAY (Lat 21° 16'N, Long 089° 34'E)**

**DATE : 11 to 18 March 2024**

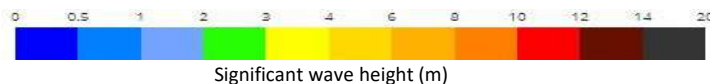
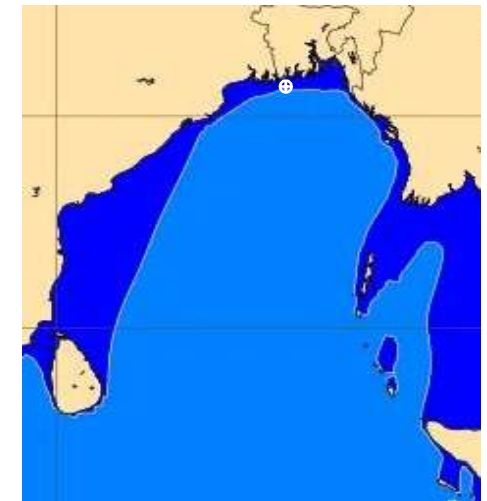
Date	Time	Max Wind Spd (kts)	Wind Direction	Wave Ht (m)	Sea State	Baro Pressure	Air Temp		Sea Surface Temp	Humidity (%)	Prob of Rain (%)	Sea State	Wave Ht (m)
							Max	Min					
11-03-24	0001	14	NNW	0.6	3	1015	32	21	24	92%	12% (0.0 mm)	0	0
	0600	9	N	0.6	3	1015			23	93%	14% (0.0 mm)	1	0 - 0.1
	1200	6	NNW	0.5	2	1016			27	71%	16% (0.0 mm)	2	0.1 - 0.5
	1800	15	WSW	0.6	3	1012			25	84%	12% (0.0 mm)	3	0.5 - 1.25
12-03-24	0001	16	SW	0.6	3	1012	32	21	24	92%	13% (0.0 mm)	4	1.25 - 2.5
	0600	11	W	0.6	3	1012			23	93%	12% (0.0 mm)	5	2.5 - 4.0
	1200	12	WSW	0.6	3	1014			27	70%	14% (0.0 mm)	6	4.0 - 6.0
	1800	17	SSW	0.6	3	1011			25	84%	12% (0.0 mm)	7	6.0 - 9.0
13-03-24	0001	20	SW	0.7	3	1011	32	21	24	91%	13% (0.0 mm)	8	9.0 - 14.0
	0600	19	WSW	0.7	3	1011			23	92%	12% (0.0 mm)	9	Over 14.0
	1200	12	SSW	0.6	3	1013			27	73%	14% (0.0 mm)		
	1800	15	SSW	0.6	3	1010			25	84%	15% (0.0 mm)		
14-03-24	0001	18	SSW	0.7	3	1011	32	21	24	92%	16% (0.0 mm)		
	0600	16	SW	0.7	3	1012			23	94%	12% (0.0 mm)		
	1200	17	WSW	0.7	3	1011			27	73%	13% (0.0 mm)		
	1800	13	WSW	0.6	3	1010			25	85%	14% (0.0 mm)		

**11 Mar 24 Mon (Probability 98%)**

**12 Mar 24 Tue (Probability 95%)**

**13 Mar 24 Wed (Probability 90%)**

**14 Mar 24 Thu (Probability 80%)**



**MARINE WEATHER FORECAST- 10 NM SOUTH OF MONGLA FAIRWAY (Lat 21° 16'N, Long 089° 34' E)**

**DATE : 11 to 18 March 2024**


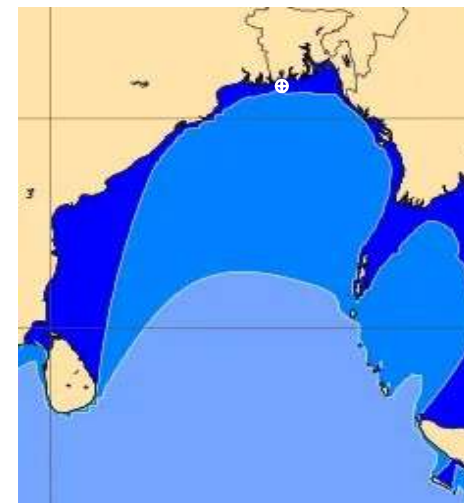
Date	Time	Max Wind Spd (kts)	W8nd Direction	Wave Ht (m)	Sea State	Baro Pressure	Air Temp		Sea Surface Temp	Humidity (%)	Prob of Rain (%)	Sea State	Wave Ht (m)
							Max	Min					
15-03-24	0001	22	SW	0.7	3	1010	32	21	24	88%	10% (0.0 mm)	0	0
	0600	11	SSW	0.6	3	1010			23	90%	13% (0.0 mm)	1	0 - 0.1
	1200	10	S	0.6	3	1012			27	71%	12% (0.0 mm)	2	0.1 - 0.5
	1800	14	SSW	0.6	3	1009			25	83%	11% (0.0 mm)		
16-03-24	0001	9	SW	0.6	3	1012	32	21	24	90%	13% (0.0 mm)	3	0.5 - 1.25
	0600	12	SW	0.6	3	1010			23	92%	12% (0.0 mm)	4	1.25 - 2.5
	1200	16	S	0.7	3	1012			27	73%	11% (0.0 mm)	5	2.5 - 4.0
	1800	12	SSW	0.6	3	1010			25	84%	13% (0.0 mm)		
17-03-24	0001	18	SW	0.7	3	1011	32	21	24	92%	12% (0.0 mm)	6	4.0 - 6.0
	0600	14	SW	0.6	3	1011			23	94%	14% (0.0 mm)	7	6.0 - 9.0
	1200	10	SSW	0.6	3	1013			27	73%	11% (0.0 mm)		
	1800	13	SSW	0.6	3	1010			25	82%	12% (0.0 mm)		
18-03-24	0001	14	SW	0.6	3	1011	32	21	24	91%	13% (0.0 mm)	8	9.0 - 14.0
	0600	15	SSW	0.6	3	1012			23	93%	15% (0.0 mm)	9	Over 14.0
	1200	12	SW	0.6	3	1011			27	74%	14% (0.0 mm)		
	1800	16	WSW	0.7	3	1010			25	86%	12% (0.0 mm)		

**15 Mar 24 Fri (Probability 70%)**

**16 Mar 24 Sat (Probability 60%)**

**17 Mar 24 Sun (Probability 50%)**

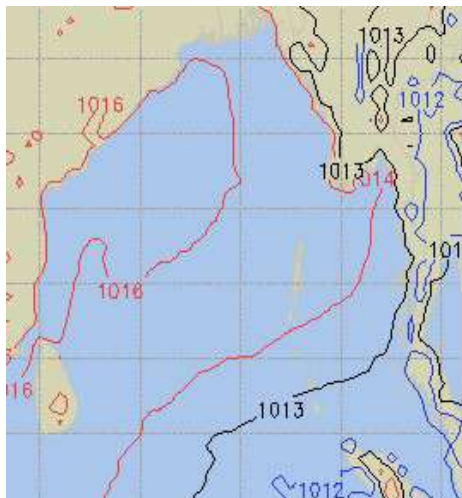
**18 Mar 24 Mon (Probability 50%)**



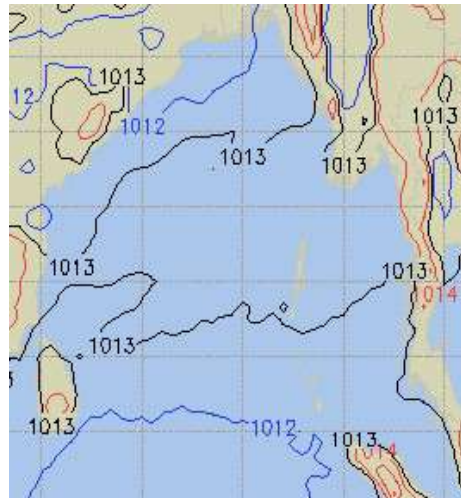
Significant wave height (m)

## PREDICTED SURFACE PRESSURE FORECAST (11 to 17 March 2024)

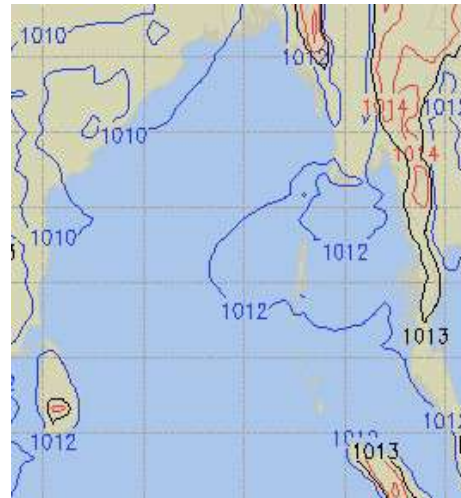
**11 Mar 24 Mon (Probability 98%)**



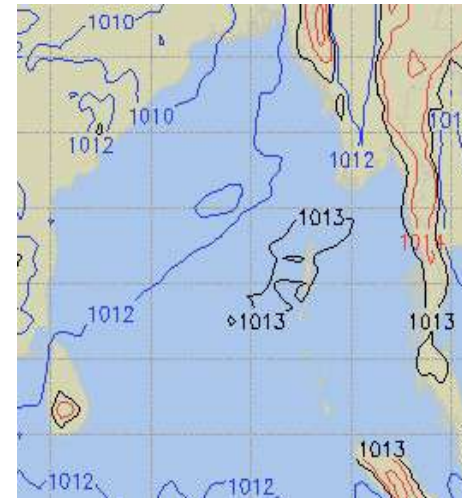
**12 Mar 24 Tue (Probability 95%)**



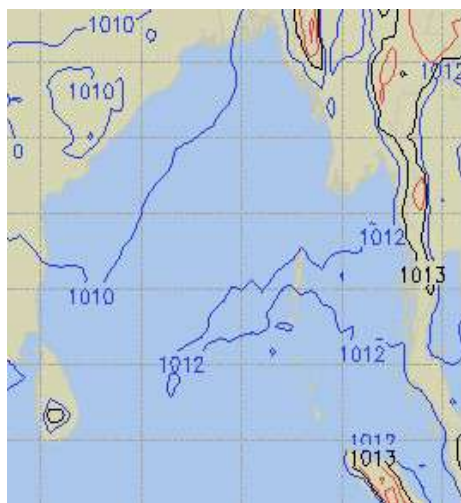
**13 Mar 24 Wed (Probability 90%)**



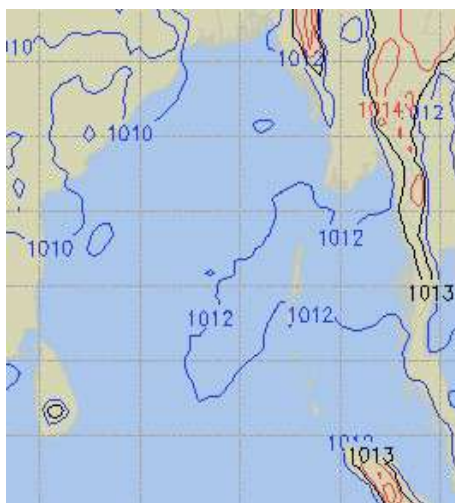
**14 Mar 24 Thu (Probability 80%)**



**15 Mar 24 Fri (Probability 70%)**



**16 Mar 24 Sat (Probability 60%)**



**17 Mar 24 Sun (Probability 60%)**

