

MARINE WEATHER FORECAST- NEAR AUTHORITY BUOY (Lat 22° 12'N, Long 091° 38'E)

DATE : 11 to 18 February 2024


Date	Time	Max Wind Spd (kts)	Wind Direction	Wave Ht (m)	Sea State	Baro Pressure	Air Temp		Sea Surface Temp	Humidity (%)	Prob of Rain (%)	Sea State	Wave Ht (m)
							Max	Min					
11-02-24	0001	10	NNE	0.1	1	1018	26	16	19	91%	11% (0.0 mm)	0	0
	0600	8	NE	0.1	1	1017			18	95%	12% (0.0 mm)	1	0 - 0.1
	1200	9	WNW	0.1	1	1019			24	83%	13% (0.0 mm)	2	0.1 - 0.5
	1800	8	WNW	0.1	1	1016			22	86%	15% (0.0 mm)	3	0.5 - 1.25
12-02-24	0001	6	ENE	0.1	1	1018	26	16	17	92%	14% (0.0 mm)	4	1.25 - 2.5
	0600	8	ENE	0.1	1	1018			18	94%	12% (0.0 mm)	5	2.5 - 4.0
	1200	8	WNW	0.1	1	1019			24	83%	13% (0.0 mm)	6	4.0 - 6.0
	1800	9	NW	0.1	1	1015			22	85%	15% (0.0 mm)	7	6.0 - 9.0
13-02-24	0001	11	NE	0.1	1	1017	26	16	19	92%	14% (0.0 mm)	8	9.0 - 14.0
	0600	10	NE	0.1	1	1018			18	96%	12% (0.0 mm)	9	Over 14.0
	1200	9	WNW	0.1	1	1017			24	83%	13% (0.0 mm)		
	1800	8	NW	0.1	1	1014			22	85%	11% (0.0 mm)		
14-02-24	0001	10	NE	0.1	1	1017	26	16	19	93%	12% (0.0 mm)		
	0600	9	NE	0.1	1	1018			18	96%	15% (0.0 mm)		
	1200	7	WNW	0.1	1	1017			23	82%	14% (0.0 mm)		
	1800	8	NW	0.1	1	1015			22	85%	16% (0.0 mm)		

11 Feb 24 Sun (Probability 98%)

12 Feb 24 Mon (Probability 95%)

13 Feb 24 Tue (Probability 90%)

14 Feb 24 Wed (Probability 80%)



MARINE WEATHER FORECAST- NEAR AUTHORITY BUOY (Lat 22° 12'N, Long 091° 38'E)

DATE : 11 to 18 February 2024

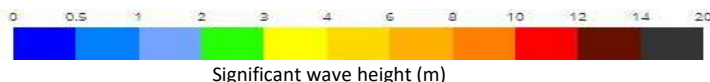
Date	Time	Max Wind Spd (kts)	Wind Direction	Wave Ht (m)	Sea State	Baro Pressure	Air Temp		Sea Surface Temp	Humidity (%)	Prob of Rain (%)	Sea State	Wave Ht (m)
							Max	Min					
15-02-24	0001	4	NNE	0.1	1	1015	26	16	19	93%	13% (0.0 mm)	0	0
	0600	8	NE	0.1	1	1015			18	96%	14% (0.0 mm)	1	0 - 0.1
	1200	12	NW	0.1	1	1016			24	82%	12% (0.0 mm)	2	0.1 - 0.5
	1800	8	NW	0.1	1	1012			22	85%	15% (0.0 mm)	3	0.5 - 1.25
16-02-24	0001	10	NNE	0.1	1	1014	26	16	19	91%	13% (0.0 mm)	4	1.25 - 2.5
	0600	15	NE	0.1	1	1015			18	96%	15% (0.0 mm)	5	2.5 - 4.0
	1200	11	WNW	0.1	1	1014			24	83%	14% (0.0 mm)	6	4.0 - 6.0
	1800	10	WNW	0.1	1	1012			22	85%	16% (0.0 mm)	7	6.0 - 9.0
17-02-24	0001	6	NE	0.1	1	1014	26	16	19	93%	12% (0.0 mm)	8	9.0 - 14.0
	0600	8	NE	0.1	1	1013			18	96%	14% (0.0 mm)	9	Over 14.0
	1200	10	WNW	0.1	1	1014			24	82%	13% (0.0 mm)		
	1800	9	WNW	0.1	1	1012			22	85%	15% (0.0 mm)		
18-02-24	0001	7	NE	0.1	1	1014	26	16	19	93%	14% (0.0 mm)		
	0600	5	NE	0.1	1	1013			18	96%	12% (0.0 mm)		
	1200	6	WNW	0.1	1	1014			24	82%	16% (0.0 mm)		
	1800	8	WNW	0.1	1	1012			22	84%	14% (0.0 mm)		

15 Feb 24 Thu (Probability 70%)

16 Feb 24 Fri (Probability 60%)

17 Feb 24 Sat (Probability 50%)

18 Feb 24 Sun (Probability 50%)



MARINE WEATHER FORECAST- 20 NM WEST OF ELEPHANT POINT (Lat 21° 10' N, Long 091° 42' E)

DATE : 11 to 18 February 2024

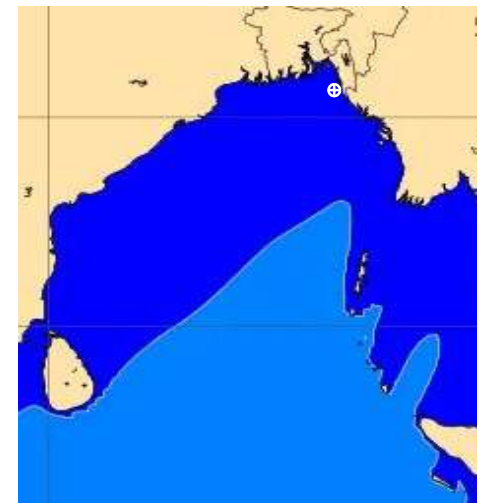
Date	Time	Max Wind Spd (kts)	Wind Direction	Wave Ht (m)	Sea State	Baro Pressure	Air Temp		Sea Surface Temp	Humidity (%)	Prob of Rain (%)	Sea State	Wave Ht (m)
							Max	Min					
11-02-24	0001	15	N	0.4	2	1018	26	16	19	93%	13% (0.0 mm)	0	0
	0600	13	N	0.4	2	1017			18	95%	16% (0.0 mm)	1	0 - 0.1
	1200	11	NNW	0.3	2	1018			23	83%	12% (0.0 mm)	2	0.1 - 0.5
	1800	14	NNW	0.3	2	1017			22	86%	15% (0.0 mm)	3	0.5 - 1.25
12-02-24	0001	10	N	0.3	2	1018	26	17	19	92%	13% (0.0 mm)	4	1.25 - 2.5
	0600	11	NNE	0.3	2	1017			18	95%	14% (0.0 mm)	5	2.5 - 4.0
	1200	13	NNW	0.3	2	1018			23	82%	12% (0.0 mm)	6	4.0 - 6.0
	1800	17	NNW	0.4	2	1015			22	86%	16% (0.0 mm)	7	6.0 - 9.0
13-02-24	0001	15	NNE	0.4	2	1016	26	17	19	92%	12% (0.0 mm)	8	9.0 - 14.0
	0600	14	N	0.4	2	1016			18	96%	14% (0.0 mm)	9	Over 14.0
	1200	13	NNW	0.4	2	1018			23	83%	13% (0.0 mm)		
	1800	14	NW	0.4	2	1014			21	85%	15% (0.0 mm)		
14-02-24	0001	15	NNE	0.4	2	1016	26	17	19	91%	14% (0.0 mm)		
	0600	13	NE	0.4	2	1015			18	94%	16% (0.0 mm)		
	1200	14	NW	0.4	2	1016			23	83%	14% (0.0 mm)		
	1800	15	WNW	0.4	2	1014			22	85%	15% (0.0 mm)		

11 Feb 24 Sun (Probability 98%)

12 Feb 24 Mon (Probability 95%)

13 Feb 24 Tue (Probability 90%)

14 Feb 24 Wed (Probability 80%)



MARINE WEATHER FORECAST- 20 NM WEST OF ELEPHANT POINT (Lat 21° 10'N, Long 091° 42'E)

DATE : 11 to 18 February 2024


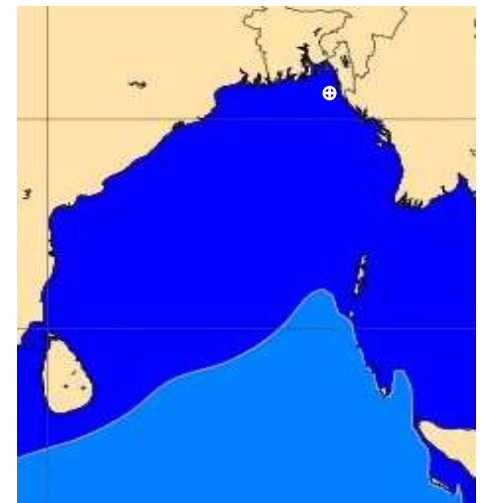
Date	Time	Max Wind Spd (kts)	Wind Direction	Wave Ht (m)	Sea State	Baro Pressure	Air Temp		Sea Surface Temp	Humidity (%)	Prob of Rain (%)	Sea State	Wave Ht (m)
							Max	Min					
15-02-24	0001	10	NNW	0.3	2	1015	26	16	19	93%	14% (0.0 mm)	0	0
	0600	13	N	0.3	2	1015			18	96%	13% (0.0 mm)	1	0 - 0.1
	1200	17	NNW	0.4	2	1016			24	82%	15% (0.0 mm)	2	0.1 - 0.5
	1800	13	NW	0.3	2	1012			22	84%	12% (0.0 mm)	3	0.5 - 1.25
16-02-24	0001	15	N	0.4	2	1014	26	16	19	93%	16% (0.0 mm)	4	1.25 - 2.5
	0600	16	N	0.4	2	1014			18	95%	13% (0.0 mm)	5	2.5 - 4.0
	1200	12	NNW	0.3	2	1016			23	82%	14% (0.0 mm)	6	4.0 - 6.0
	1800	12	NW	0.3	2	1012			22	86%	16% (0.0 mm)	7	6.0 - 9.0
17-02-24	0001	13	N	0.3	2	1013	26	16	19	93%	12% (0.0 mm)	8	9.0 - 14.0
	0600	15	NNE	0.4	2	1013			18	95%	11% (0.0 mm)	9	Over 14.0
	1200	11	NNW	0.3	2	1014			23	82%	13% (0.0 mm)		
	1800	12	NW	0.4	2	1011			22	86%	15% (0.0 mm)		
18-02-24	0001	15	N	0.4	2	1013	26	16	19	93%	11% (0.0 mm)		
	0600	16	NNE	0.4	2	1014			18	95%	14% (0.0 mm)		
	1200	14	NNW	0.4	2	1013			23	82%	13% (0.0 mm)		
	1800	12	NW	0.3	2	1011			22	86%	14% (0.0 mm)		

15 Feb 24 Thu (Probability 70%)

16 Feb 24 Fri (Probability 60%)

17 Feb 24 Sat (Probability 50%)

18 Feb 24 Sun (Probability 50%)



MARINE WEATHER FORECAST- 15 NM WEST OF ST. MARTIN'S LIGHT HOUSE (Lat 20° 37'N, Long 092° 03' E)

DATE : 11 to 18 February 2024


Date	Time	Max Wind Spd (kts)	Wind Direction	Wave Ht (m)	Sea State	Baro Pressure	Air Temp		Sea Surface Temp	Humidity (%)	Prob of Rain(%)	Sea State	Wave Ht (m)
							Max	Min					
11-02-24	0001	16	N	0.4	2	1018	26	16	19	92%	13% (0.0 mm)	0	0
	0600	14	N	0.4	2	1016			18	95%	16% (0.0 mm)	1	0 - 0.1
	1200	12	NNW	0.4	2	1018			23	83%	15% (0.0 mm)	2	0.1 - 0.5
	1800	12	NW	0.4	2	1015			21	86%	12% (0.0 mm)	3	0.5 - 1.25
12-02-24	0001	15	NNW	0.4	2	1018	26	16	19	91%	14% (0.0 mm)	4	1.25 - 2.5
	0600	17	N	0.5	3	1017			18	95%	13% (0.0 mm)	5	2.5 - 4.0
	1200	13	N	0.4	2	1018			23	83%	15% (0.0 mm)	6	4.0 - 6.0
	1800	16	NW	0.4	2	1015			21	86%	14% (0.0 mm)	7	6.0 - 9.0
13-02-24	0001	15	NNW	0.4	2	1016	26	16	19	92%	12% (0.0 mm)	8	9.0 - 14.0
	0600	17	N	0.5	3	1015			18	96%	16% (0.0 mm)	9	Over 14.0
	1200	15	NNW	0.4	2	1017			23	83%	12% (0.0 mm)		
	1800	17	NW	0.5	3	1014			20	85%	14% (0.0 mm)		
14-02-24	0001	14	NNW	0.4	2	1016	25	16	19	93%	13% (0.0 mm)		
	0600	16	N	0.5	3	1015			18	96%	15% (0.0 mm)		
	1200	15	NNW	0.4	2	1017			23	82%	14% (0.0 mm)		
	1800	16	NNW	0.5	3	1014			21	84%	13% (0.0 mm)		

11 Feb 24 Sun (Probability 98%)

12 Feb 24 Mon (Probability 95%)

13 Feb 24 Tue (Probability 90%)

14 Feb 24 Wed (Probability 80%)



MARINE WEATHER FORECAST- 15 NM WEST OF ST. MARTIN'S LIGHT HOUSE (Lat 20° 37'N, Long 092° 03' E)

DATE : 11 to 18 February 2024

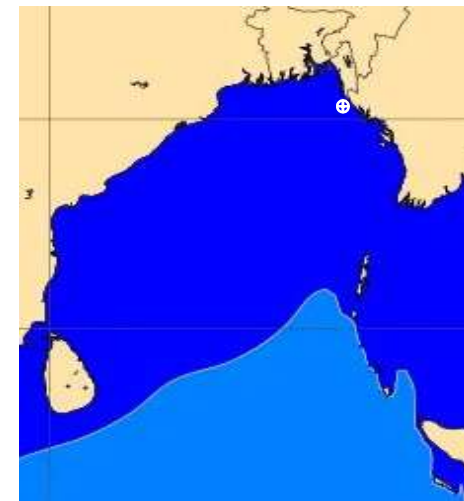
Date	Time	Max Wind Spd (kts)	Wind Direction	Wave Ht (m)	Sea State	Baro Pressure	Air Temp		Sea Surface Temp	Humidity (%)	Prob of Rain (%)	Sea State	Wave Ht (m)
							Max	Min					
15-02-24	0001	14	NW	0.4	2	1014	26	16	19	92%	11% (0.0 mm)	0	0
	0600	16	NNW	0.4	2	1014			18	95%	13% (0.0 mm)	1	0 - 0.1
	1200	19	NNW	0.5	3	1015			23	83%	12% (0.0 mm)	2	0.1 - 0.5
	1800	20	NW	0.5	3	1012			21	86%	14% (0.0 mm)	3	0.5 - 1.25
16-02-24	0001	17	NNW	0.4	2	1013	25	16	19	93%	11% (0.0 mm)	4	1.25 - 2.5
	0600	20	N	0.5	3	1013			18	96%	13% (0.0 mm)	5	2.5 - 4.0
	1200	19	N	0.5	3	1014			23	82%	12% (0.0 mm)	6	4.0 - 6.0
	1800	20	NW	0.5	3	1012			21	84%	14% (0.0 mm)	7	6.0 - 9.0
17-02-24	0001	17	NW	0.4	2	1013	25	16	19	92%	12% (0.0 mm)	8	9.0 - 14.0
	0600	18	NNW	0.5	3	1012			18	96%	13% (0.0 mm)	9	Over 14.0
	1200	16	N	0.4	2	1014			23	83%	12% (0.0 mm)		
	1800	17	NW	0.4	2	1011			21	85%	14% (0.0 mm)		
18-02-24	0001	17	NW	0.4	2	1013	25	16	19	91%	12% (0.0 mm)		
	0600	19	NNW	0.5	3	1012			18	93%	13% (0.0 mm)		
	1200	18	N	0.5	3	1014			23	82%	11% (0.0 mm)		
	1800	16	WNW	0.4	2	1011			21	86%	12% (0.0 mm)		

15 Feb 24 Thu (Probability 70%)

16 Feb 24 Fri (Probability 60%)

17 Feb 24 Sat (Probability 50%)

18 Feb 24 Sun (Probability 50%)



MARINE WEATHER FORECAST- 40 NM ESE OF PAYRA FAIRWAY (Lat 21° 07' N, Long 090° 45' E)

DATE : 11 to 18 February 2024

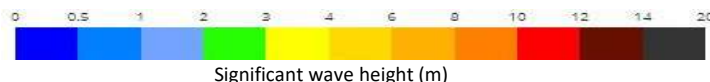
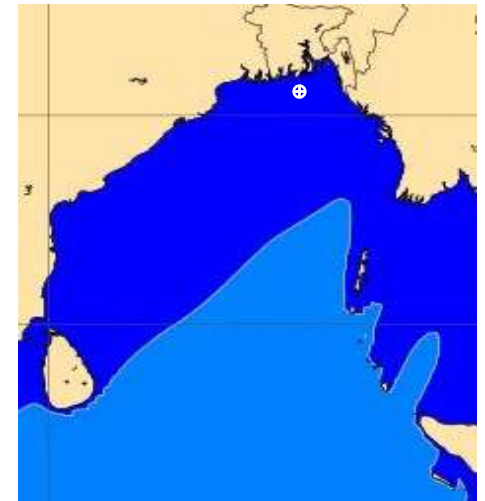
Date	Time	Max Wind Spd (kts)	Wind Direction	Wave Ht (m)	Sea State	Baro Pressure	Air Temp		Sea Surface Temp	Humidity (%)	Prob of Rain (%)	Sea State	Wave Ht (m)
							Max	Min					
11-02-24	0001	9	NNW	0.4	2	1018	26	17	18	92%	11% (0.0 mm)	0	0
	0600	11	N	0.4	2	1017			17	96%	13% (0.0 mm)	1	0 - 0.1
	1200	12	N	0.4	2	1018			23	83%	11% (0.0 mm)	2	0.1 - 0.5
	1800	6	N	0.3	2	1016			21	84%	12% (0.0 mm)		
12-02-24	0001	7	NW	0.3	2	1018	26	17	19	92%	14% (0.0 mm)	3	0.5 - 1.25
	0600	10	NNE	0.4	2	1017			18	95%	10% (0.0 mm)	4	1.25 - 2.5
	1200	11	NNE	0.4	2	1018			23	83%	12% (0.0 mm)		
	1800	7	NNE	0.3	2	1016			20	86%	13% (0.0 mm)	5	2.5 - 4.0
13-02-24	0001	8	NNW	0.3	2	1017	26	17	19	93%	10% (0.0 mm)	6	4.0 - 6.0
	0600	12	NNE	0.4	2	1017			18	95%	11% (0.0 mm)	7	6.0 - 9.0
	1200	11	N	0.4	2	1018			23	82%	12% (0.0 mm)		
	1800	7	N	0.3	2	1015			20	84%	10% (0.0 mm)		
14-02-24	0001	9	NNW	0.4	2	1017	26	16	19	92%	12% (0.0 mm)	8	9.0 - 14.0
	0600	10	NNE	0.4	2	1016			18	96%	13% (0.0 mm)	9	Over 14.0
	1200	11	NE	0.4	2	1017			23	83%	14% (0.0 mm)		
	1800	8	NNW	0.4	2	1014			20	85%	12% (0.0 mm)		

11 Feb 24 Sun (Probability 98%)

12 Feb 24 Mon (Probability 95%)

13 Feb 24 Tue (Probability 90%)

14 Feb 24 Wed (Probability 80%)



MARINE WEATHER FORECAST- 40 NM ESE OF PAYRA FAIRWAY (Lat 21° 07' N, Long 090° 45' E)

DATE : 11 to 18 February 2024

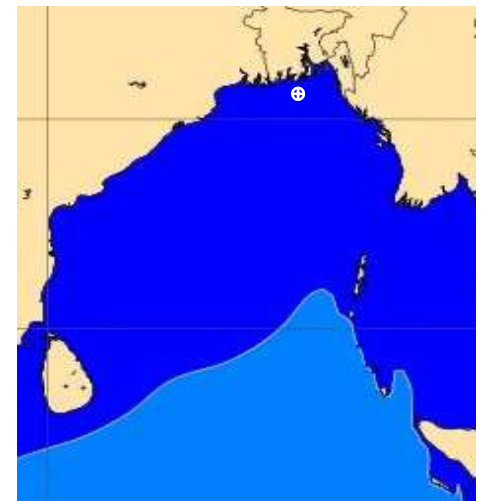
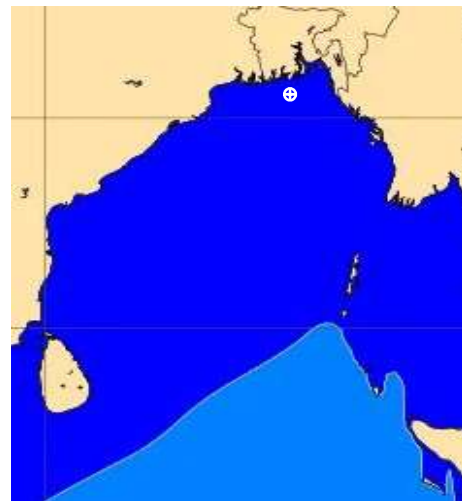
Date	Time	Max Wind Spd (kts)	Wind Direction	Wave Ht (m)	Sea State	Baro Pressure	Air Temp		Sea Surface Temp	Humidity (%)	Prob of Rain (%)	Sea State	Wave Ht (m)
							Max	Min					
15-02-24	0001	7	WNW	0.4	2	1015	26	16	19	93%	13% (0.0 mm)	0	0
	0600	9	NNW	0.4	2	1015			18	95%	11% (0.0 mm)	1	0 - 0.1
	1200	14	N	0.4	2	1017			23	82%	10% (0.0 mm)	2	0.1 - 0.5
	1800	6	NNE	0.3	2	1013			21	86%	12% (0.0 mm)	3	0.5 - 1.25
16-02-24	0001	9	NW	0.3	2	1014	26	16	18	93%	13% (0.0 mm)	4	1.25 - 2.5
	0600	16	N	0.4	2	1015			17	94%	11% (0.0 mm)	5	2.5 - 4.0
	1200	14	N	0.4	2	1016			23	82%	12% (0.0 mm)	6	4.0 - 6.0
	1800	10	WNW	0.4	2	1013			21	85%	10% (0.0 mm)	7	6.0 - 9.0
17-02-24	0001	9	NW	0.4	2	1014	26	16	18	92%	11% (0.0 mm)	8	9.0 - 14.0
	0600	8	NNW	0.3	2	1013			17	95%	13% (0.0 mm)	9	Over 14.0
	1200	11	N	0.4	2	1014			23	83%	12% (0.0 mm)		
	1800	8	WSW	0.3	2	1012			20	86%	10% (0.0 mm)		
18-02-24	0001	7	NW	0.3	2	1014	26	16	18	93%	11% (0.0 mm)		
	0600	8	NNW	0.3	2	1013			17	94%	12% (0.0 mm)		
	1200	9	NE	0.4	2	1014			23	82%	13% (0.0 mm)		
	1800	8	SW	0.3	2	1012			20	86%	10% (0.0 mm)		

15 Feb 24 Thu (Probability 70%)

16 Feb 24 Fri (Probability 60%)

17 Feb 24 Sat (Probability 50%)

18 Feb 24 Sun (Probability 50%)



MARINE WEATHER FORECAST- 10 NM SOUTH OF MONGLA FAIRWAY (Lat 21° 16'N, Long 089° 34' E)

DATE : 11 to 18 February 2024


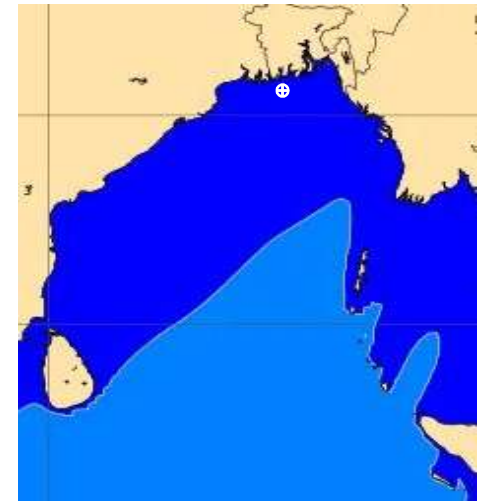
Date	Time	Max Wind Spd (kts)	Wind Direction	Wave Ht (m)	Sea State	Baro Pressure	Air Temp		Sea Surface Temp	Humidity (%)	Prob of Rain (%)	Sea State	Wave Ht (m)
							Max	Min					
11-02-24	0001	12	N	0.4	2	1018	26	15	18	91%	13% (0.0 mm)	0	0
	0600	11	NNE	0.4	2	1018			17	94%	14% (0.0 mm)	1	0 - 0.1
	1200	8	NNE	0.4	2	1017			22	83%	11% (0.0 mm)	2	0.1 - 0.5
	1800	6	WSW	0.3	2	1016			21	85%	12% (0.0 mm)	3	0.5 - 1.25
12-02-24	0001	5	WNW	0.4	2	1018	26	15	17	92%	10% (0.0 mm)	4	1.25 - 2.5
	0600	6	N	0.4	2	1017			16	96%	11% (0.0 mm)	5	2.5 - 4.0
	1200	7	NE	0.3	2	1018			23	83%	13% (0.0 mm)	6	4.0 - 6.0
	1800	6	SSE	0.3	2	1016			21	85%	14% (0.0 mm)	7	6.0 - 9.0
13-02-24	0001	5	SW	0.3	2	1017	25	15	19	91%	12% (0.0 mm)	8	9.0 - 14.0
	0600	4	N	0.3	2	1017			18	93%	15% (0.0 mm)	9	Over 14.0
	1200	6	N	0.3	2	1018			23	82%	13% (0.0 mm)		
	1800	5	SSE	0.3	2	1015			21	86%	10% (0.0 mm)		
14-02-24	0001	4	SW	0.3	2	1017	25	15	19	93%	12% (0.0 mm)		
	0600	5	NW	0.3	2	1018			18	96%	14% (0.0 mm)		
	1200	6	NNE	0.3	2	1017			23	82%	13% (0.0 mm)		
	1800	5	SSE	0.3	2	1015			21	85%	11% (0.0 mm)		

11 Feb 24 Sun (Probability 98%)

12 Feb 24 Mon (Probability 95%)

13 Feb 24 Tue (Probability 90%)

14 Feb 24 Wed (Probability 80%)



MARINE WEATHER FORECAST- 10 NM SOUTH OF MONGLA FAIRWAY (Lat 21° 16'N, Long 089° 34'E)

DATE : 11 to 18 February 2024

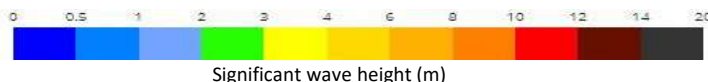
Date	Time	Max Wind Spd (kts)	Wind Direction	Wave Ht (m)	Sea State	Baro Pressure	Air Temp		Sea Surface Temp	Humidity (%)	Prob of Rain (%)	Sea State	Wave Ht (m)
							Max	Min					
15-02-24	0001	8	SW	0.3	2	1015	26	15	18	92%	11% (0.0 mm)	0	0
	0600	11	NW	0.4	2	1016			17	95%	13% (0.0 mm)	1	0 - 0.1
	1200	10	N	0.4	2	1017			22	83%	10% (0.0 mm)	2	0.1 - 0.5
	1800	9	SSE	0.4	2	1013			20	86%	14% (0.0 mm)	3	0.5 - 1.25
16-02-24	0001	8	W	0.4	2	1015	26	15	18	92%	12% (0.0 mm)	4	1.25 - 2.5
	0600	14	N	0.4	2	1015			17	96%	13% (0.0 mm)	5	2.5 - 4.0
	1200	7	NNW	0.3	2	1017			22	83%	11% (0.0 mm)	6	4.0 - 6.0
	1800	8	SW	0.3	2	1013			20	86%	10% (0.0 mm)	7	6.0 - 9.0
17-02-24	0001	5	WNW	0.3	2	1014	26	15	19	93%	12% (0.0 mm)	8	9.0 - 14.0
	0600	10	NW	0.4	2	1013			18	95%	10% (0.0 mm)	9	Over 14.0
	1200	8	NW	0.3	2	1016			22	86%	13% (0.0 mm)		
	1800	7	WSW	0.4	2	1012			21	84%	14% (0.0 mm)		
18-02-24	0001	6	WNW	0.3	2	1014	26	15	18	91%	10% (0.0 mm)		
	0600	10	NW	0.4	2	1013			17	95%	12% (0.0 mm)		
	1200	9	NNW	0.3	2	1015			22	83%	13% (0.0 mm)		
	1800	8	WSW	0.4	2	1012			20	85%	11% (0.0 mm)		

15 Feb 24 Thu (Probability 70%)

16 Feb 24 Fri (Probability 60%)

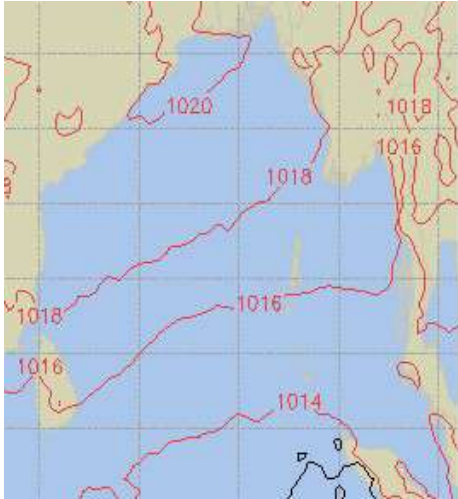
17 Feb 24 Sat (Probability 50%)

18 Feb 24 Sun (Probability 50%)

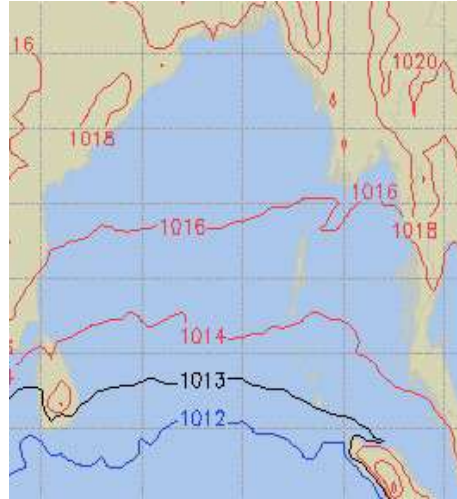


PREDICTED SURFACE PRESSURE FORECAST (11 to 17 February 2024)

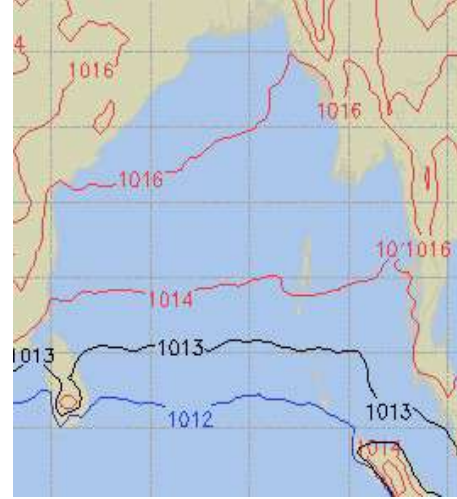
11 Feb 24 Sun (Probability 98%)



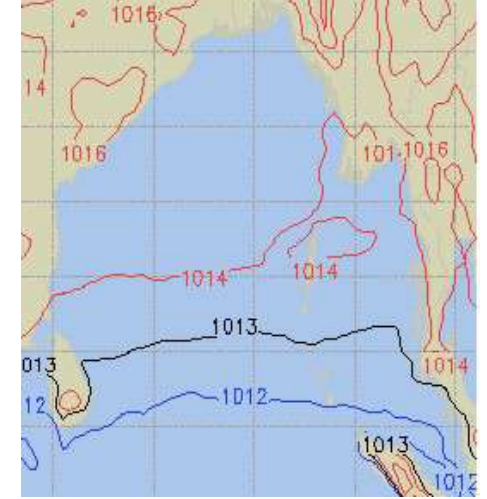
12 Feb 24 Mon (Probability 95%)



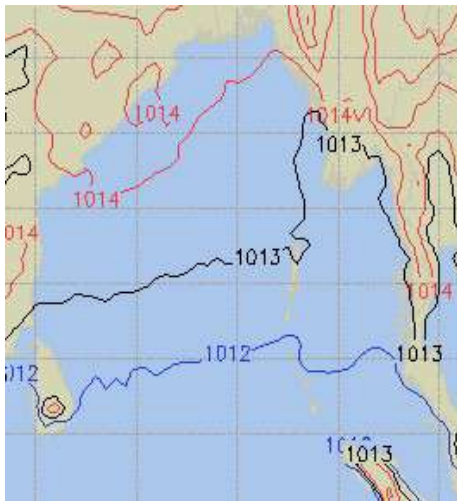
13 Feb 24 Tue (Probability 90%)



14 Feb 24 Wed (Probability 80%)



15 Feb 24 Thu (Probability 70%)



16 Feb 24 Fri (Probability 60%)



17 Feb 24 Sat (Probability 60%)

