

MARINE WEATHER FORECAST- NEAR AUTHORITY BUOY (Lat 22° 12'N, Long 091° 38'E)

DATE : 09 to 16 April 2024

Date	Time	Max Wind Spd (kts)	Wind Direction	Wave Ht (m)	Sea State	Baro Pressure	Air Temp		Sea Surface Temp	Humidity (%)	Prob of Rain (%)	Sea State	Wave Ht (m)
							Max	Min					
09-04-24	0001	6	N	0.1	1	1009	33	24	28	80%	11% (0.0 mm)	0	0
	0600	6	NNE	0.1	1	1010			27	91%	13% (0.0 mm)	1	0 - 0.1
	1200	10	WNW	0.2	2	1011			29	66%	15% (0.0 mm)	2	0.1 - 0.5
	1800	7	W	0.1	1	1007			28	82%	14% (0.0 mm)		
10-04-24	0001	5	ENE	0.1	1	1008	33	24	28	82%	12% (0.0 mm)	3	0.5 - 1.25
	0600	6	ENE	0.1	1	1009			27	90%	11% (0.0 mm)		
	1200	12	WNW	0.2	2	1010			29	61%	13% (0.0 mm)	4	1.25 - 2.5
	1800	13	WNW	0.2	2	1007			28	83%	15% (0.0 mm)		
11-04-24	0001	7	ENE	0.1	1	1008	33	24	28	83%	14% (0.0 mm)	5	2.5 - 4.0
	0600	5	E	0.1	1	1009			27	94%	12% (0.0 mm)	6	4.0 - 6.0
	1200	8	W	0.1	1	1010			29	61%	14% (0.0 mm)		
	1800	13	WSW	0.2	2	1007			28	86%	13% (0.0 mm)	7	6.0 - 9.0
12-04-24	0001	8	ENE	0.2	2	1009	33	24	28	82%	12% (0.0 mm)	8	9.0 - 14.0
	0600	6	E	0.1	1	1010			27	91%	14% (0.0 mm)		
	1200	7	NW	0.1	1	1009			29	64%	11% (0.0 mm)		
	1800	11	WNW	0.2	2	1007			28	86%	12% (0.0 mm)	9	Over 14.0

09 April 24 Tue (Probability 98%)

10 April 24 Wed (Probability 95%)

11 April 24 Thu (Probability 90%)

12 April 24 Wed (Probability 80%)



MARINE WEATHER FORECAST- NEAR AUTHORITY BUOY (Lat 22° 12'N, Long 091° 38'E)

DATE : 09 to 16 April 2024

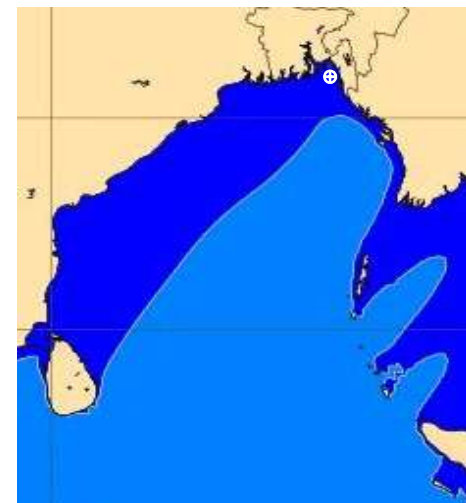
Date	Time	Max Wind Spd (kts)	Wind Direction	Wave Ht (m)	Sea State	Baro Pressure	Air Temp		Sea Surface Temp	Humidity (%)	Prob of Rain (%)	Sea State	Wave Ht (m)
							Max	Min					
13-04-24	0001	9	SE	0.1	1	1010	33	23	27	81%	12% (0.0 mm)	0	0
	0600	7	ESE	0.1	1	1011			27	92%	11% (0.0 mm)	1	0 - 0.1
	1200	11	WSW	0.2	2	1012			29	61%	13% (0.0 mm)	2	0.1 - 0.5
	1800	10	WSW	0.3	2	1008			28	83%	15% (0.0 mm)	3	0.5 - 1.25
14-04-24	0001	8	SE	0.1	1	1009	33	23	27	84%	14% (0.0 mm)	4	1.25 - 2.5
	0600	6	SE	0.1	1	1011			27	95%	13% (0.0 mm)	5	2.5 - 4.0
	1200	7	WSW	0.1	1	1012			29	61%	16% (0.0 mm)	6	4.0 - 6.0
	1800	12	SW	0.2	2	1008			28	82%	14% (0.0 mm)	7	6.0 - 9.0
15-04-24	0001	13	SE	0.2	2	1009	33	23	28	83%	11% (0.0 mm)	8	9.0 - 14.0
	0600	10	SSE	0.2	2	1010			27	94%	12% (0.0 mm)	9	Over 14.0
	1200	9	WSW	0.1	1	1011			29	61%	15% (0.0 mm)		
	1800	14	SW	0.2	2	1008			28	82%	14% (0.0 mm)		
16-04-24	0001	12	SE	0.2	2	1009	33	23	28	83%	11% (0.0 mm)		
	0600	8	SSE	0.1	1	1010			27	90%	13% (0.0 mm)		
	1200	11	WSW	0.2	2	1011			29	64%	15% (0.0 mm)		
	1800	15	WSW	0.2	2	1008			28	81%	10% (0.0 mm)		

13 April 24 Sat (Probability 70%)

14 April 24 Sun (Probability 60%)

15 April 24 Mon (Probability 50%)

16 April 24 Tue (Probability 50%)



MARINE WEATHER FORECAST- 20 NM WEST OF ELEPHANT POINT (Lat 21° 10' N, Long 091° 42' E)

DATE : 09 to 16 April 2024

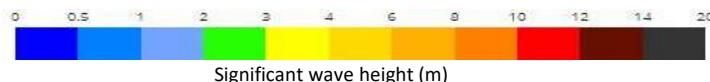
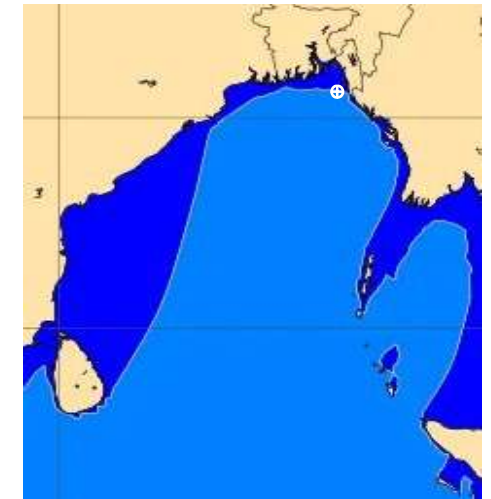
Date	Time	Max Wind Spd (kts)	Wind Direction	Wave Ht (m)	Sea State	Baro Pressure	Air Temp		Sea Surface Temp	Humidity (%)	Prob of Rain (%)	Sea State	Wave Ht (m)
							Max	Min					
09-04-24	0001	12	NNW	0.7	3	1009	33	24	28	85%	11% (0.0 mm)	0	0
	0600	15	N	0.7	3	1010			27	92%	15% (0.0 mm)	1	0 - 0.1
	1200	15	NW	0.7	3	1011			29	64%	14% (0.0 mm)	2	0.1 - 0.5
	1800	10	NW	0.6	3	1008			28	83%	12% (0.0 mm)	3	0.5 - 1.25
10-04-24	0001	6	NW	0.6	3	1009	33	24	28	82%	12% (0.0 mm)	4	1.25 - 2.5
	0600	8	NNW	0.6	3	1010			27	95%	14% (0.0 mm)	5	2.5 - 4.0
	1200	15	NW	0.7	3	1011			29	64%	11% (0.0 mm)	6	4.0 - 6.0
	1800	16	WNW	0.7	3	1008			28	82%	13% (0.0 mm)	7	6.0 - 9.0
11-04-24	0001	5	WNW	0.6	3	1009	33	23	28	81%	16% (0.0 mm)	8	9.0 - 14.0
	0600	6	NE	0.6	3	1010			27	95%	14% (0.0 mm)	9	Over 14.0
	1200	11	WNW	0.6	3	1011			29	64%	12% (0.0 mm)		
	1800	15	W	0.7	3	1007			28	83%	14% (0.0 mm)		
12-04-24	0001	7	WNW	0.6	3	1009	33	23	28	83%	14% (0.0 mm)		
	0600	6	NE	0.6	3	1010			27	96%	13% (0.0 mm)		
	1200	12	NW	0.7	3	1011			29	62%	15% (0.0 mm)		
	1800	14	WNW	0.7	3	1007			28	84%	14% (0.0 mm)		

09 April 24 Tue (Probability 98%)

10 April 24 Wed (Probability 95%)

11 April 24 Thu (Probability 90%)

12 April 24 Wed (Probability 80%)



MARINE WEATHER FORECAST- 20 NM WEST OF ELEPHANT POINT (Lat 21° 10'N, Long 091° 42'E)

DATE : 09 to 16 April 2024

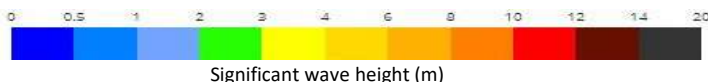
Date	Time	Max Wind Spd (kts)	Wind Direction	Wave Ht (m)	Sea State	Baro Pressure	Air Temp		Sea Surface Temp	Humidity (%)	Prob of Rain (%)	Sea State	Wave Ht (m)
							Max	Min					
13-04-24	0001	10	NNE	0.7	3	1009	33	23	28	83%	13% (0.0 mm)	0	0
	0600	13	NNW	0.7	3	1010			27	94%	15% (0.0 mm)	1	0 - 0.1
	1200	12	NW	0.7	3	1011			29	62%	14% (0.0 mm)	2	0.1 - 0.5
	1800	10	WNW	0.7	3	1008			28	85%	12% (0.0 mm)	3	0.5 - 1.25
14-04-24	0001	9	WSW	0.8	3	1009	33	23	28	84%	14% (0.0 mm)	4	1.25 - 2.5
	0600	10	NNE	0.7	3	1010			27	96%	15% (0.0 mm)	5	2.5 - 4.0
	1200	7	NW	0.7	3	1011			29	62%	14% (0.0 mm)	6	4.0 - 6.0
	1800	11	WSW	0.8	3	1008			28	84%	11% (0.0 mm)	7	6.0 - 9.0
15-04-24	0001	9	WSW	0.7	3	1009	33	23	28	81%	12% (0.0 mm)	8	9.0 - 14.0
	0600	10	NE	0.7	3	1011			27	93%	14% (0.0 mm)	9	Over 14.0
	1200	11	NW	0.7	3	1010			29	65%	12% (0.0 mm)		
	1800	15	WSW	0.8	3	1008			28	84%	16% (0.0 mm)		
16-04-24	0001	9	WSW	0.7	3	1009	33	23	28	86%	15% (0.0 mm)		
	0600	10	NE	0.8	3	1011			27	92%	14% (0.0 mm)		
	1200	11	NW	0.8	3	1010			29	64%	11% (0.0 mm)		
	1800	14	WSW	0.8	3	1008			28	81%	15% (0.0 mm)		

13 April 24 Sat (Probability 70%)

14 April 24 Sun (Probability 60%)

15 April 24 Mon (Probability 50%)

16 April 24 Tue (Probability 50%)



MARINE WEATHER FORECAST- 15 NM WEST OF ST. MARTIN'S LIGHT HOUSE (Lat 20° 37'N, Long 092° 03' E)

DATE : 09 to 16 April 2024

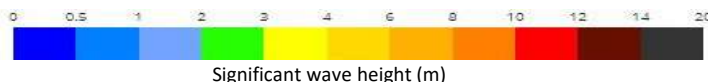
Date	Time	Max Wind Spd (kts)	Wind Direction	Wave Ht (m)	Sea State	Baro Pressure	Air Temp		Sea Surface Temp	Humidity (%)	Prob of Rain(%)	Sea State	Wave Ht (m)
							Max	Min					
09-04-24	0001	18	NNW	1.1	3	1009	33	24	28	87%	16% (0.0 mm)	0	0
	0600	15	NNE	1.1	3	1008			27	91%	18% (0.0 mm)	1	0 - 0.1
	1200	16	NW	1.1	3	1011			28	66%	17% (0.0 mm)	2	0.1 - 0.5
	1800	19	NW	1.1	3	1007			28	83%	14% (0.0 mm)	3	0.5 - 1.25
10-04-24	0001	10	WNW	0.9	3	1009	33	24	28	84%	15% (0.0 mm)	4	1.25 - 2.5
	0600	9	NNW	0.9	3	1008			27	92%	16% (0.0 mm)	5	2.5 - 4.0
	1200	14	NW	1.0	3	1011			29	66%	12% (0.0 mm)	6	4.0 - 6.0
	1800	18	WNW	1.2	3	1007			28	83%	14% (0.0 mm)	7	6.0 - 9.0
11-04-24	0001	10	W	0.9	3	1009	33	23	28	84%	13% (0.0 mm)	8	9.0 - 14.0
	0600	7	N	0.9	3	1008			27	91%	15% (0.0 mm)	9	Over 14.0
	1200	12	NW	0.9	3	1010			29	66%	14% (0.0 mm)		
	1800	17	WNW	1.0	3	1007			28	82%	11% (0.0 mm)		
12-04-24	0001	12	WNW	0.9	3	1009	33	23	28	80%	15% (0.0 mm)		
	0600	9	N	0.9	3	1008			27	91%	12% (0.0 mm)		
	1200	11	NW	0.9	3	1010			29	63%	13% (0.0 mm)		
	1800	15	WNW	1.0	3	1007			28	85%	12% (0.0 mm)		

09 April 24 Tue (Probability 98%)

10 April 24 Wed (Probability 95%)

11 April 24 Thu (Probability 90%)

12 April 24 Wed (Probability 80%)



MARINE WEATHER FORECAST- 15 NM WEST OF ST. MARTIN'S LIGHT HOUSE (Lat 20° 37'N, Long 092° 03' E)

DATE : 09 to 16 April 2024

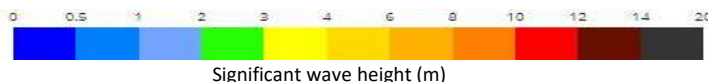
Date	Time	Max Wind Spd (kts)	Wind Direction	Wave Ht (m)	Sea State	Baro Pressure	Air Temp		Sea Surface Temp	Humidity (%)	Prob of Rain (%)	Sea State	Wave Ht (m)
							Max	Min					
13-04-24	0001	14	NW	0.9	3	1010	33	23	28	81%	14% (0.0 mm)	0	0
	0600	9	NNW	0.8	3	1009			28	96%	11% (0.0 mm)	1	0 - 0.1
	1200	12	NW	0.8	3	1012			29	63%	12% (0.0 mm)	2	0.1 - 0.5
	1800	16	WNW	0.9	3	1009			28	84%	13% (0.0 mm)	3	0.5 - 1.25
14-04-24	0001	14	WNW	0.9	3	1010	33	23	28	82%	16% (0.0 mm)	4	1.25 - 2.5
	0600	10	NW	0.8	3	1009			28	94%	15% (0.0 mm)	5	2.5 - 4.0
	1200	11	NW	0.8	3	1012			29	63%	14% (0.0 mm)	6	4.0 - 6.0
	1800	14	WNW	0.9	3	1009			28	85%	11% (0.0 mm)	7	6.0 - 9.0
15-04-24	0001	12	NW	0.9	3	1010	33	23	28	84%	12% (0.0 mm)	8	9.0 - 14.0
	0600	8	NW	0.8	3	1009			28	92%	14% (0.0 mm)	9	Over 14.0
	1200	11	WNW	0.9	3	1012			29	66%	14% (0.0 mm)		
	1800	14	NW	0.9	3	1009			28	82%	16% (0.0 mm)		
16-04-24	0001	13	NW	0.9	3	1010	33	23	28	84%	12% (0.0 mm)		
	0600	10	NW	0.8	3	1009			28	95%	17% (0.0 mm)		
	1200	9	WNW	0.9	3	1012			29	66%	16% (0.0 mm)		
	1800	12	W	0.9	3	1009			28	85%	15% (0.0 mm)		

13 April 24 Sat (Probability 70%)

14 April 24 Sun (Probability 60%)

15 April 24 Mon (Probability 50%)

16 April 24 Tue (Probability 50%)



MARINE WEATHER FORECAST- 40 NM ESE OF PAYRA FAIRWAY (Lat 21° 07' N, Long 090° 45' E)

DATE : 09 to 16 April 2024

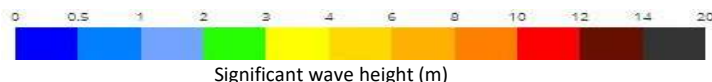
Date	Time	Max Wind Spd (kts)	Wind Direction	Wave Ht (m)	Sea State	Baro Pressure	Air Temp		Sea Surface Temp	Humidity (%)	Prob of Rain (%)	Sea State	Wave Ht (m)
							Max	Min					
09-04-24	0001	7	NW	0.8	3	1009	34	24	28	86%	14% (0.0 mm)	0	0
	0600	16	NNW	0.9	3	1010			27	93%	11% (0.0 mm)	1	0 - 0.1
	1200	9	NNW	0.8	3	1011			29	64%	12% (0.0 mm)	2	0.1 - 0.5
	1800	6	NW	0.7	3	1007			28	82%	13% (0.0 mm)	3	0.5 - 1.25
10-04-24	0001	8	W	0.8	3	1009	34	24	28	85%	15% (0.0 mm)	4	1.25 - 2.5
	0600	5	NNW	0.7	3	1010			27	93%	14% (0.0 mm)	5	2.5 - 4.0
	1200	10	NW	0.8	3	1011			29	62%	16% (0.0 mm)	6	4.0 - 6.0
	1800	11	WNW	0.9	3	1008			28	85%	12% (0.0 mm)	7	6.0 - 9.0
11-04-24	0001	12	WSW	0.8	3	1009	33	23	28	86%	14% (0.0 mm)	8	9.0 - 14.0
	0600	6	NW	0.7	3	1008			28	95%	11% (0.0 mm)	9	Over 14.0
	1200	10	W	0.8	3	1011			29	61%	13% (0.0 mm)		
	1800	13	WSW	0.9	3	1007			28	84%	10% (0.0 mm)		
12-04-24	0001	11	WSW	0.8	3	1009	33	23	28	82%	12% (0.0 mm)		
	0600	8	NW	0.7	3	1008			28	94%	14% (0.0 mm)		
	1200	10	W	0.8	3	1011			29	63%	15% (0.0 mm)		
	1800	12	WSW	0.9	3	1007			28	85%	14% (0.0 mm)		

09 April 24 Tue (Probability 98%)

10 April 24 Wed (Probability 95%)

11 April 24 Thu (Probability 90%)

12 April 24 Wed (Probability 80%)



MARINE WEATHER FORECAST- 40 NM ESE OF PAYRA FAIRWAY (Lat 21° 07' N, Long 090° 45' E)

DATE : 09 to 16 April 2024


Date	Time	Max Wind Spd (kts)	Wind Direction	Wave Ht (m)	Sea State	Baro Pressure	Air Temp		Sea Surface Temp	Humidity (%)	Prob of Rain (%)	Sea State	Wave Ht (m)
							Max	Min					
13-04-24	0001	9	WNW	0.8	3	1009	34	24	28	87%	18% (0.0 mm)	0	0
	0600	10	WNW	0.8	3	1010			27	95%	16% (0.0 mm)	1	0 - 0.1
	1200	12	NW	0.9	3	1011			29	63%	14% (0.0 mm)	2	0.1 - 0.5
	1800	15	WSW	1.0	3	1008			28	82%	12% (0.0 mm)	3	0.5 - 1.25
14-04-24	0001	12	WSW	0.9	3	1009	34	24	28	83%	15% (0.0 mm)	4	1.25 - 2.5
	0600	9	W	0.8	3	1010			27	93%	14% (0.0 mm)	5	2.5 - 4.0
	1200	8	NW	0.8	3	1011			29	65%	12% (0.0 mm)	6	4.0 - 6.0
	1800	10	WSW	0.9	3	1008			28	84%	13% (0.0 mm)	7	6.0 - 9.0
15-04-24	0001	13	WSW	1.0	3	1009	34	24	28	86%	15% (0.0 mm)	8	9.0 - 14.0
	0600	10	W	0.8	3	1010			27	92%	14% (0.0 mm)	9	Over 14.0
	1200	9	NW	0.8	3	1011			29	64%	16% (0.0 mm)		
	1800	12	WSW	0.9	3	1008			28	81%	12% (0.0 mm)		
16-04-24	0001	14	WSW	1.0	3	1009	34	24	28	82%	15% (0.0 mm)		
	0600	13	W	0.8	3	1010			27	93%	14% (0.0 mm)		
	1200	11	NW	0.8	3	1011			29	65%	10% (0.0 mm)		
	1800	15	WSW	1.0	3	1007			28	86%	15% (0.0 mm)		

13 April 24 Sat (Probability 70%)

14 April 24 Sun (Probability 60%)

15 April 24 Mon (Probability 50%)

16 April 24 Tue (Probability 50%)



MARINE WEATHER FORECAST- 10 NM SOUTH OF MONGLA FAIRWAY (Lat 21° 16'N, Long 089° 34'E)

DATE : 09 to 16 April 2024


Date	Time	Max Wind Spd (kts)	Wind Direction	Wave Ht (m)	Sea State	Baro Pressure	Air Temp		Sea Surface Temp	Humidity (%)	Prob of Rain (%)	Sea State	Wave Ht (m)
							Max	Min					
09-04-24	0001	9	WSW	0.8	3	1008	34	24	28	86%	16% (0.0 mm)	0	0
	0600	10	NW	0.9	3	1009			27	94%	15% (0.0 mm)	1	0 - 0.1
	1200	8	WNW	0.8	3	1012			29	63%	14% (0.0 mm)	2	0.1 - 0.5
	1800	11	SSW	0.8	3	1007			28	85%	13% (0.0 mm)	3	0.5 - 1.25
10-04-24	0001	9	SW	0.8	3	1008	34	24	28	81%	15% (0.0 mm)	4	1.25 - 2.5
	0600	14	WSW	0.9	3	1009			28	96%	14% (0.0 mm)	5	2.5 - 4.0
	1200	12	WSW	0.8	3	1011			29	65%	16% (0.0 mm)	6	4.0 - 6.0
	1800	14	SSW	0.9	3	1007			28	84%	12% (0.0 mm)	7	6.0 - 9.0
11-04-24	0001	13	WSW	0.9	3	1008	34	24	28	86%	14% (0.0 mm)	8	9.0 - 14.0
	0600	10	SSW	0.8	3	1009			28	95%	11% (0.0 mm)	9	Over 14.0
	1200	12	SW	0.9	3	1011			29	64%	15% (0.0 mm)		
	1800	11	WSW	0.9	3	1007			28	83%	14% (0.0 mm)		
12-04-24	0001	13	WSW	0.9	3	1008	34	24	28	85%	13% (0.0 mm)		
	0600	10	SSW	0.8	3	1009			28	94%	15% (0.0 mm)		
	1200	9	SW	0.9	3	1011			29	66%	14% (0.0 mm)		
	1800	12	WSW	0.9	3	1008			28	84%	12% (0.0 mm)		

09 April 24 Tue (Probability 98%)

10 April 24 Wed (Probability 95%)

11 April 24 Thu (Probability 90%)

12 April 24 Wed (Probability 80%)



MARINE WEATHER FORECAST- 10 NM SOUTH OF MONGLA FAIRWAY (Lat 21° 16'N, Long 089° 34' E)

DATE : 09 to 16 April 2024

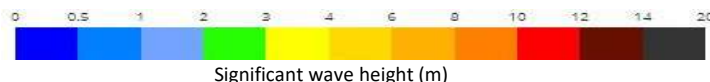
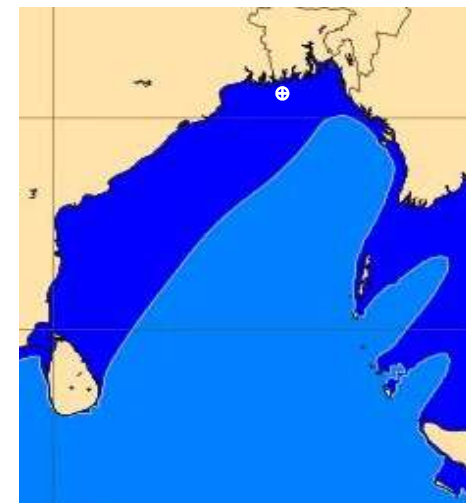
Date	Time	Max Wind Spd (kts)	W8nd Direction	Wave Ht (m)	Sea State	Baro Pressure	Air Temp		Sea Surface Temp	Humidity (%)	Prob of Rain (%)	Sea State	Wave Ht (m)
							Max	Min					
13-04-24	0001	11	SW	0.8	3	1009	34	24	28	85%	11% (0.0 mm)	0	0
	0600	12	W	0.9	3	1010			28	94%	12% (0.0 mm)	1	0 - 0.1
	1200	10	WSW	0.9	3	1012			29	62%	14% (0.0 mm)	2	0.1 - 0.5
	1800	15	SSW	1.0	3	1008			28	86%	15% (0.0 mm)	3	0.5 - 1.25
14-04-24	0001	16	SW	1.0	3	1009	34	24	28	82%	13% (0.0 mm)	4	1.25 - 2.5
	0600	15	SW	1.0	3	1010			28	95%	15% (0.0 mm)	5	2.5 - 4.0
	1200	9	WSW	0.8	3	1012			29	64%	14% (0.0 mm)	6	4.0 - 6.0
	1800	10	SSW	0.8	3	1008			28	83%	16% (0.0 mm)	7	6.0 - 9.0
15-04-24	0001	11	SW	0.9	3	1009	34	24	28	81%	10% (0.0 mm)	8	9.0 - 14.0
	0600	15	SW	0.9	3	1010			28	93%	12% (0.0 mm)	9	Over 14.0
	1200	14	SSW	0.8	3	1012			29	62%	14% (0.0 mm)		
	1800	13	WSW	0.9	3	1009			28	84%	11% (0.0 mm)		
16-04-24	0001	15	SW	1.0	3	1009	34	24	28	86%	12% (0.0 mm)		
	0600	14	SW	0.9	3	1010			28	97%	13% (0.0 mm)		
	1200	11	SSW	0.8	3	1011			29	65%	15% (0.0 mm)		
	1800	13	WSW	0.9	3	1009			28	83%	14% (0.0 mm)		

13 April 24 Sat (Probability 70%)

14 April 24 Sun (Probability 60%)

15 April 24 Mon (Probability 50%)

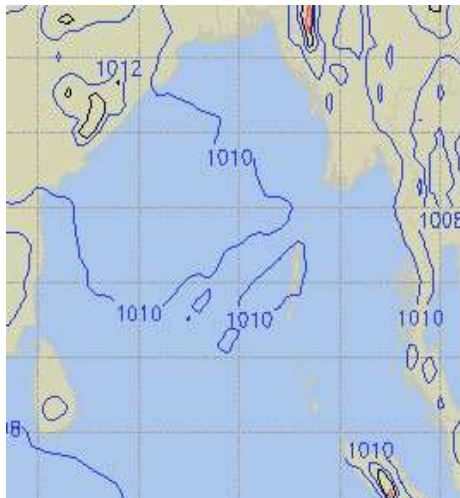
16 April 24 Tue (Probability 50%)



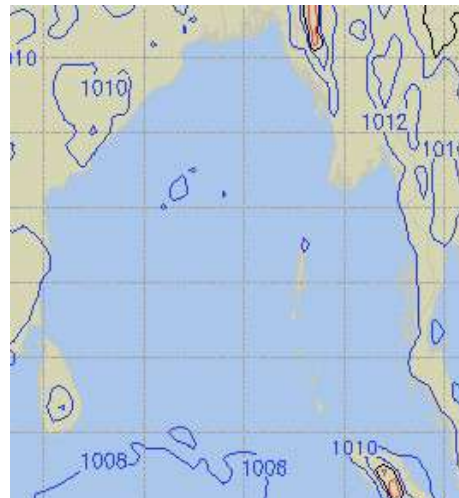
Significant wave height (m)

PREDICTED SURFACE PRESSURE FORECAST (09 to 15 April 2024)

09 April 24 Tue (Probability 98%)



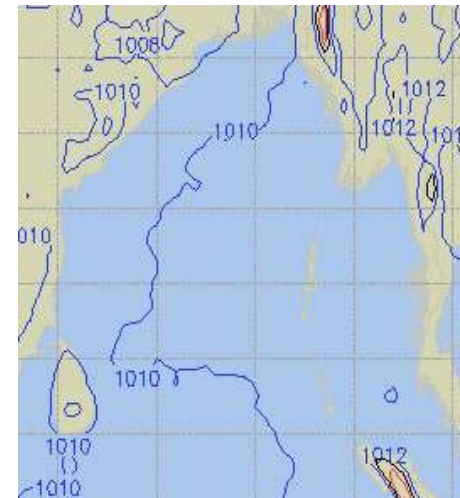
10 April 24 Wed (Probability 95%)



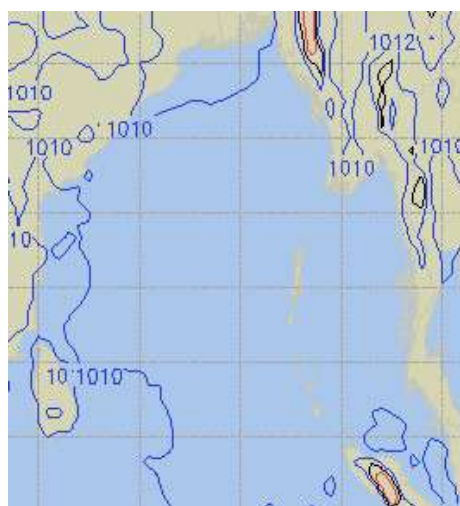
11 April 24 Thu (Probability 90%)



12 April 24 Fri (Probability 80%)



13 April 24 Sat (Probability 70%)



14 April 24 Sun (Probability 60%)



15 April 24 Mon (Probability 60%)

