

MARINE WEATHER FORECAST- NEAR AUTHORITY BUOY (Lat 22° 12'N, Long 091° 38'E)

DATE : 07 to 14 March 2024


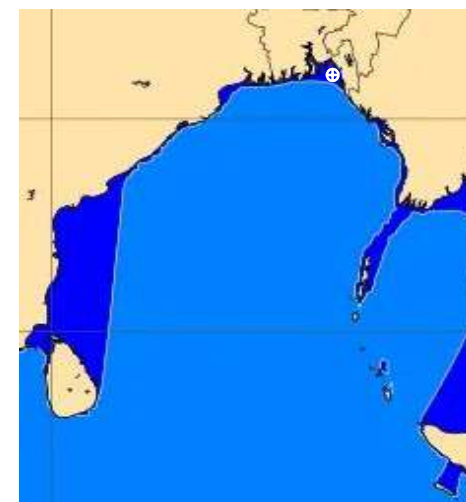
Date	Time	Max Wind Spd (kts)	Wind Direction	Wave Ht (m)	Sea State	Baro Pressure	Air Temp		Sea Surface Temp	Humidity (%)	Prob of Rain (%)	Sea State	Wave Ht (m)
							Max	Min					
07-03-24	0001	14	N	0.1	1	1013	32	21	24	91%	10% (0.0 mm)	0	0
	0600	12	NNE	0.1	1	1012			23	93%	14% (0.0 mm)	1	0 - 0.1
	1200	14	WNW	0.1	1	1012			28	72%	12% (0.0 mm)	2	0.1 - 0.5
	1800	17	WNW	0.1	1	1009			26	84%	13% (0.0 mm)	3	0.5 - 1.25
08-03-24	0001	14	NNE	0.1	1	1010	33	21	24	92%	12% (0.0 mm)	4	1.25 - 2.5
	0600	12	NNE	0.1	1	1011			23	93%	11% (0.0 mm)	5	2.5 - 4.0
	1200	15	NW	0.1	1	1011			28	72%	13% (0.0 mm)	6	4.0 - 6.0
	1800	17	WNW	0.1	1	1008			25	85%	12% (0.0 mm)	7	6.0 - 9.0
09-03-24	0001	14	NE	0.1	1	1010	33	21	24	91%	14% (0.0 mm)	8	9.0 - 14.0
	0600	9	NNE	0.1	1	1011			23	93%	13% (0.0 mm)	9	Over 14.0
	1200	10	WNW	0.1	1	1012			28	73%	15% (0.0 mm)		
	1800	16	WNW	0.1	1	1008			26	84%	11% (0.0 mm)		
10-03-24	0001	13	NNE	0.1	1	1010	32	21	24	93%	11% (0.0 mm)		
	0600	16	NE	0.1	1	1011			23	96%	13% (0.0 mm)		
	1200	15	WNW	0.1	1	1010			28	72%	14% (0.0 mm)		
	1800	17	WNW	0.1	1	1008			25	83%	12% (0.0 mm)		

07 Mar 24 Thu (Probability 98%)

08 Mar 24 Fri (Probability 95%)

09 Mar 24 Sat (Probability 90%)

10 Mar 24 Sun (Probability 80%)



MARINE WEATHER FORECAST- NEAR AUTHORITY BUOY (Lat 22° 12'N, Long 091° 38'E)

DATE : 07 to 14 March 2024


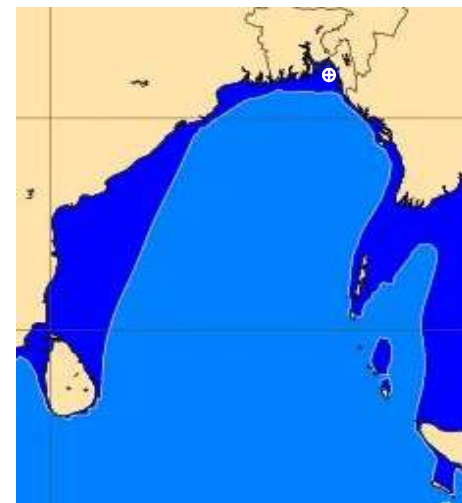
Date	Time	Max Wind Spd (kts)	Wind Direction	Wave Ht (m)	Sea State	Baro Pressure	Air Temp		Sea Surface Temp	Humidity (%)	Prob of Rain (%)	Sea State	Wave Ht (m)
							Max	Min					
11-03-24	0001	7	NE	0.1	1	1013	32	21	24	91%	13% (0.0 mm)	0	0
	0600	9	ENE	0.1	1	1012			23	96%	14% (0.0 mm)	1	0 - 0.1
	1200	10	W	0.1	1	1014			28	73%	11% (0.0 mm)	2	0.1 - 0.5
	1800	11	WSW	0.1	1	1010			26	84%	10% (0.0 mm)	3	0.5 - 1.25
12-03-24	0001	5	E	0.1	1	1011	32	21	24	92%	12% (0.0 mm)	4	1.25 - 2.5
	0600	6	E	0.1	1	1012			23	93%	10% (0.0 mm)	5	2.5 - 4.0
	1200	11	SSW	0.1	1	1013			28	73%	12% (0.0 mm)	6	4.0 - 6.0
	1800	12	SSW	0.1	1	1009			25	85%	14% (0.0 mm)	7	6.0 - 9.0
13-03-24	0001	13	SSE	0.1	1	1011	32	21	24	93%	13% (0.0 mm)	8	9.0 - 14.0
	0600	14	SSE	0.1	1	1012			23	95%	14% (0.0 mm)	9	Over 14.0
	1200	11	SSW	0.1	1	1011			28	72%	12% (0.0 mm)		
	1800	10	SSW	0.1	1	1009			26	83%	13% (0.0 mm)		
14-03-24	0001	10	SSE	0.1	1	1011	32	21	24	91%	12% (0.0 mm)		
	0600	11	SE	0.1	1	1012			23	93%	14% (0.0 mm)		
	1200	13	SSW	0.1	1	1011			28	72%	13% (0.0 mm)		
	1800	10	SSW	0.1	1	1009			25	84%	16% (0.0 mm)		

11 Mar 24 Mon (Probability 70%)

12 Mar 24 Tue (Probability 60%)

13 Mar 24 Wed (Probability 50%)

14 Mar 24 Thu (Probability 50%)



MARINE WEATHER FORECAST- 20 NM WEST OF ELEPHANT POINT (Lat 21° 10' N, Long 091° 42' E)

DATE : 07 to 14 March 2024

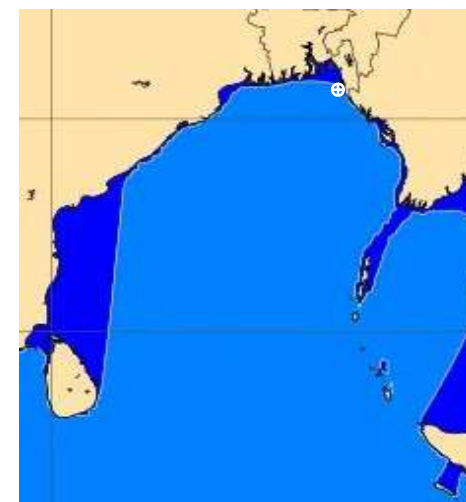
Date	Time	Max Wind Spd (kts)	Wind Direction	Wave Ht (m)	Sea State	Baro Pressure	Air Temp		Sea Surface Temp	Humidity (%)	Prob of Rain (%)	Sea State	Wave Ht (m)
							Max	Min					
07-03-24	0001	20	NNW	0.6	3	1012	32	21	24	90%	11% (0.0 mm)	0	0
	0600	19	N	0.6	3	1011			23	93%	13% (0.0 mm)	1	0 - 0.1
	1200	21	NNW	0.7	3	1012			27	82%	12% (0.0 mm)	2	0.1 - 0.5
	1800	22	NNW	0.7	2	1008			26	84%	14% (0.0 mm)		
08-03-24	0001	20	N	0.7	3	1009	32	21	24	93%	12% (0.0 mm)	3	0.5 - 1.25
	0600	17	N	0.6	3	1010			23	95%	13% (0.0 mm)	4	1.25 - 2.5
	1200	20	NNW	0.7	3	1011			28	82%	15% (0.0 mm)	5	2.5 - 4.0
	1800	19	NW	0.6	3	1008			25	84%	16% (0.0 mm)	6	4.0 - 6.0
09-03-24	0001	18	N	0.6	3	1009	32	22	24	92%	12% (0.0 mm)	7	6.0 - 9.0
	0600	17	NNE	0.6	3	1010			23	93%	13% (0.0 mm)	8	9.0 - 14.0
	1200	16	NNW	0.6	3	1011			28	81%	14% (0.0 mm)	9	Over 14.0
	1800	15	NW	0.5	2	1008			26	85%	10% (0.0 mm)		
10-03-24	0001	18	NNW	0.6	3	1009	32	21	24	91%	11% (0.0 mm)		
	0600	17	NW	0.5	2	1010			23	93%	13% (0.0 mm)		
	1200	19	NNW	0.6	3	1011			28	85%	14% (0.0 mm)		
	1800	16	NNW	0.5	2	1008			25	86%	12% (0.0 mm)		

07 Mar 24 Thu (Probability 98%)

08 Mar 24 Fri (Probability 95%)

09 Mar 24 Sat (Probability 90%)

10 Mar 24 Sun (Probability 80%)



Significant wave height (m)

MARINE WEATHER FORECAST- 20 NM WEST OF ELEPHANT POINT (Lat 21° 10' N, Long 091° 42' E)

DATE : 07 to 14 March 2024


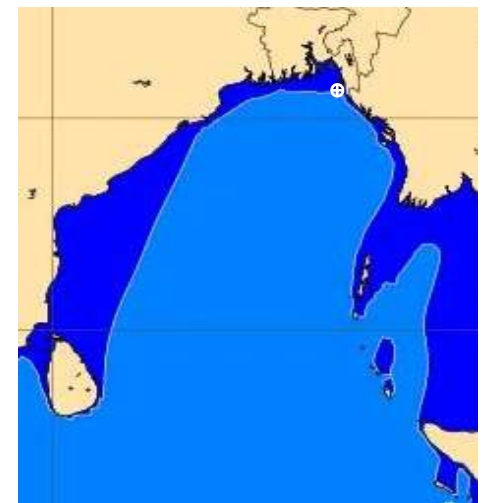
Date	Time	Max Wind Spd (kts)	Wind Direction	Wave Ht (m)	Sea State	Baro Pressure	Air Temp		Sea Surface Temp	Humidity (%)	Prob of Rain (%)	Sea State	Wave Ht (m)
							Max	Min					
11-03-24	0001	15	WNW	0.5	2	1011	32	21	24	92%	14% (0.0 mm)	0	0
	0600	14	NW	0.5	2	1010			23	93%	13% (0.0 mm)	1	0 - 0.1
	1200	16	NW	0.5	2	1011			27	72%	16% (0.0 mm)	2	0.1 - 0.5
	1800	17	WNW	0.5	2	1009			25	84%	11% (0.0 mm)	3	0.5 - 1.25
12-03-24	0001	12	WNW	0.5	2	1010	32	21	24	92%	12% (0.0 mm)	4	1.25 - 2.5
	0600	11	NE	0.4	2	1011			23	94%	13% (0.0 mm)	5	2.5 - 4.0
	1200	9	WSW	0.4	2	1010			27	73%	11% (0.0 mm)	6	4.0 - 6.0
	1800	10	WSW	0.5	2	1009			25	86%	14% (0.0 mm)	7	6.0 - 9.0
13-03-24	0001	8	WNW	0.4	2	1010	32	21	24	90%	13% (0.0 mm)	8	9.0 - 14.0
	0600	12	NE	0.5	2	1011			23	93%	14% (0.0 mm)	9	Over 14.0
	1200	13	SW	0.5	2	1010			27	72%	12% (0.0 mm)		
	1800	12	WSW	0.5	2	1009			25	84%	16% (0.0 mm)		
14-03-24	0001	10	WNW	0.5	2	1010	32	21	24	91%	12% (0.0 mm)		
	0600	12	NNE	0.5	2	1011			23	93%	14% (0.0 mm)		
	1200	13	SW	0.5	2	1010			27	74%	13% (0.0 mm)		
	1800	14	WSW	0.5	2	1009			25	86%	16% (0.0 mm)		

11 Mar 24 Mon (Probability 70%)

12 Mar 24 Tue (Probability 60%)

13 Mar 24 Wed (Probability 50%)

14 Mar 24 Thu (Probability 50%)



MARINE WEATHER FORECAST- 15 NM WEST OF ST. MARTIN'S LIGHT HOUSE (Lat 20° 37'N, Long 092° 03' E)

DATE : 07 to 14 March 2024


Date	Time	Max Wind Spd (kts)	Wind Direction	Wave Ht (m)	Sea State	Baro Pressure	Air Temp		Sea Surface Temp	Humidity (%)	Prob of Rain(%)	Sea State	Wave Ht (m)
							Max	Min					
07-03-24	0001	22	NNW	0.7	3	1012	32	21	24	90%	14% (0.0 mm)	0	0
	0600	24	N	0.8	3	1009			23	93%	11% (0.0 mm)	1	0 - 0.1
	1200	22	NNW	0.7	3	1012			27	72%	13% (0.0 mm)	2	0.1 - 0.5
	1800	26	NW	0.8	3	1008			25	84%	15% (0.0 mm)	3	0.5 - 1.25
08-03-24	0001	24	N	0.8	3	1009	32	21	24	91%	13% (0.0 mm)	4	1.25 - 2.5
	0600	22	NNW	0.8	3	1009			24	93%	13% (0.0 mm)	5	2.5 - 4.0
	1200	23	NNW	0.8	3	1011			27	72%	14% (0.0 mm)	6	4.0 - 6.0
	1800	22	NW	0.8	3	1008			25	84%	12% (0.0 mm)	7	6.0 - 9.0
09-03-24	0001	16	NNW	0.7	3	1009	32	21	24	92%	10% (0.0 mm)	8	9.0 - 14.0
	0600	24	NNE	0.8	3	1009			23	93%	14% (0.0 mm)	9	Over 14.0
	1200	17	NW	0.7	3	1011			27	71%	12% (0.0 mm)		
	1800	19	NW	0.6	3	1008			25	84%	13% (0.0 mm)		
10-03-24	0001	18	NNW	0.6	3	1009	32	21	24	94%	12% (0.0 mm)		
	0600	20	NNE	0.7	3	1008			23	96%	13% (0.0 mm)		
	1200	21	NW	0.7	3	1009			27	72%	15% (0.0 mm)		
	1800	20	NNW	0.7	3	1008			25	83%	14% (0.0 mm)		

07 Mar 24 Thu (Probability 98%)

08 Mar 24 Fri (Probability 95%)

09 Mar 24 Sat (Probability 90%)

10 Mar 24 Sun (Probability 80%)



MARINE WEATHER FORECAST- 15 NM WEST OF ST. MARTIN'S LIGHT HOUSE (Lat 20° 37'N, Long 092° 03' E)

DATE : 07 to 14 March 2024


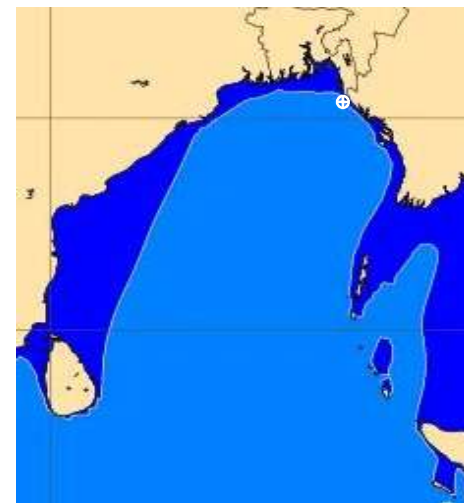
Date	Time	Max Wind Spd (kts)	Wind Direction	Wave Ht (m)	Sea State	Baro Pressure	Air Temp		Sea Surface Temp	Humidity (%)	Prob of Rain (%)	Sea State	Wave Ht (m)
							Max	Min					
11-03-24	0001	19	WNW	0.6	3	1010	32	21	24	93%	15% (0.0 mm)	0	0
	0600	17	NW	0.6	3	1011			23	96%	11% (0.0 mm)	1	0 - 0.1
	1200	16	NNW	0.6	3	1010			27	72%	13% (0.0 mm)	2	0.1 - 0.5
	1800	18	WNW	0.6	3	1009			25	84%	14% (0.0 mm)	3	0.5 - 1.25
12-03-24	0001	17	WNW	0.6	3	1010	32	21	24	92%	12% (0.0 mm)	4	1.25 - 2.5
	0600	12	NNE	0.5	2	1011			22	94%	14% (0.0 mm)	5	2.5 - 4.0
	1200	14	NNW	0.5	2	1010			27	73%	12% (0.0 mm)	6	4.0 - 6.0
	1800	13	WNW	0.5	2	1009			25	86%	16% (0.0 mm)	7	6.0 - 9.0
13-03-24	0001	10	WNW	0.5	2	1011	32	21	24	91%	14% (0.0 mm)	8	9.0 - 14.0
	0600	14	NNE	0.5	2	1010			23	94%	12% (0.0 mm)	9	Over 14.0
	1200	10	NW	0.5	2	1011			27	72%	13% (0.0 mm)		
	1800	12	WNW	0.5	2	1010			25	86%	15% (0.0 mm)		
14-03-24	0001	12	WNW	0.5	2	1011	32	21	24	90%	13% (0.0 mm)		
	0600	15	NNE	0.5	2	1010			22	92%	14% (0.0 mm)		
	1200	16	NNW	0.5	2	1011			27	73%	12% (0.0 mm)		
	1800	13	WNW	0.5	2	1010			25	85%	14% (0.0 mm)		

11 Mar 24 Mon (Probability 70%)

12 Mar 24 Tue (Probability 60%)

13 Mar 24 Wed (Probability 50%)

14 Mar 24 Thu (Probability 50%)



Significant wave height (m)

MARINE WEATHER FORECAST- 40 NM ESE OF PAYRA FAIRWAY (Lat 21° 07' N, Long 090° 45' E)

DATE : 07 to 14 March 2024


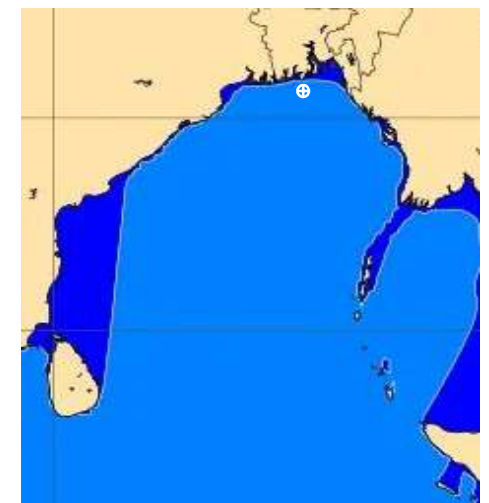
Date	Time	Max Wind Spd (kts)	Wind Direction	Wave Ht (m)	Sea State	Baro Pressure	Air Temp		Sea Surface Temp	Humidity (%)	Prob of Rain (%)	Sea State	Wave Ht (m)
							Max	Min					
07-03-24	0001	10	NNE	0.5	2	1012	32	21	24	91%	12% (0.0 mm)	0	0
	0600	16	N	0.6	3	1011			23	92%	14% (0.0 mm)	1	0 - 0.1
	1200	18	N	0.6	3	1012			27	74%	16% (0.0 mm)	2	0.1 - 0.5
	1800	10	N	0.5	2	1009			25	86%	12% (0.0 mm)		
08-03-24	0001	13	NW	0.5	2	1010	33	22	24	93%	14% (0.0 mm)	3	0.5 - 1.25
	0600	14	N	0.5	2	1011			22	94%	13% (0.0 mm)	4	1.25 - 2.5
	1200	11	N	0.5	2	1012			27	76%	12% (0.0 mm)	5	2.5 - 4.0
	1800	8	NNW	0.4	2	1009			25	86%	14% (0.0 mm)		
09-03-24	0001	13	NW	0.5	2	1010	33	22	24	94%	12% (0.0 mm)	6	4.0 - 6.0
	0600	11	N	0.5	2	1010			22	96%	14% (0.0 mm)	7	6.0 - 9.0
	1200	10	N	0.5	2	1012			27	73%	13% (0.0 mm)	8	9.0 - 14.0
	1800	8	SW	0.4	2	1009			25	85%	11% (0.0 mm)	9	Over 14.0
10-03-24	0001	9	NW	0.5	2	1010	33	22	24	92%	14% (0.0 mm)		
	0600	10	N	0.5	2	1011			23	93%	12% (0.0 mm)		
	1200	11	N	0.5	2	1010			27	78%	13% (0.0 mm)		
	1800	9	SSW	0.5	2	1009			25	84%	15% (0.0 mm)		

07 Mar 24 Thu (Probability 98%)

08 Mar 24 Fri (Probability 95%)

09 Mar 24 Sat (Probability 90%)

10 Mar 24 Sun (Probability 80%)



Significant wave height (m)

MARINE WEATHER FORECAST- 40 NM ESE OF PAYRA FAIRWAY (Lat 21° 07' N, Long 090° 45' E)

DATE : 07 to 14 March 2024


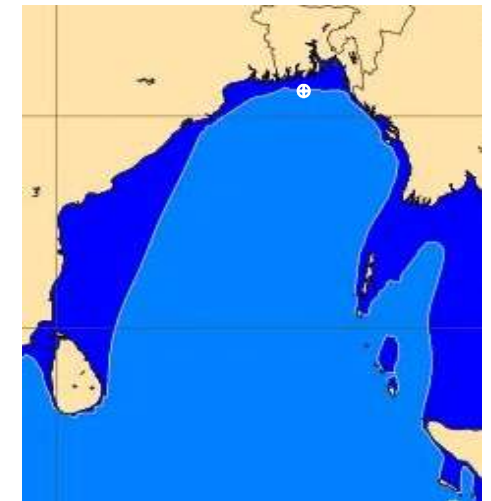
Date	Time	Max Wind Spd (kts)	Wind Direction	Wave Ht (m)	Sea State	Baro Pressure	Air Temp		Sea Surface Temp	Humidity (%)	Prob of Rain (%)	Sea State	Wave Ht (m)
							Max	Min					
11-03-24	0001	12	NW	0.5	2	1011	33	22	25	91%	13% (0.0 mm)	0	0
	0600	10	WNW	0.5	2	1012			24	94%	14% (0.0 mm)	1	0 - 0.1
	1200	11	NW	0.5	2	1011			27	71%	16% (0.0 mm)	2	0.1 - 0.5
	1800	9	WSW	0.4	2	1010			25	82%	12% (0.0 mm)	3	0.5 - 1.25
12-03-24	0001	10	WSW	0.5	2	1011	32	21	25	90%	14% (0.0 mm)	4	1.25 - 2.5
	0600	12	SW	0.5	2	1012			24	92%	16% (0.0 mm)	5	2.5 - 4.0
	1200	14	SW	0.4	2	1013			27	73%	14% (0.0 mm)	6	4.0 - 6.0
	1800	13	WSW	0.5	2	1010			25	84%	12% (0.0 mm)	7	6.0 - 9.0
13-03-24	0001	12	WSW	0.5	2	1011	32	21	25	91%	13% (0.0 mm)	8	9.0 - 14.0
	0600	14	SW	0.5	2	1012			24	93%	14% (0.0 mm)	9	Over 14.0
	1200	16	SSW	0.6	3	1011			27	73%	12% (0.0 mm)		
	1800	15	WSW	0.6	3	1010			25	82%	13% (0.0 mm)		
14-03-24	0001	12	WSW	0.5	2	1011	32	21	25	92%	14% (0.0 mm)		
	0600	14	SW	0.5	2	1012			24	94%	12% (0.0 mm)		
	1200	13	SSW	0.5	2	1011			27	75%	16% (0.0 mm)		
	1800	14	WSW	0.5	2	1010			25	83%	11% (0.0 mm)		

11 Mar 24 Mon (Probability 70%)

12 Mar 24 Tue (Probability 60%)

13 Mar 24 Wed (Probability 50%)

14 Mar 24 Thu (Probability 50%)



MARINE WEATHER FORECAST- 10 NM SOUTH OF MONGLA FAIRWAY (Lat 21° 16'N, Long 089° 34' E)

DATE : 07 to 14 March 2024

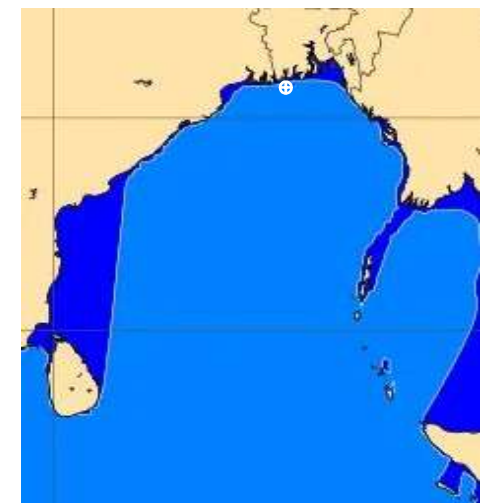
Date	Time	Max Wind Spd (kts)	Wind Direction	Wave Ht (m)	Sea State	Baro Pressure	Air Temp		Sea Surface Temp	Humidity (%)	Prob of Rain (%)	Sea State	Wave Ht (m)
							Max	Min					
07-03-24	0001	6	ESE	0.4	2	1012	32	21	24	91%	10% (0.0 mm)	0	0
	0600	8	NNW	0.5	2	1012			23	93%	12% (0.0 mm)	1	0 - 0.1
	1200	10	NNE	0.5	2	1013			27	72%	13% (0.0 mm)	2	0.1 - 0.5
	1800	7	SSW	0.4	2	1010			25	84%	14% (0.0 mm)	3	0.5 - 1.25
08-03-24	0001	6	WNW	0.4	2	1011	32	21	24	92%	12% (0.0 mm)	4	1.25 - 2.5
	0600	13	NNW	0.5	2	1010			23	93%	13% (0.0 mm)	5	2.5 - 4.0
	1200	5	NE	0.4	2	1012			27	72%	14% (0.0 mm)	6	4.0 - 6.0
	1800	10	SSW	0.5	2	1010			25	84%	11% (0.0 mm)	7	6.0 - 9.0
09-03-24	0001	4	WNW	0.4	2	1010	32	21	24	93%	12% (0.0 mm)	8	9.0 - 14.0
	0600	12	NW	0.5	2	1010			23	92%	13% (0.0 mm)	9	Over 14.0
	1200	6	NNE	0.4	2	1012			27	74%	12% (0.0 mm)		
	1800	11	SSW	0.5	2	1010			25	83%	14% (0.0 mm)		
10-03-24	0001	8	WNW	0.4	2	1010	32	21	24	92%	11% (0.0 mm)		
	0600	6	NW	0.4	2	1011			23	94%	13% (0.0 mm)		
	1200	7	SW	0.4	2	1010			27	73%	15% (0.0 mm)		
	1800	10	WSW	0.5	2	1009			25	86%	12% (0.0 mm)		

07 Mar 24 Thu (Probability 98%)

08 Mar 24 Fri (Probability 95%)

09 Mar 24 Sat (Probability 90%)

10 Mar 24 Sun (Probability 80%)



Significant wave height (m)

MARINE WEATHER FORECAST- 10 NM SOUTH OF MONGLA FAIRWAY (Lat 21° 16'N, Long 089° 34' E)

DATE : 07 to 14 March 2024

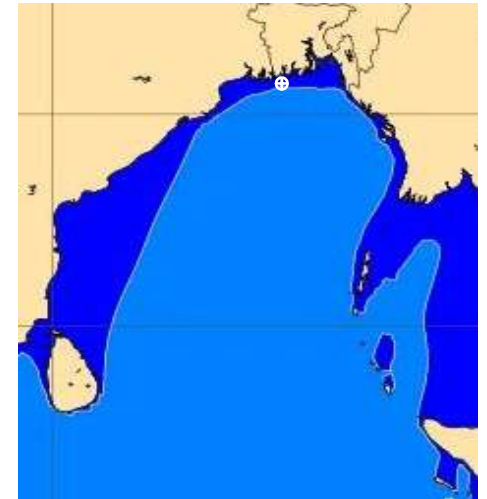
Date	Time	Max Wind Spd (kts)	W8nd Direction	Wave Ht (m)	Sea State	Baro Pressure	Air Temp		Sea Surface Temp	Humidity (%)	Prob of Rain (%)	Sea State	Wave Ht (m)
							Max	Min					
11-03-24	0001	8	SSW	0.5	2	1011	32	21	24	90%	14% (0.0 mm)	0	0
	0600	9	SW	0.4	2	1012			23	94%	13% (0.0 mm)	1	0 - 0.1
	1200	10	WNW	0.4	2	1013			27	73%	15% (0.0 mm)	2	0.1 - 0.5
	1800	11	WSW	0.5	2	1010			25	85%	12% (0.0 mm)		
12-03-24	0001	13	WSW	0.5	2	1011	32	21	24	96%	13% (0.0 mm)	3	0.5 - 1.25
	0600	14	SW	0.5	2	1011			23	93%	16% (0.0 mm)	4	1.25 - 2.5
	1200	15	WSW	0.6	3	1013			27	72%	14% (0.0 mm)	5	2.5 - 4.0
	1800	17	SSW	0.6	3	1010			25	84%	12% (0.0 mm)		
13-03-24	0001	19	SW	0.6	3	1011	32	21	24	92%	13% (0.0 mm)	6	4.0 - 6.0
	0600	18	SSW	0.6	3	1012			23	93%	11% (0.0 mm)	7	6.0 - 9.0
	1200	17	WSW	0.6	3	1011			27	74%	13% (0.0 mm)		
	1800	16	SSW	0.6	3	1010			25	82%	12% (0.0 mm)		
14-03-24	0001	18	SW	0.6	3	1011	32	21	24	91%	14% (0.0 mm)	8	9.0 - 14.0
	0600	17	SSW	0.6	3	1012			23	93%	12% (0.0 mm)	9	Over 14.0
	1200	15	WSW	0.6	3	1011			27	72%	13% (0.0 mm)		
	1800	16	SSW	0.6	3	1010			25	84%	15% (0.0 mm)		

11 Mar 24 Mon (Probability 70%)

12 Mar 24 Tue (Probability 60%)

13 Mar 24 Wed (Probability 50%)

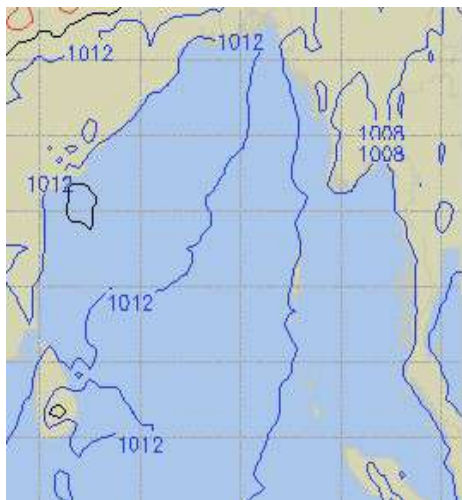
14 Mar 24 Thu (Probability 50%)



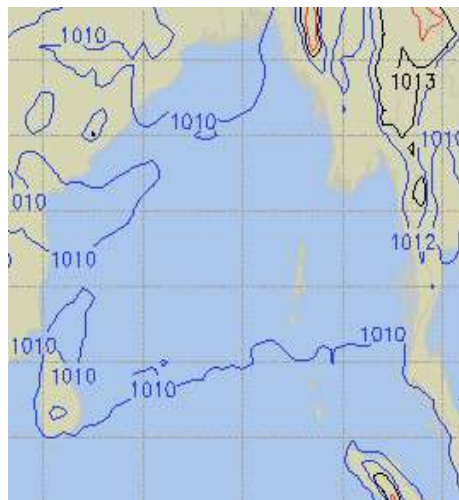
Significant wave height (m)

PREDICTED SURFACE PRESSURE FORECAST (07 to 13 March 2024)

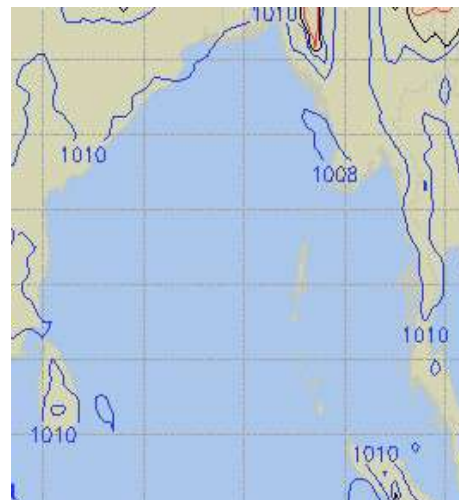
07 Mar 24 Thu (Probability 98%)



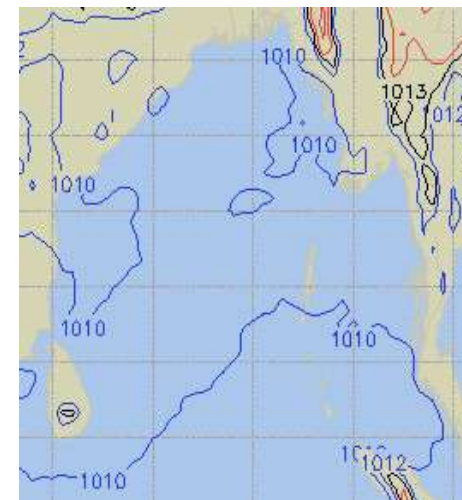
08 Mar 24 Fri (Probability 95%)



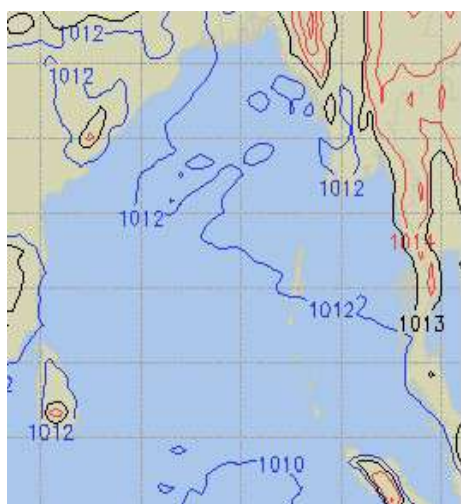
09 Mar 24 Sat (Probability 90%)



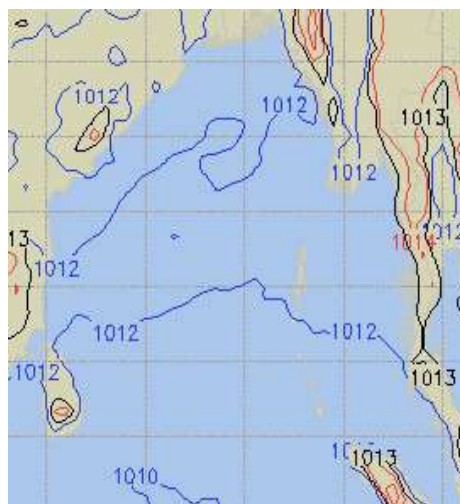
10 Mar 24 Sun (Probability 80%)



11 Mar 24 Mon (Probability 70%)



12 Mar 24 Tue (Probability 60%)



13 Mar 24 Wed (Probability 60%)

