

MARINE WEATHER FORECAST- NEAR AUTHORITY BUOY (Lat 22° 12'N, Long 091° 38'E)

DATE : 06 to 13 March 2024

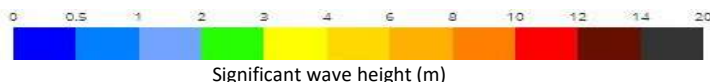
Date	Time	Max Wind Spd (kts)	Wind Direction	Wave Ht (m)	Sea State	Baro Pressure	Air Temp		Sea Surface Temp	Humidity (%)	Prob of Rain (%)	Sea State	Wave Ht (m)
							Max	Min					
06-03-24	0001	12	NNE	0.1	1	1012	32	21	23	93%	15% (0.0 mm)	0	0
	0600	10	NE	0.1	1	1012			22	96%	13% (0.0 mm)	1	0 - 0.1
	1200	13	WNW	0.1	1	1013			27	71%	14% (0.0 mm)	2	0.1 - 0.5
	1800	16	WNW	0.1	1	1009			25	84%	12% (0.0 mm)	3	0.5 - 1.25
07-03-24	0001	15	NNE	0.1	1	1011	33	21	24	90%	11% (0.0 mm)	4	1.25 - 2.5
	0600	9	NNE	0.1	1	1011			22	94%	12% (0.0 mm)	5	2.5 - 4.0
	1200	13	WNW	0.1	1	1012			27	72%	13% (0.0 mm)	6	4.0 - 6.0
	1800	12	WNW	0.1	1	1009			25	83%	10% (0.0 mm)	7	6.0 - 9.0
08-03-24	0001	11	NNE	0.1	1	1010	33	21	24	92%	12% (0.0 mm)	8	9.0 - 14.0
	0600	10	N	0.1	1	1010			22	93%	11% (0.0 mm)	9	Over 14.0
	1200	11	NW	0.1	1	1011			26	72%	13% (0.0 mm)		
	1800	14	WNW	0.1	1	1008			24	85%	12% (0.0 mm)		
09-03-24	0001	12	NNE	0.1	1	1010	32	21	24	91%	14% (0.0 mm)		
	0600	11	N	0.1	1	1011			22	93%	13% (0.0 mm)		
	1200	13	WNW	0.1	1	1010			26	73%	15% (0.0 mm)		
	1800	10	WNW	0.1	1	1008			25	84%	11% (0.0 mm)		

06 Mar 24 Wed (Probability 98%)

07 Mar 24 Thu (Probability 95%)

08 Mar 24 Fri (Probability 90%)

09 Mar 24 Sat (Probability 80%)



MARINE WEATHER FORECAST- NEAR AUTHORITY BUOY (Lat 22° 12'N, Long 091° 38'E)

DATE : 06 to 13 March 2024


Date	Time	Max Wind Spd (kts)	Wind Direction	Wave Ht (m)	Sea State	Baro Pressure	Air Temp		Sea Surface Temp	Humidity (%)	Prob of Rain (%)	Sea State	Wave Ht (m)
							Max	Min					
10-03-24	0001	8	N	0.1	1	1011	32	21	22	90%	10% (0.0 mm)	0	0
	0600	10	NE	0.1	1	1011			21	94%	12% (0.0 mm)	1	0 - 0.1
	1200	10	W	0.1	1	1013			26	73%	13% (0.0 mm)	2	0.1 - 0.5
	1800	11	W	0.1	1	1010			24	84%	14% (0.0 mm)	3	0.5 - 1.25
11-03-24	0001	7	NNE	0.1	1	1013	32	21	23	90%	11% (0.0 mm)	4	1.25 - 2.5
	0600	7	ENE	0.1	1	1012			22	94%	10% (0.0 mm)	5	2.5 - 4.0
	1200	8	W	0.1	1	1014			25	73%	12% (0.0 mm)	6	4.0 - 6.0
	1800	9	SW	0.1	1	1010			24	85%	14% (0.0 mm)	7	6.0 - 9.0
12-03-24	0001	5	ESE	0.1	1	1011	32	21	23	90%	11% (0.0 mm)	8	9.0 - 14.0
	0600	6	ENE	0.1	1	1012			22	94%	10% (0.0 mm)	9	Over 14.0
	1200	10	SW	0.1	1	1013			25	73%	12% (0.0 mm)		
	1800	12	SSW	0.1	1	1010			24	85%	14% (0.0 mm)		
13-03-24	0001	8	ESE	0.1	1	1011	32	21	23	93%	13% (0.0 mm)		
	0600	9	ENE	0.1	1	1012			22	95%	14% (0.0 mm)		
	1200	7	SW	0.1	1	1011			25	72%	12% (0.0 mm)		
	1800	8	SSW	0.1	1	1010			24	83%	13% (0.0 mm)		

10 Mar 24 Sun (Probability 70%)

11 Mar 24 Mon (Probability 60%)

12 Mar 24 Tue (Probability 50%)

13 Mar 24 Wed (Probability 50%)



MARINE WEATHER FORECAST- 20 NM WEST OF ELEPHANT POINT (Lat 21° 10'N, Long 091° 42'E)

DATE : 06 to 13 March 2024


Date	Time	Max Wind Spd (kts)	Wind Direction	Wave Ht (m)	Sea State	Baro Pressure	Air Temp		Sea Surface Temp	Humidity (%)	Prob of Rain (%)	Sea State	Wave Ht (m)
							Max	Min					
06-03-24	0001	19	N	0.6	3	1012	32	21	23	91%	15% (0.0 mm)	0	0
	0600	18	NNE	0.6	3	1011			22	93%	13% (0.0 mm)	1	0 - 0.1
	1200	17	NNW	0.6	3	1013			26	82%	11% (0.0 mm)	2	0.1 - 0.5
	1800	19	NW	0.5	2	1009			24	84%	12% (0.0 mm)	3	0.5 - 1.25
07-03-24	0001	16	N	0.6	3	1011	32	21	23	91%	13% (0.0 mm)	4	1.25 - 2.5
	0600	18	N	0.6	3	1010			22	93%	11% (0.0 mm)	5	2.5 - 4.0
	1200	20	NNW	0.6	3	1011			26	81%	12% (0.0 mm)	6	4.0 - 6.0
	1800	20	NW	0.6	3	1009			24	84%	13% (0.0 mm)	7	6.0 - 9.0
08-03-24	0001	19	NNW	0.5	2	1009	32	22	24	93%	15% (0.0 mm)	8	9.0 - 14.0
	0600	14	N	0.5	2	1010			23	95%	12% (0.0 mm)	9	Over 14.0
	1200	15	NW	0.5	2	1011			26	82%	15% (0.0 mm)		
	1800	18	NW	0.6	3	1008			24	84%	16% (0.0 mm)		
09-03-24	0001	17	NNW	0.5	2	1009	32	21	24	92%	12% (0.0 mm)		
	0600	16	NW	0.5	2	1010			27	93%	13% (0.0 mm)		
	1200	15	NW	0.5	2	1010			24	81%	14% (0.0 mm)		
	1800	13	NNW	0.5	2	1008			25	85%	10% (0.0 mm)		

06 Mar 24 Wed (Probability 98%)

07 Mar 24 Thu (Probability 95%)

08 Mar 24 Fri (Probability 90%)

09 Mar 24 Sat (Probability 80%)



MARINE WEATHER FORECAST- 20 NM WEST OF ELEPHANT POINT (Lat 21° 10' N, Long 091° 42' E)

DATE : 06 to 13 March 2024


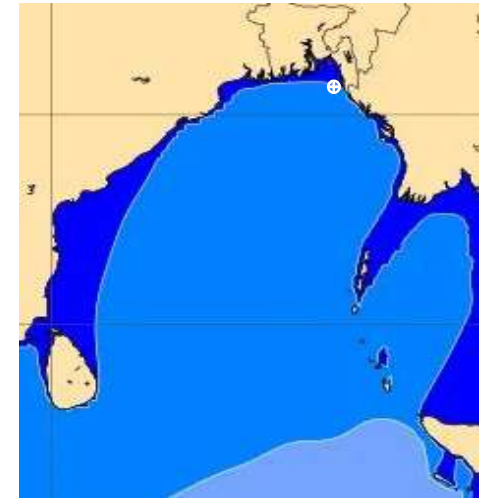
Date	Time	Max Wind Spd (kts)	Wind Direction	Wave Ht (m)	Sea State	Baro Pressure	Air Temp		Sea Surface Temp	Humidity (%)	Prob of Rain (%)	Sea State	Wave Ht (m)
							Max	Min					
10-03-24	0001	13	NNW	0.5	2	1010	32	21	24	94%	12% (0.0 mm)	0	0
	0600	12	NE	0.5	2	1011			23	96%	13% (0.0 mm)	1	0 - 0.1
	1200	14	NW	0.5	2	1003			26	72%	15% (0.0 mm)	2	0.1 - 0.5
	1800	11	WNW	0.5	2	1000			25	83%	14% (0.0 mm)	3	0.5 - 1.25
11-03-24	0001	12	WNW	0.5	2	1010	32	21	24	93%	11% (0.0 mm)	4	1.25 - 2.5
	0600	8	N	0.4	2	1011			23	92%	12% (0.0 mm)	5	2.5 - 4.0
	1200	11	NW	0.5	2	1010			26	71%	10% (0.0 mm)	6	4.0 - 6.0
	1800	12	WNW	0.5	2	1011			25	83%	15% (0.0 mm)	7	6.0 - 9.0
12-03-24	0001	12	WNW	0.5	2	1011	32	21	24	92%	13% (0.0 mm)	8	9.0 - 14.0
	0600	5	E	0.4	2	1012			23	94%	16% (0.0 mm)	9	Over 14.0
	1200	6	WSW	0.4	2	1011			26	73%	12% (0.0 mm)		
	1800	10	WSW	0.5	2	1010			25	86%	14% (0.0 mm)		
13-03-24	0001	9	WNW	0.4	2	1010	32	21	24	90%	13% (0.0 mm)		
	0600	10	NE	0.5	2	1011			23	93%	14% (0.0 mm)		
	1200	11	SW	0.5	2	1010			26	72%	12% (0.0 mm)		
	1800	13	WSW	0.5	2	1009			25	84%	16% (0.0 mm)		

10 Mar 24 Sun (Probability 70%)

11 Mar 24 Mon (Probability 60%)

12 Mar 24 Tue (Probability 50%)

13 Mar 24 Wed (Probability 50%)



MARINE WEATHER FORECAST- 15 NM WEST OF ST. MARTIN'S LIGHT HOUSE (Lat 20° 37'N, Long 092° 03' E)

DATE : 06 to 13 March 2024


Date	Time	Max Wind Spd (kts)	Wind Direction	Wave Ht (m)	Sea State	Baro Pressure	Air Temp		Sea Surface Temp	Humidity (%)	Prob of Rain(%)	Sea State	Wave Ht (m)
							Max	Min					
06-03-24	0001	18	NNW	0.6	3	1011	32	21	24	90%	13% (0.0 mm)	0	0
	0600	22	N	0.7	3	1010			23	91%	12% (0.0 mm)	1	0 - 0.1
	1200	20	NNW	0.7	3	1013			26	72%	14% (0.0 mm)	2	0.1 - 0.5
	1800	23	NW	0.8	3	1009			24	83%	13% (0.0 mm)	3	0.5 - 1.25
07-03-24	0001	24	NNW	0.8	3	1010	32	20	24	93%	11% (0.0 mm)	4	1.25 - 2.5
	0600	23	NNW	0.8	3	1008			24	94%	13% (0.0 mm)	5	2.5 - 4.0
	1200	22	NNW	0.8	3	1011			27	74%	10% (0.0 mm)	6	4.0 - 6.0
	1800	26	NW	0.8	3	1008			25	83%	14% (0.0 mm)	7	6.0 - 9.0
08-03-24	0001	21	NNW	0.7	3	1009	32	21	24	91%	11% (0.0 mm)	8	9.0 - 14.0
	0600	23	NNW	0.8	3	1008			23	93%	13% (0.0 mm)	9	Over 14.0
	1200	20	NNW	0.7	3	1010			26	72%	14% (0.0 mm)		
	1800	21	NW	0.7	3	1008			24	84%	12% (0.0 mm)		
09-03-24	0001	20	NNW	0.7	3	1010	32	21	24	92%	10% (0.0 mm)		
	0600	19	NW	0.7	3	1009			23	93%	14% (0.0 mm)		
	1200	23	NW	0.8	3	1010			26	71%	12% (0.0 mm)		
	1800	21	NNW	0.7	3	1008			24	84%	13% (0.0 mm)		

06 Mar 24 Wed (Probability 98%)

07 Mar 24 Thu (Probability 95%)

08 Mar 24 Fri (Probability 90%)

09 Mar 24 Sat (Probability 80%)



MARINE WEATHER FORECAST- 15 NM WEST OF ST. MARTIN'S LIGHT HOUSE (Lat 20° 37'N, Long 092° 03' E)

DATE : 06 to 13 March 2024


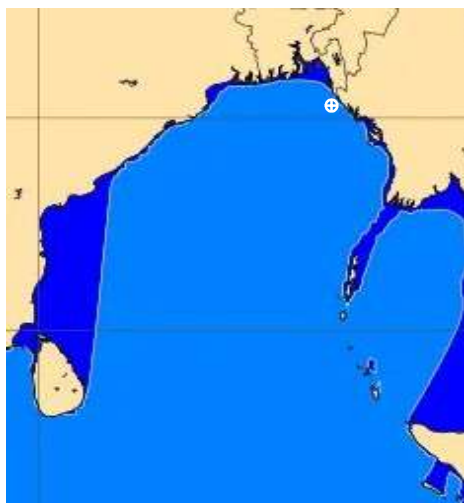
Date	Time	Max Wind Spd (kts)	Wind Direction	Wave Ht (m)	Sea State	Baro Pressure	Air Temp		Sea Surface Temp	Humidity (%)	Prob of Rain (%)	Sea State	Wave Ht (m)
							Max	Min					
10-03-24	0001	14	NW	0.5	2	1010	32	21	23	93%	13% (0.0 mm)	0	0
	0600	18	N	0.6	3	1000			22	94%	14% (0.0 mm)	1	0 - 0.1
	1200	14	NW	0.5	2	1013			27	72%	12% (0.0 mm)	2	0.1 - 0.5
	1800	20	WNW	0.6	3	1010			24	86%	16% (0.0 mm)	3	0.5 - 1.25
11-03-24	0001	19	WNW	0.6	3	1011	32	20	23	94%	11% (0.0 mm)	4	1.25 - 2.5
	0600	14	N	0.5	2	1011			22	95%	12% (0.0 mm)	5	2.5 - 4.0
	1200	13	NNW	0.5	2	1012			27	72%	13% (0.0 mm)	6	4.0 - 6.0
	1800	17	WNW	0.6	3	1011			24	86%	14% (0.0 mm)	7	6.0 - 9.0
12-03-24	0001	16	WNW	0.6	3	1012	32	21	23	92%	13% (0.0 mm)	8	9.0 - 14.0
	0600	7	NNE	0.5	2	1010			22	94%	14% (0.0 mm)	9	Over 14.0
	1200	6	NNW	0.5	2	1013			27	73%	12% (0.0 mm)		
	1800	11	WNW	0.5	2	1010			24	86%	16% (0.0 mm)		
13-03-24	0001	12	WNW	0.5	2	1011	32	21	23	91%	14% (0.0 mm)		
	0600	9	NNE	0.5	2	1010			22	94%	12% (0.0 mm)		
	1200	10	NW	0.5	2	1011			27	72%	13% (0.0 mm)		
	1800	12	WNW	0.5	2	1010			24	86%	15% (0.0 mm)		

10 Mar 24 Sun (Probability 70%)

11 Mar 24 Mon (Probability 60%)

12 Mar 24 Tue (Probability 50%)

13 Mar 24 Wed (Probability 50%)



Significant wave height (m)

MARINE WEATHER FORECAST- 40 NM ESE OF PAYRA FAIRWAY (Lat 21° 07' N, Long 090° 45' E)

DATE : 06 to 13 March 2024

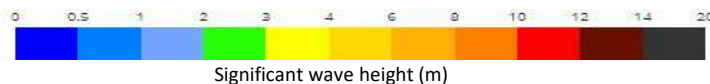
Date	Time	Max Wind Spd (kts)	Wind Direction	Wave Ht (m)	Sea State	Baro Pressure	Air Temp		Sea Surface Temp	Humidity (%)	Prob of Rain (%)	Sea State	Wave Ht (m)
							Max	Min					
06-03-24	0001	7	N	0.4	2	1012	32	21	23	93%	15% (0.0 mm)	0	0
	0600	12	N	0.5	2	1011			22	96%	13% (0.0 mm)	1	0 - 0.1
	1200	12	N	0.5	2	1013			25	82%	14% (0.0 mm)	2	0.1 - 0.5
	1800	6	NNE	0.4	2	1010			24	84%	12% (0.0 mm)	3	0.5 - 1.25
07-03-24	0001	7	NW	0.4	2	1011	33	22	24	91%	13% (0.0 mm)	4	1.25 - 2.5
	0600	13	N	0.5	2	1010			22	93%	15% (0.0 mm)	5	2.5 - 4.0
	1200	14	N	0.5	2	1012			26	83%	16% (0.0 mm)	6	4.0 - 6.0
	1800	7	NW	0.4	2	1009			24	84%	12% (0.0 mm)	7	6.0 - 9.0
08-03-24	0001	11	NW	0.5	2	1010	33	22	23	92%	14% (0.0 mm)	8	9.0 - 14.0
	0600	13	NNW	0.5	2	1010			22	94%	13% (0.0 mm)	9	Over 14.0
	1200	9	N	0.4	2	1012			26	83%	12% (0.0 mm)		
	1800	7	NNW	0.4	2	1009			24	86%	14% (0.0 mm)		
09-03-24	0001	8	NW	0.4	2	1010	33	22	23	94%	12% (0.0 mm)		
	0600	9	NNW	0.5	2	1011			22	96%	14% (0.0 mm)		
	1200	10	N	0.5	2	1010			26	83%	13% (0.0 mm)		
	1800	7	NNW	0.4	2	1009			24	85%	11% (0.0 mm)		

06 Mar 24 Wed (Probability 98%)

07 Mar 24 Thu (Probability 95%)

08 Mar 24 Fri (Probability 90%)

09 Mar 24 Sat (Probability 80%)



MARINE WEATHER FORECAST- 40 NM ESE OF PAYRA FAIRWAY (Lat 21° 07' N, Long 090° 45' E)

DATE : 06 to 13 March 2024


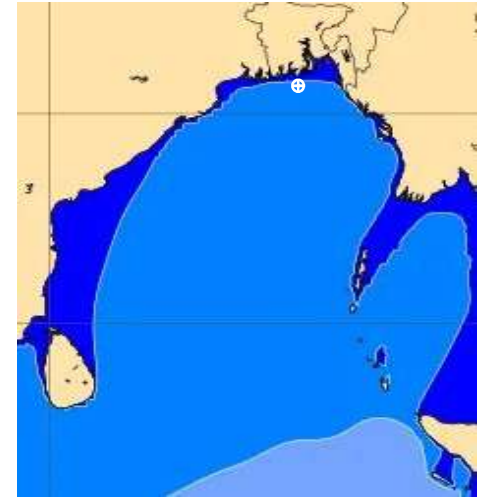
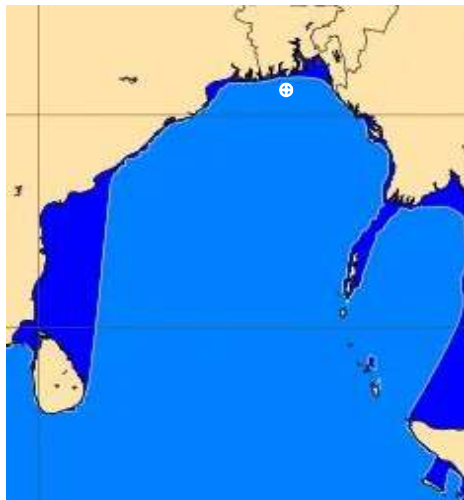
Date	Time	Max Wind Spd (kts)	Wind Direction	Wave Ht (m)	Sea State	Baro Pressure	Air Temp		Sea Surface Temp	Humidity (%)	Prob of Rain (%)	Sea State	Wave Ht (m)
							Max	Min					
10-03-24	0001	10	WNW	0.5	2	1011	33	22	25	92%	13% (0.0 mm)	0	0
	0600	5	NNW	0.4	2	1011			24	94%	15% (0.0 mm)	1	0 - 0.1
	1200	7	N	0.5	2	1013			27	83%	14% (0.0 mm)	2	0.1 - 0.5
	1800	7	SSW	0.4	2	1011			25	86%	16% (0.0 mm)	3	0.5 - 1.25
11-03-24	0001	6	W	0.4	2	1012	33	22	25	92%	12% (0.0 mm)	4	1.25 - 2.5
	0600	11	WNW	0.5	2	1012			24	94%	14% (0.0 mm)	5	2.5 - 4.0
	1200	8	NW	0.4	2	1013			27	83%	13% (0.0 mm)	6	4.0 - 6.0
	1800	6	WSW	0.4	2	1011			25	86%	14% (0.0 mm)	7	6.0 - 9.0
12-03-24	0001	8	WSW	0.4	2	1011	32	21	25	90%	12% (0.0 mm)	8	9.0 - 14.0
	0600	10	SW	0.5	2	1011			24	92%	13% (0.0 mm)	9	Over 14.0
	1200	11	SW	0.5	2	1013			27	83%	14% (0.0 mm)		
	1800	14	SSW	0.5	2	1010			25	84%	12% (0.0 mm)		
13-03-24	0001	13	WSW	0.5	2	1011	32	21	25	91%	13% (0.0 mm)		
	0600	15	SW	0.5	2	1012			24	93%	14% (0.0 mm)		
	1200	12	SSW	0.5	2	1011			27	82%	12% (0.0 mm)		
	1800	10	WSW	0.5	2	1010			25	86%	13% (0.0 mm)		

10 Mar 24 Sun (Probability 70%)

11 Mar 24 Mon (Probability 60%)

12 Mar 24 Tue (Probability 50%)

13 Mar 24 Wed (Probability 50%)



MARINE WEATHER FORECAST- 10 NM SOUTH OF MONGLA FAIRWAY (Lat 21° 16'N, Long 089° 34' E)

DATE : 06 to 13 March 2024

Date	Time	Max Wind Spd (kts)	Wind Direction	Wave Ht (m)	Sea State	Baro Pressure	Air Temp		Sea Surface Temp	Humidity (%)	Prob of Rain (%)	Sea State	Wave Ht (m)
							Max	Min					
06-03-24	0001	5	N	0.4	2	1012	32	21	24	93%	13% (0.0 mm)	0	0
	0600	10	NNW	0.5	2	1012			24	94%	14% (0.0 mm)	1	0 - 0.1
	1200	11	NNE	0.5	2	1013			26	76%	12% (0.0 mm)	2	0.1 - 0.5
	1800	5	SW	0.4	2	1010			25	83%	13% (0.0 mm)	3	0.5 - 1.25
07-03-24	0001	6	SSW	0.4	2	1011	32	21	24	95%	16% (0.0 mm)	4	1.25 - 2.5
	0600	9	NNW	0.5	2	1010			24	91%	12% (0.0 mm)	5	2.5 - 4.0
	1200	5	N	0.4	2	1012			27	73%	14% (0.0 mm)	6	4.0 - 6.0
	1800	12	SSW	0.5	2	1010			25	84%	12% (0.0 mm)	7	6.0 - 9.0
08-03-24	0001	5	W	0.4	2	1010	32	21	24	93%	11% (0.0 mm)	8	9.0 - 14.0
	0600	16	NW	0.5	2	1010			24	94%	12% (0.0 mm)	9	Over 14.0
	1200	4	NE	0.4	2	1012			27	72%	13% (0.0 mm)		
	1800	7	SSW	0.4	2	1010			25	86%	12% (0.0 mm)		
09-03-24	0001	5	SW	0.4	2	1010	32	21	24	91%	14% (0.0 mm)		
	0600	7	SSW	0.4	2	1011			24	93%	13% (0.0 mm)		
	1200	6	SW	0.4	2	1010			27	72%	15% (0.0 mm)		
	1800	8	WSW	0.5	2	1009			25	84%	14% (0.0 mm)		

06 Mar 24 Wed (Probability 98%)

07 Mar 24 Thu (Probability 95%)

08 Mar 24 Fri (Probability 90%)

09 Mar 24 Sat (Probability 80%)



MARINE WEATHER FORECAST- 10 NM SOUTH OF MONGLA FAIRWAY (Lat 21° 16'N, Long 089° 34'E)

DATE : 06 to 13 March 2024

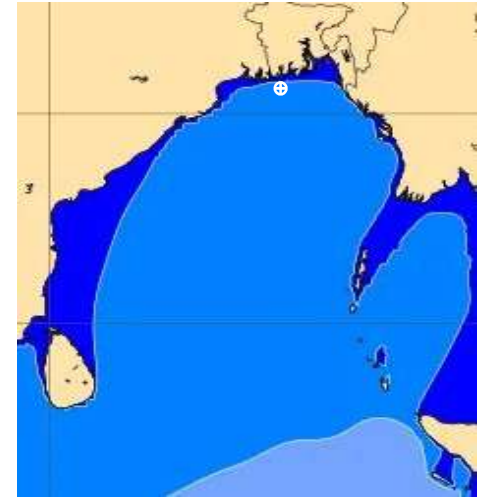
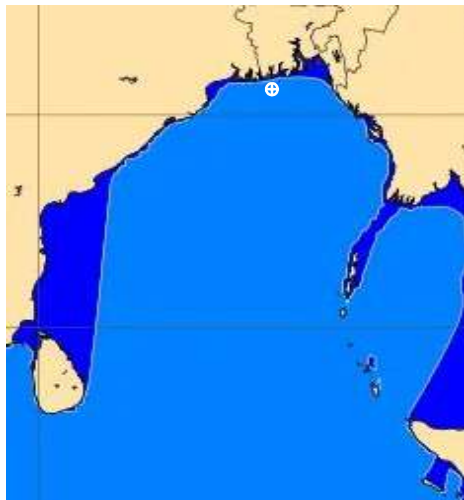
Date	Time	Max Wind Spd (kts)	W8nd Direction	Wave Ht (m)	Sea State	Baro Pressure	Air Temp		Sea Surface Temp	Humidity (%)	Prob of Rain (%)	Sea State	Wave Ht (m)
							Max	Min					
10-03-24	0001	4	S	0.4	2	1011	32	22	21	92%	13% (0.0 mm)	0	0
	0600	11	NW	0.5	2	1011			22	96%	14% (0.0 mm)	1	0 - 0.1
	1200	6	NW	0.4	2	1013			26	73%	12% (0.0 mm)	2	0.1 - 0.5
	1800	12	SW	0.5	2	1011			24	84%	15% (0.0 mm)	3	0.5 - 1.25
11-03-24	0001	9	SSW	0.5	2	1012	32	21	21	92%	11% (0.0 mm)	4	1.25 - 2.5
	0600	8	W	0.4	2	1013			22	96%	13% (0.0 mm)	5	2.5 - 4.0
	1200	8	WNW	0.4	2	1014			26	73%	12% (0.0 mm)	6	4.0 - 6.0
	1800	10	SW	0.5	2	1011			24	86%	10% (0.0 mm)	7	6.0 - 9.0
12-03-24	0001	15	SW	0.5	2	1011	32	21	21	90%	11% (0.0 mm)	8	9.0 - 14.0
	0600	16	SW	0.5	2	1011			22	93%	10% (0.0 mm)	9	Over 14.0
	1200	17	SW	0.5	2	1013			26	72%	12% (0.0 mm)		
	1800	19	SSW	0.6	3	1010			24	84%	10% (0.0 mm)		
13-03-24	0001	17	SW	0.6	3	1011	32	21	21	92%	11% (0.0 mm)		
	0600	15	SSW	0.5	2	1012			22	93%	12% (0.0 mm)		
	1200	16	WSW	0.6	3	1011			26	74%	13% (0.0 mm)		
	1800	18	SSW	0.6	3	1010			24	82%	12% (0.0 mm)		

10 Mar 24 Sun (Probability 70%)

11 Mar 24 Mon (Probability 60%)

12 Mar 24 Tue (Probability 50%)

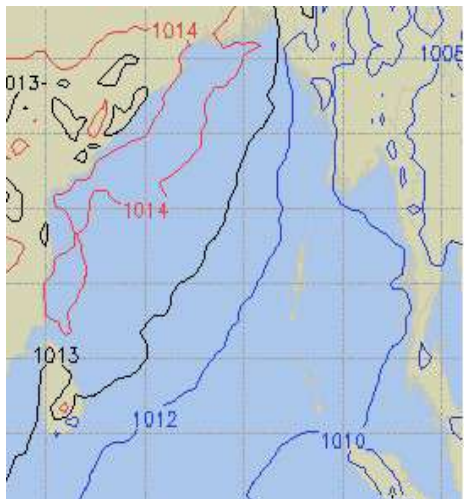
13 Mar 24 Wed (Probability 50%)



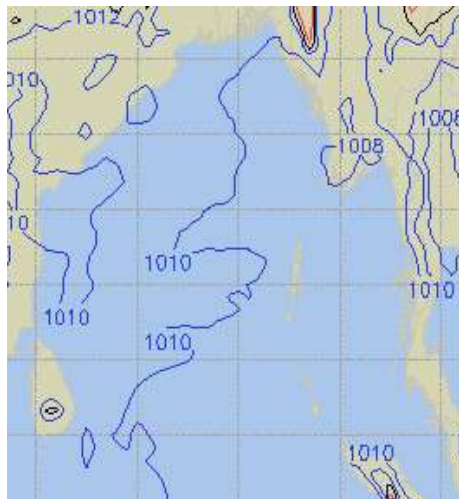
Significant wave height (m)

PREDICTED SURFACE PRESSURE FORECAST (06 to 12 March 2024)

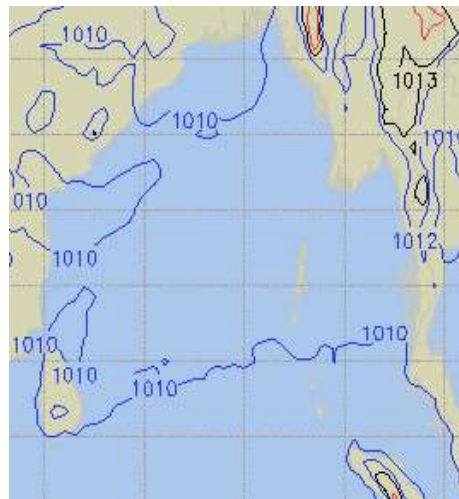
06 Mar 24 Wed (Probability 98%)



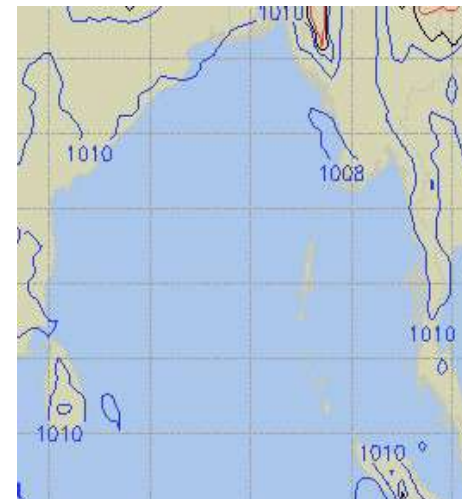
07 Mar 24 Thu (Probability 95%)



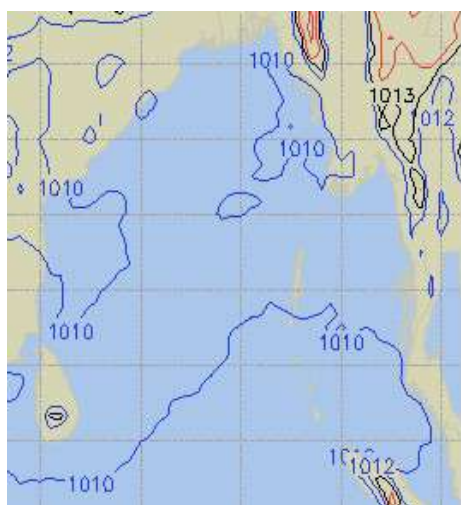
08 Mar 24 Fri (Probability 90%)



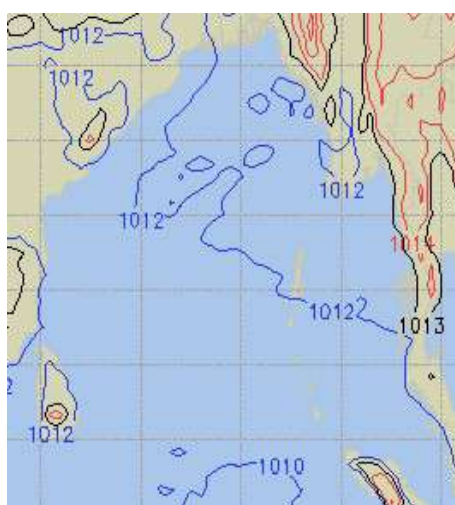
09 Mar 24 Sat (Probability 80%)



10 Mar 24 Sun (Probability 70%)



11 Mar 24 Mon (Probability 60%)



12 Mar 24 Tue (Probability 60%)

