

**MARINE WEATHER FORECAST- NEAR AUTHORITY BUOY (Lat 22° 12'N, Long 091° 38'E)**

**DATE : 04 to 11 March 2024**


Date	Time	Max Wind Spd (kts)	Wind Direction	Wave Ht (m)	Sea State	Baro Pressure	Air Temp		Sea Surface Temp	Humidity (%)	Prob of Rain (%)	Sea State	Wave Ht (m)
							Max	Min					
04-03-24	0001	11	NE	0.1	1	1012	32	21	23	92%	12% (0.0 mm)	0	0
	0600	9	NNE	0.1	1	1012			22	94%	13% (0.0 mm)	1	0 - 0.1
	1200	11	WNW	0.1	1	1011			26	73%	15% (0.0 mm)	2	0.1 - 0.5
	1800	13	WNW	0.1	1	1010			24	85%	14% (0.0 mm)	3	0.5 - 1.25
05-03-24	0001	9	WNW	0.1	1	1012	32	21	24	91%	13% (0.0 mm)	4	1.25 - 2.5
	0600	6	ENE	0.1	1	1012			22	93%	16% (0.0 mm)	5	2.5 - 4.0
	1200	10	WNW	0.1	1	1013			27	72%	14% (0.0 mm)	6	4.0 - 6.0
	1800	5	WSW	0.1	1	1009			24	85%	12% (0.0 mm)	7	6.0 - 9.0
06-03-24	0001	4	N	0.1	1	1010	32	21	24	91%	13% (0.0 mm)	8	9.0 - 14.0
	0600	5	NNE	0.1	1	1010			22	93%	14% (0.0 mm)	9	Over 14.0
	1200	9	W	0.1	1	1011			26	72%	10% (0.0 mm)		
	1800	12	WNW	0.1	1	1008			24	85%	12% (0.0 mm)		
07-03-24	0001	6	WNW	0.1	1	1010	32	21	24	90%	13% (0.0 mm)		
	0600	9	NNE	0.1	1	1011			22	94%	10% (0.0 mm)		
	1200	8	NW	0.1	1	1010			26	72%	14% (0.0 mm)		
	1800	10	WNW	0.1	1	1008			24	83%	11% (0.0 mm)		

**04 Mar 24 Mon (Probability 98%)**

**05 Mar 24 Tue (Probability 95%)**

**06 Mar 24 Wed (Probability 90%)**

**07 Mar 24 Thu (Probability 80%)**



**MARINE WEATHER FORECAST- NEAR AUTHORITY BUOY (Lat 22° 12'N, Long 091° 38'E)**

**DATE : 04 to 11 March 2024**


Date	Time	Max Wind Spd (kts)	Wind Direction	Wave Ht (m)	Sea State	Baro Pressure	Air Temp		Sea Surface Temp	Humidity (%)	Prob of Rain (%)	Sea State	Wave Ht (m)
							Max	Min					
08-03-24	0001	12	NE	0.1	1	1009	32	21	23	93%	15% (0.0 mm)	0	0
	0600	9	NNE	0.1	1	1010			22	94%	13% (0.0 mm)	1	0 - 0.1
	1200	11	NW	0.1	1	1011			25	71%	12% (0.0 mm)	2	0.1 - 0.5
	1800	12	WNW	0.1	1	1007			24	83%	11% (0.0 mm)	3	0.5 - 1.25
09-03-24	0001	17	NNE	0.1	1	1009	32	21	22	92%	12% (0.0 mm)	4	1.25 - 2.5
	0600	13	ENE	0.1	1	1009			21	95%	13% (0.0 mm)	5	2.5 - 4.0
	1200	12	WNW	0.1	1	1011			26	73%	14% (0.0 mm)	6	4.0 - 6.0
	1800	14	WNW	0.1	1	1008			24	85%	12% (0.0 mm)	7	6.0 - 9.0
10-03-24	0001	9	NE	0.1	1	1010	32	21	23	91%	11% (0.0 mm)	8	9.0 - 14.0
	0600	7	ENE	0.1	1	1010			22	92%	13% (0.0 mm)	9	Over 14.0
	1200	10	WNW	0.1	1	1012			25	73%	15% (0.0 mm)		
	1800	8	W	0.1	1	1009			24	84%	10% (0.0 mm)		
11-03-24	0001	10	NNE	0.1	1	1010	32	21	23	92%	12% (0.0 mm)		
	0600	8	ENE	0.1	1	1011			22	93%	11% (0.0 mm)		
	1200	9	NW	0.1	1	1010			25	72%	10% (0.0 mm)		
	1800	7	WNW	0.1	1	1008			24	85%	13% (0.0 mm)		

**08 Mar 24 Fri (Probability 70%)**

**09 Mar 24 Sat (Probability 60%)**

**10 Mar 24 Sun (Probability 50%)**

**11 Mar 24 Mon (Probability 50%)**



# MARINE WEATHER FORECAST- 20 NM WEST OF ELEPHANT POINT (Lat 21° 10'N, Long 091° 42'E)

**DATE : 04 to 11 March 2024**


Date	Time	Max Wind Spd (kts)	Wind Direction	Wave Ht (m)	Sea State	Baro Pressure	Air Temp		Sea Surface Temp	Humidity (%)	Prob of Rain (%)	Sea State	Wave Ht (m)
							Max	Min					
04-03-24	0001	15	NNW	0.5	2	1012	32	21	23	93%	13% (0.0 mm)	0	0
	0600	11	NNE	0.4	2	1011			22	94%	14% (0.0 mm)	1	0 - 0.1
	1200	15	NW	0.5	2	1012			26	82%	12% (0.0 mm)	2	0.1 - 0.5
	1800	14	NW	0.5	2	1010			24	83%	13% (0.0 mm)	3	0.5 - 1.25
05-03-24	0001	17	WNW	0.5	2	1012	32	21	23	92%	10% (0.0 mm)	4	1.25 - 2.5
	0600	9	NNE	0.4	2	1012			22	93%	12% (0.0 mm)	5	2.5 - 4.0
	1200	13	NW	0.5	2	1013			26	80%	11% (0.0 mm)	6	4.0 - 6.0
	1800	8	NW	0.4	2	1009			24	84%	13% (0.0 mm)	7	6.0 - 9.0
06-03-24	0001	12	WNW	0.5	2	1010	32	22	24	92%	12% (0.0 mm)	8	9.0 - 14.0
	0600	10	NNW	0.5	2	1012			23	94%	10% (0.0 mm)	9	Over 14.0
	1200	9	NW	0.4	2	1011			26	83%	14% (0.0 mm)		
	1800	12	NNW	0.5	2	1008			24	86%	12% (0.0 mm)		
07-03-24	0001	10	NNW	0.5	2	1010	32	21	24	91%	13% (0.0 mm)		
	0600	9	NW	0.4	2	1011			27	93%	12% (0.0 mm)		
	1200	8	NNW	0.4	2	1010			24	81%	14% (0.0 mm)		
	1800	10	WNW	0.5	2	1008			25	84%	13% (0.0 mm)		

**04 Mar 24 Mon (Probability 98%)**

**05 Mar 24 Tue (Probability 95%)**

**06 Mar 24 Wed (Probability 90%)**

**07 Mar 24 Thu (Probability 80%)**



**MARINE WEATHER FORECAST- 20 NM WEST OF ELEPHANT POINT (Lat 21° 10'N, Long 091° 42'E)**

**DATE : 04 to 11 March 2024**


Date	Time	Max Wind Spd (kts)	Wind Direction	Wave Ht (m)	Sea State	Baro Pressure	Air Temp		Sea Surface Temp	Humidity (%)	Prob of Rain (%)	Sea State	Wave Ht (m)
							Max	Min					
08-03-24	0001	14	N	0.5	2	1009	32	21	24	90%	11% (0.0 mm)	0	0
	0600	17	NNE	0.5	2	1009			23	93%	13% (0.0 mm)	1	0 - 0.1
	1200	19	NW	0.5	2	1010			26	74%	12% (0.0 mm)	2	0.1 - 0.5
	1800	13	NW	0.5	2	1008			24	86%	15% (0.0 mm)	3	0.5 - 1.25
09-03-24	0001	11	N	0.4	2	1009	32	21	24	92%	11% (0.0 mm)	4	1.25 - 2.5
	0600	16	NE	0.5	2	1009			23	93%	13% (0.0 mm)	5	2.5 - 4.0
	1200	17	NW	0.5	2	1011			25	71%	12% (0.0 mm)	6	4.0 - 6.0
	1800	15	NW	0.5	2	1008			25	84%	10% (0.0 mm)	7	6.0 - 9.0
10-03-24	0001	6	N	0.4	2	1010	32	21	24	92%	11% (0.0 mm)	8	9.0 - 14.0
	0600	10	N	0.4	2	1010			23	93%	12% (0.0 mm)	9	Over 14.0
	1200	15	NW	0.5	2	1002			26	74%	13% (0.0 mm)		
	1800	12	NW	0.4	2	1009			25	82%	14% (0.0 mm)		
11-03-24	0001	13	NW	0.5	2	1010	32	21	24	93%	11% (0.0 mm)		
	0600	10	N	0.4	2	1011			23	92%	12% (0.0 mm)		
	1200	15	NE	0.5	2	1010			26	71%	10% (0.0 mm)		
	1800	11	NW	0.4	2	1008			25	83%	15% (0.0 mm)		

**08 Mar 24 Fri (Probability 70%)**

**09 Mar 24 Sat (Probability 60%)**

**10 Mar 24 Sun (Probability 50%)**

**11 Mar 24 Mon (Probability 50%)**



Significant wave height (m)

**MARINE WEATHER FORECAST- 15 NM WEST OF ST. MARTIN'S LIGHT HOUSE (Lat 20° 37'N, Long 092° 03' E)**

**DATE : 04 to 11 March 2024**


Date	Time	Max Wind Spd (kts)	Wind Direction	Wave Ht (m)	Sea State	Baro Pressure	Air Temp		Sea Surface Temp	Humidity (%)	Prob of Rain(%)	Sea State	Wave Ht (m)
							Max	Min					
04-03-24	0001	21	NNW	0.7	3	1012	32	21	24	90%	12% (0.0 mm)	0	0
	0600	16	N	0.6	3	1010			23	92%	13% (0.0 mm)	1	0 - 0.1
	1200	17	NNW	0.6	2	1013			26	73%	11% (0.0 mm)	2	0.1 - 0.5
	1800	22	NW	0.7	3	1009			24	84%	10% (0.0 mm)	3	0.5 - 1.25
05-03-24	0001	19	NW	0.6	3	1012	32	20	24	91%	12% (0.0 mm)	4	1.25 - 2.5
	0600	18	N	0.6	3	1011			24	93%	11% (0.0 mm)	5	2.5 - 4.0
	1200	17	NNW	0.6	3	1013			27	74%	14% (0.0 mm)	6	4.0 - 6.0
	1800	20	NW	0.7	3	1009			25	86%	12% (0.0 mm)	7	6.0 - 9.0
06-03-24	0001	17	WNW	0.6	3	1010	32	20	24	92%	10% (0.0 mm)	8	9.0 - 14.0
	0600	14	NNW	0.5	2	1009			23	93%	11% (0.0 mm)	9	Over 14.0
	1200	12	NNW	0.5	2	1012			26	75%	13% (0.0 mm)		
	1800	14	WNW	0.5	2	1009			24	81%	14% (0.0 mm)		
07-03-24	0001	15	NNW	0.5	2	1010	32	20	24	93%	10% (0.0 mm)		
	0600	14	NNE	0.5	2	1009			23	92%	11% (0.0 mm)		
	1200	16	NNW	0.6	3	1010			26	74%	13% (0.0 mm)		
	1800	17	WNW	0.6	3	1008			24	83%	14% (0.0 mm)		

**04 Mar 24 Mon (Probability 98%)**

**05 Mar 24 Tue (Probability 95%)**

**06 Mar 24 Wed (Probability 90%)**

**07 Mar 24 Thu (Probability 80%)**



**MARINE WEATHER FORECAST- 15 NM WEST OF ST. MARTIN'S LIGHT HOUSE (Lat 20° 37'N, Long 092° 03' E)**

**DATE : 04 to 11 March 2024**

Date	Time	Max Wind Spd (kts)	Wind Direction	Wave Ht (m)	Sea State	Baro Pressure	Air Temp		Sea Surface Temp	Humidity (%)	Prob of Rain (%)	Sea State	Wave Ht (m)
							Max	Min					
08-03-24	0001	20	NNW	0.7	3	1009	32	21	23	90%	13% (0.0 mm)	0	0
	0600	19	N	0.6	3	1008			22	93%	14% (0.0 mm)	1	0 - 0.1
	1200	21	NW	0.7	3	1011			27	74%	12% (0.0 mm)	2	0.1 - 0.5
	1800	20	NW	0.7	3	1007			24	85%	15% (0.0 mm)	3	0.5 - 1.25
09-03-24	0001	18	NW	0.6	3	1009	32	20	23	92%	13% (0.0 mm)	4	1.25 - 2.5
	0600	18	NNW	0.6	3	1008			22	93%	16% (0.0 mm)	5	2.5 - 4.0
	1200	10	NNE	0.5	2	1011			27	71%	15% (0.0 mm)	6	4.0 - 6.0
	1800	19	NW	0.6	3	1008			24	83%	16% (0.0 mm)	7	6.0 - 9.0
10-03-24	0001	15	NW	0.6	3	1009	32	20	23	93%	14% (0.0 mm)	8	9.0 - 14.0
	0600	14	N	0.5	3	1009			22	94%	12% (0.0 mm)	9	Over 14.0
	1200	9	NNE	0.5	3	1010			27	72%	13% (0.0 mm)		
	1800	17	NW	0.6	3	1010			24	86%	15% (0.0 mm)		
11-03-24	0001	18	NW	0.7	3	1010	32	21	23	94%	11% (0.0 mm)		
	0600	17	N	0.6	3	1011			22	95%	12% (0.0 mm)		
	1200	19	NNE	0.6	3	1010			27	72%	13% (0.0 mm)		
	1800	15	NNW	0.6	3	1009			24	86%	14% (0.0 mm)		

**08 Mar 24 Fri (Probability 70%)**

**09 Mar 24 Sat (Probability 60%)**

**10 Mar 24 Sun (Probability 50%)**

**11 Mar 24 Mon (Probability 50%)**



Significant wave height (m)

# MARINE WEATHER FORECAST- 40 NM ESE OF PAYRA FAIRWAY (Lat 21° 07' N, Long 090° 45' E)

**DATE : 04 to 11 March 2024**


Date	Time	Max Wind Spd (kts)	Wind Direction	Wave Ht (m)	Sea State	Baro Pressure	Air Temp		Sea Surface Temp	Humidity (%)	Prob of Rain (%)	Sea State	Wave Ht (m)
							Max	Min					
04-03-24	0001	8	NNW	0.4	2	1012	32	22	23	91%	13% (0.0 mm)	0	0
	0600	7	NNE	0.4	2	1011			22	93%	14% (0.0 mm)	1	0 - 0.1
	1200	6	N	0.4	2	1013			25	82%	16% (0.0 mm)	2	0.1 - 0.5
	1800	4	WNW	0.4	2	1010			24	84%	13% (0.0 mm)	3	0.5 - 1.25
05-03-24	0001	10	NW	0.5	2	1012	32	21	24	92%	12% (0.0 mm)	4	1.25 - 2.5
	0600	11	WNW	0.5	2	1012			22	93%	14% (0.0 mm)	5	2.5 - 4.0
	1200	9	NNW	0.4	2	1013			26	84%	13% (0.0 mm)	6	4.0 - 6.0
	1800	5	WSW	0.4	2	1009			24	86%	15% (0.0 mm)	7	6.0 - 9.0
06-03-24	0001	8	W	0.4	2	1010	32	21	23	90%	14% (0.0 mm)	8	9.0 - 14.0
	0600	16	NW	0.5	2	1010			22	93%	13% (0.0 mm)	9	Over 14.0
	1200	12	NNW	0.5	2	1012			26	84%	15% (0.0 mm)		
	1800	5	NNE	0.4	2	1008			24	85%	16% (0.0 mm)		
07-03-24	0001	8	NW	0.4	2	1010	32	20	23	91%	16% (0.0 mm)		
	0600	9	NNW	0.4	2	1011			22	93%	15% (0.0 mm)		
	1200	10	NW	0.4	2	1010			26	83%	14% (0.0 mm)		
	1800	8	WNW	0.4	2	1008			24	84%	15% (0.0 mm)		

**04 Mar 24 Mon (Probability 98%)**

**05 Mar 24 Tue (Probability 95%)**

**06 Mar 24 Wed (Probability 90%)**

**07 Mar 24 Thu (Probability 80%)**



Significant wave height (m)

**MARINE WEATHER FORECAST- 40 NM ESE OF PAYRA FAIRWAY (Lat 21° 07' N, Long 090° 45' E)**

**DATE : 04 to 11 March 2024**


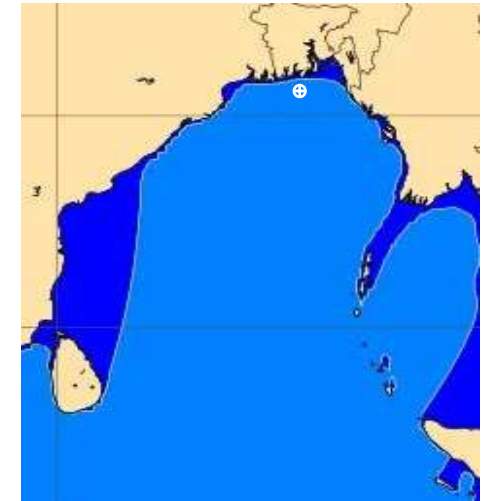
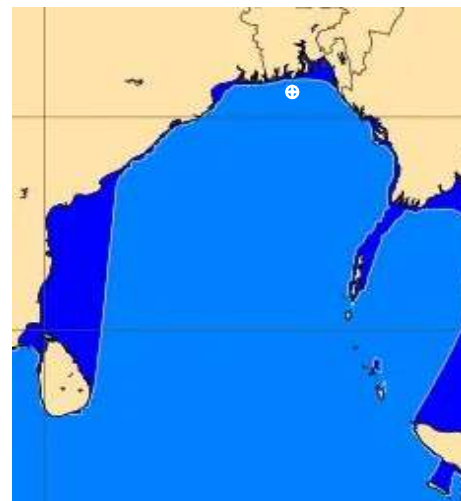
Date	Time	Max Wind Spd (kts)	Wind Direction	Wave Ht (m)	Sea State	Baro Pressure	Air Temp		Sea Surface Temp	Humidity (%)	Prob of Rain (%)	Sea State	Wave Ht (m)
							Max	Min					
08-03-24	0001	11	WNW	0.5	2	1010	32	21	25	93%	12% (0.0 mm)	0	0
	0600	9	NNW	0.4	2	1010			24	94%	13% (0.0 mm)	1	0 - 0.1
	1200	10	N	0.5	2	1011			27	82%	14% (0.0 mm)	2	0.1 - 0.5
	1800	5	NNW	0.4	2	1008			25	86%	11% (0.0 mm)	3	0.5 - 1.25
09-03-24	0001	10	NW	0.5	2	1009	32	21	25	92%	12% (0.0 mm)	4	1.25 - 2.5
	0600	6	NNE	0.4	2	1009			24	93%	13% (0.0 mm)	5	2.5 - 4.0
	1200	11	N	0.5	2	1011			27	81%	10% (0.0 mm)	6	4.0 - 6.0
	1800	5	WSW	0.4	2	1008			25	83%	12% (0.0 mm)	7	6.0 - 9.0
10-03-24	0001	8	WNW	0.4	2	1010	32	21	25	92%	14% (0.0 mm)	8	9.0 - 14.0
	0600	6	N	0.4	2	1010			24	94%	12% (0.0 mm)	9	Over 14.0
	1200	8	NNW	0.4	2	1001			27	82%	13% (0.0 mm)		
	1800	5	WNW	0.4	2	1010			25	84%	10% (0.0 mm)		
11-03-24	0001	9	WNW	0.5	2	1009	32	21	25	91%	12% (0.0 mm)		
	0600	7	NW	0.4	2	1010			24	93%	11% (0.0 mm)		
	1200	8	NNW	0.5	2	1009			27	82%	10% (0.0 mm)		
	1800	5	WNW	0.4	2	1008			25	84%	13% (0.0 mm)		

**08 Mar 24 Fri (Probability 70%)**

**09 Mar 24 Sat (Probability 60%)**

**10 Mar 24 Sun (Probability 50%)**

**11 Mar 24 Mon (Probability 50%)**





**MARINE WEATHER FORECAST- 10 NM SOUTH OF MONGLA FAIRWAY (Lat 21° 16'N, Long 089° 34' E)**

**DATE : 04 to 11 March 2024**


Date	Time	Max Wind Spd (kts)	Wind Direction	Wave Ht (m)	Sea State	Baro Pressure	Air Temp		Sea Surface Temp	Humidity (%)	Prob of Rain (%)	Sea State	Wave Ht (m)
							Max	Min					
04-03-24	0001	5	WNW	0.4	2	1012	32	21	24	91%	11% (0.0 mm)	0	0
	0600	6	W	0.4	2	1011			24	92%	13% (0.0 mm)	1	0 - 0.1
	1200	5	NW	0.4	2	1013			26	73%	14% (0.0 mm)	2	0.1 - 0.5
	1800	11	SW	0.5	2	1011			25	84%	12% (0.0 mm)	3	0.5 - 1.25
05-03-24	0001	6	W	0.4	2	1012	32	21	24	92%	16% (0.0 mm)	4	1.25 - 2.5
	0600	14	W	0.5	2	1012			24	94%	14% (0.0 mm)	5	2.5 - 4.0
	1200	11	WNW	0.5	2	1013			27	76%	12% (0.0 mm)	6	4.0 - 6.0
	1800	15	SW	0.5	2	1009			25	84%	13% (0.0 mm)	7	6.0 - 9.0
06-03-24	0001	9	WNW	0.5	2	1011	32	20	24	90%	14% (0.0 mm)	8	9.0 - 14.0
	0600	14	NW	0.5	2	1011			24	93%	11% (0.0 mm)	9	Over 14.0
	1200	7	N	0.4	2	1012			27	76%	10% (0.0 mm)		
	1800	5	SSW	0.4	2	1009			25	85%	12% (0.0 mm)		
07-03-24	0001	10	WNW	0.5	2	1011	32	21	24	93%	11% (0.0 mm)		
	0600	9	NW	0.5	2	1012			24	94%	13% (0.0 mm)		
	1200	7	N	0.4	2	1011			27	72%	14% (0.0 mm)		
	1800	8	SSW	0.4	2	1009			25	84%	12% (0.0 mm)		

**04 Mar 24 Mon (Probability 98%)**

**05 Mar 24 Tue (Probability 95%)**

**06 Mar 24 Wed (Probability 90%)**

**07 Mar 24 Thu (Probability 80%)**



Significant wave height (m)

**MARINE WEATHER FORECAST- 10 NM SOUTH OF MONGLA FAIRWAY (Lat 21° 16'N, Long 089° 34'E)**

**DATE : 04 to 11 March 2024**

Date	Time	Max Wind Spd (kts)	W8nd Direction	Wave Ht (m)	Sea State	Baro Pressure	Air Temp		Sea Surface Temp	Humidity (%)	Prob of Rain (%)	Sea State	Wave Ht (m)
							Max	Min					
08-03-24	0001	4	WSW	0.4	2	1010	32	21	21	91%	14% (0.0 mm)	0	0
	0600	12	NW	0.5	2	1010			22	93%	12% (0.0 mm)	1	0 - 0.1
	1200	8	N	0.4	2	1011			26	72%	13% (0.0 mm)	2	0.1 - 0.5
	1800	8	S	0.4	2	1008			24	84%	11% (0.0 mm)		
09-03-24	0001	5	S	0.4	2	1009	32	22	21	91%	10% (0.0 mm)	3	0.5 - 1.25
	0600	12	WNW	0.5	2	1010			22	93%	12% (0.0 mm)	4	1.25 - 2.5
	1200	6	NE	0.4	2	1012			26	72%	13% (0.0 mm)		
	1800	8	S	0.4	2	1008			24	85%	14% (0.0 mm)	5	2.5 - 4.0
10-03-24	0001	4	SW	0.4	2	1010	31	21	21	92%	15% (0.0 mm)	6	4.0 - 6.0
	0600	10	W	0.5	2	1011			22	94%	14% (0.0 mm)	7	6.0 - 9.0
	1200	5	NW	0.4	2	1013			26	73%	12% (0.0 mm)		
	1800	8	SSW	0.4	2	1011			24	86%	13% (0.0 mm)	8	9.0 - 14.0
11-03-24	0001	7	SSW	0.4	2	1010	32	21	21	90%	11% (0.0 mm)	9	Over 14.0
	0600	9	NW	0.5	2	1011			22	93%	10% (0.0 mm)		
	1200	7	N	0.4	2	1010			26	72%	13% (0.0 mm)		
	1800	6	SSW	0.4	2	1008			24	84%	12% (0.0 mm)		

**08 Mar 24 Fri (Probability 70%)**

**09 Mar 24 Sat (Probability 60%)**

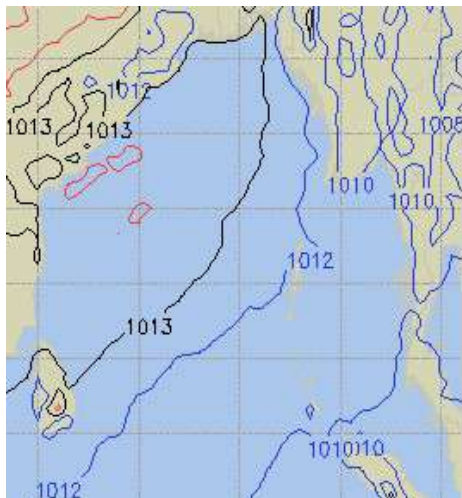
**10 Mar 24 Sun (Probability 50%)**

**11 Mar 24 Mon (Probability 50%)**

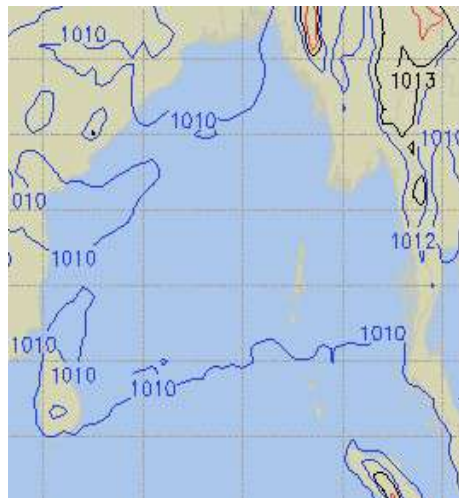


## PREDICTED SURFACE PRESSURE FORECAST (04 to 10 March 2024)

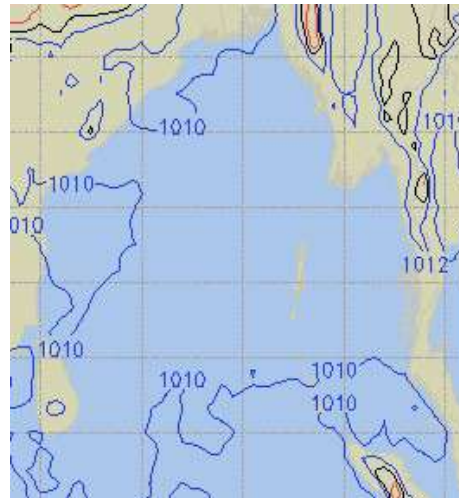
**04 Mar 24 Mon (Probability 98%)**



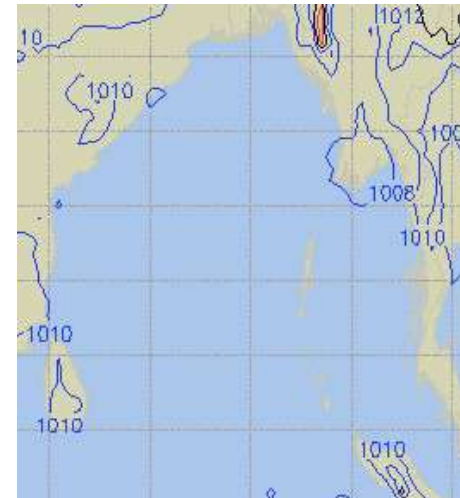
**05 Mar 24 Tue (Probability 95%)**



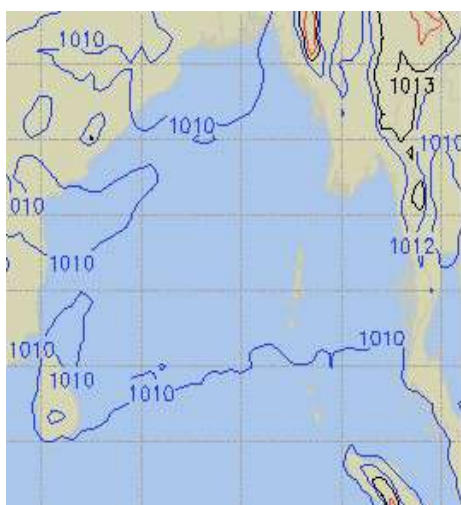
**06 Mar 24 Wed (Probability 90%)**



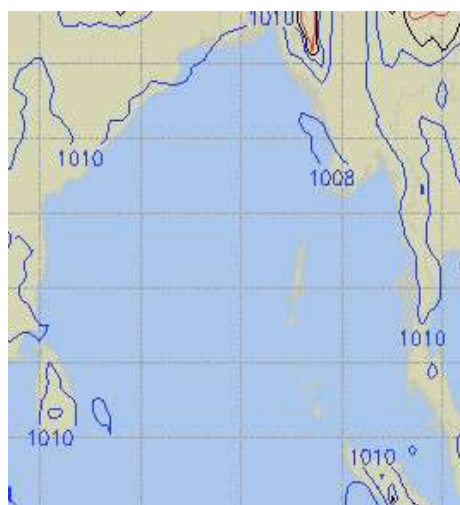
**07 Mar 24 Thu (Probability 80%)**



**08 Mar 24 Fri (Probability 70%)**



**09 Mar 24 Sat (Probability 60%)**



**10 Mar 24 Sun (Probability 60%)**

