

**MARINE WEATHER FORECAST- NEAR AUTHORITY BUOY (Lat 22° 12'N, Long 091° 38'E)**

**DATE : 02 to 09 March 2024**


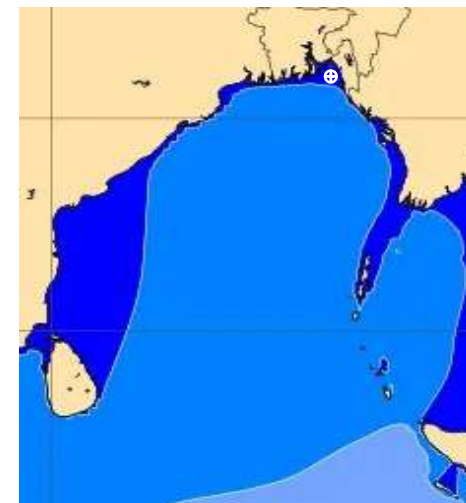
Date	Time	Max Wind Spd (kts)	Wind Direction	Wave Ht (m)	Sea State	Baro Pressure	Air Temp		Sea Surface Temp	Humidity (%)	Prob of Rain (%)	Sea State	Wave Ht (m)
							Max	Min					
02-03-24	0001	12	NNE	0.1	1	1013	32	21	23	93%	16% (0.0 mm)	0	0
	0600	7	NE	0.1	1	1013			22	96%	12% (0.0 mm)	1	0 - 0.1
	1200	11	WNW	0.1	1	1012			26	72%	10% (0.0 mm)	2	0.1 - 0.5
	1800	17	WNW	0.1	1	1009			24	84%	13% (0.0 mm)	3	0.5 - 1.25
03-03-24	0001	5	NNE	0.1	1	1012	32	20	24	93%	14% (0.0 mm)	4	1.25 - 2.5
	0600	6	ENE	0.1	1	1012			22	95%	12% (0.0 mm)	5	2.5 - 4.0
	1200	9	WNW	0.1	1	1013			27	71%	11% (0.0 mm)	6	4.0 - 6.0
	1800	5	WNW	0.1	1	1009			24	83%	10% (0.0 mm)	7	6.0 - 9.0
04-03-24	0001	4	ESE	0.1	1	1011	31	20	24	91%	13% (0.0 mm)	8	9.0 - 14.0
	0600	6	ENE	0.1	1	1011			22	95%	12% (0.0 mm)	9	Over 14.0
	1200	8	W	0.1	1	1013			26	72%	14% (0.0 mm)		
	1800	6	W	0.1	1	1009			24	86%	16% (0.0 mm)		
05-03-24	0001	5	NNE	0.1	1	1011	31	20	24	90%	10% (0.0 mm)		
	0600	7	ENE	0.1	1	1012			22	93%	11% (0.0 mm)		
	1200	6	W	0.1	1	1011			26	74%	12% (0.0 mm)		
	1800	8	WSW	0.1	1	1009			24	86%	13% (0.0 mm)		

**02 Mar 24 Sat (Probability 98%)**

**03 Mar 24 Sun (Probability 95%)**

**04 Mar 24 Mon (Probability 90%)**

**05 Mar 24 Tue (Probability 80%)**



Significant wave height (m)

**MARINE WEATHER FORECAST- NEAR AUTHORITY BUOY (Lat 22° 12'N, Long 091° 38'E)**

**DATE : 02 to 09 March 2024**

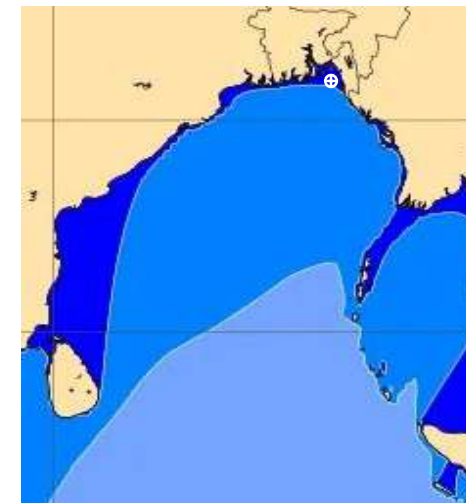
Date	Time	Max Wind Spd (kts)	Wind Direction	Wave Ht (m)	Sea State	Baro Pressure	Air Temp		Sea Surface Temp	Humidity (%)	Prob of Rain (%)	Sea State	Wave Ht (m)
							Max	Min					
06-03-24	0001	6	NNE	0.1	1	1010	31	22	23	91%	14% (0.0 mm)	0	0
	0600	7	NNW	0.1	1	1010			22	94%	12% (0.0 mm)	1	0 - 0.1
	1200	10	WNW	0.1	1	1011			25	72%	14% (0.0 mm)	2	0.1 - 0.5
	1800	12	WNW	0.1	1	1007			24	83%	13% (0.0 mm)	3	0.5 - 1.25
07-03-24	0001	11	NNE	0.1	1	1009	31	22	22	92%	16% (0.0 mm)	4	1.25 - 2.5
	0600	7	NE	0.1	1	1009			21	94%	14% (0.0 mm)	5	2.5 - 4.0
	1200	12	NW	0.1	1	1010			26	73%	12% (0.0 mm)	6	4.0 - 6.0
	1800	8	NW	0.1	1	1008			24	85%	14% (0.0 mm)	7	6.0 - 9.0
08-03-24	0001	8	N	0.1	1	1009	30	21	23	92%	12% (0.0 mm)	8	9.0 - 14.0
	0600	9	NE	0.1	1	1009			22	95%	14% (0.0 mm)	9	Over 14.0
	1200	14	WNW	0.1	1	1007			25	73%	12% (0.0 mm)		
	1800	15	WNW	0.1	1	1007			24	86%	13% (0.0 mm)		
09-03-24	0001	9	N	0.1	1	1009	31	21	23	92%	14% (0.0 mm)		
	0600	14	NNE	0.1	1	1008			22	94%	16% (0.0 mm)		
	1200	11	WNW	0.1	1	1009			25	73%	12% (0.0 mm)		
	1800	13	WNW	0.1	1	1007			24	86%	14% (0.0 mm)		

**06 Mar 24 Wed (Probability 70%)**

**07 Mar 24 Thu (Probability 60%)**

**08 Mar 24 Fri (Probability 50%)**

**09 Mar 24 Sat (Probability 50%)**



Significant wave height (m)

# MARINE WEATHER FORECAST- 20 NM WEST OF ELEPHANT POINT (Lat 21° 10' N, Long 091° 42' E)

**DATE : 02 to 09 March 2024**


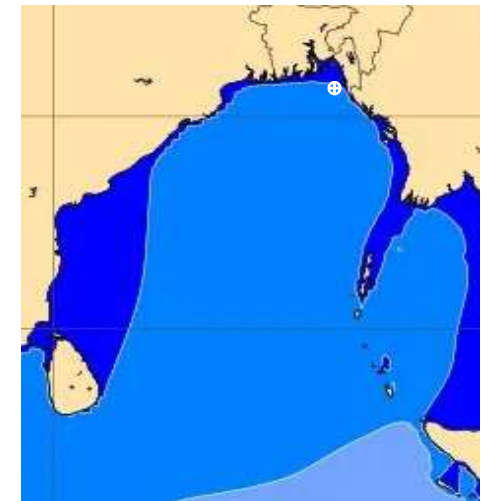
Date	Time	Max Wind Spd (kts)	Wind Direction	Wave Ht (m)	Sea State	Baro Pressure	Air Temp		Sea Surface Temp	Humidity (%)	Prob of Rain (%)	Sea State	Wave Ht (m)
							Max	Min					
02-03-24	0001	17	N	0.5	2	1013	31	21	23	91%	14% (0.0 mm)	0	0
	0600	13	N	0.5	2	1012			22	94%	16% (0.0 mm)	1	0 - 0.1
	1200	14	NNW	0.5	2	1013			26	82%	13% (0.0 mm)	2	0.1 - 0.5
	1800	17	WNW	0.5	2	1010			24	85%	15% (0.0 mm)	3	0.5 - 1.25
03-03-24	0001	12	NW	0.5	2	1011	31	21	23	93%	14% (0.0 mm)	4	1.25 - 2.5
	0600	10	NNE	0.4	2	1012			22	94%	12% (0.0 mm)	5	2.5 - 4.0
	1200	12	NW	0.4	2	1012			26	82%	11% (0.0 mm)	6	4.0 - 6.0
	1800	12	WNW	0.4	2	1010			24	83%	10% (0.0 mm)	7	6.0 - 9.0
04-03-24	0001	12	WNW	0.4	2	1011	31	22	24	91%	12% (0.0 mm)	8	9.0 - 14.0
	0600	7	NNE	0.4	2	1011			23	93%	13% (0.0 mm)	9	Over 14.0
	1200	13	NNW	0.5	2	1012			26	85%	11% (0.0 mm)		
	1800	12	WNW	0.4	2	1009			24	86%	10% (0.0 mm)		
05-03-24	0001	10	WNW	0.4	2	1011	30	21	24	93%	13% (0.0 mm)		
	0600	12	NNE	0.4	2	1012			27	94%	14% (0.0 mm)		
	1200	9	NW	0.4	2	1011			24	81%	16% (0.0 mm)		
	1800	10	WNW	0.4	2	1009			25	85%	12% (0.0 mm)		

**02 Mar 24 Sat (Probability 98%)**

**03 Mar 24 Sun (Probability 95%)**

**04 Mar 24 Mon (Probability 90%)**

**05 Mar 24 Tue (Probability 80%)**





# MARINE WEATHER FORECAST- 20 NM WEST OF ELEPHANT POINT (Lat 21° 10' N, Long 091° 42' E)

**DATE : 02 to 09 March 2024**

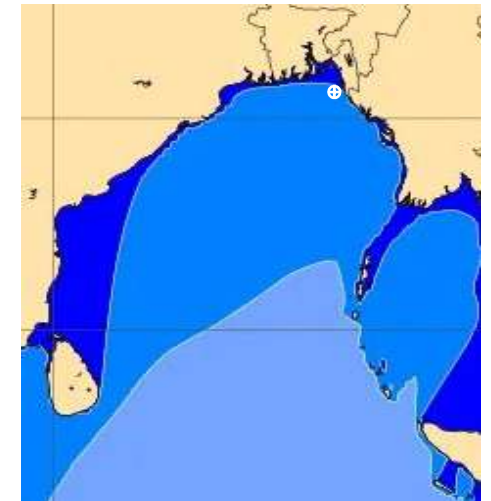
Date	Time	Max Wind Spd (kts)	Wind Direction	Wave Ht (m)	Sea State	Baro Pressure	Air Temp		Sea Surface Temp	Humidity (%)	Prob of Rain (%)	Sea State	Wave Ht (m)
							Max	Min					
06-03-24	0001	16	WNW	0.5	2	1009	31	21	24	93%	14% (0.0 mm)	0	0
	0600	18	NNW	0.5	2	1010			23	96%	16% (0.0 mm)	1	0 - 0.1
	1200	11	NW	0.4	2	1011			26	72%	14% (0.0 mm)	2	0.1 - 0.5
	1800	11	WNW	0.5	2	1007			24	84%	15% (0.0 mm)	3	0.5 - 1.25
07-03-24	0001	14	NNW	0.4	2	1009	30	21	24	92%	16% (0.0 mm)	4	1.25 - 2.5
	0600	13	N	0.4	2	1009			23	93%	14% (0.0 mm)	5	2.5 - 4.0
	1200	17	NNW	0.5	2	1008			25	72%	12% (0.0 mm)	6	4.0 - 6.0
	1800	15	NW	0.5	2	1008			25	84%	14% (0.0 mm)	7	6.0 - 9.0
08-03-24	0001	11	NW	0.4	2	1009	31	21	24	91%	14% (0.0 mm)	8	9.0 - 14.0
	0600	12	N	0.4	2	1009			23	93%	13% (0.0 mm)	9	Over 14.0
	1200	16	NNW	0.5	2	1010			26	76%	15% (0.0 mm)		
	1800	17	NW	0.5	2	1007			25	82%	14% (0.0 mm)		
09-03-24	0001	13	NW	0.4	2	1009	31	21	24	90%	14% (0.0 mm)		
	0600	15	NW	0.5	2	1009			23	94%	12% (0.0 mm)		
	1200	14	NNW	0.4	2	1010			26	72%	13% (0.0 mm)		
	1800	16	NW	0.5	2	1007			25	83%	16% (0.0 mm)		

**06 Mar 24 Wed (Probability 70%)**

**07 Mar 24 Thu (Probability 60%)**

**08 Mar 24 Fri (Probability 50%)**

**09 Mar 24 Sat (Probability 50%)**



**MARINE WEATHER FORECAST- 15 NM WEST OF ST. MARTIN'S LIGHT HOUSE (Lat 20° 37'N, Long 092° 03' E)**

**DATE : 02 to 09 March 2024**


Date	Time	Max Wind Spd (kts)	Wind Direction	Wave Ht (m)	Sea State	Baro Pressure	Air Temp		Sea Surface Temp	Humidity (%)	Prob of Rain(%)	Sea State	Wave Ht (m)
							Max	Min					
02-03-24	0001	16	NNW	0.6	3	1013	31	21	24	91%	11% (0.0 mm)	0	0
	0600	17	NW	0.6	3	1012			23	93%	13% (0.0 mm)	1	0 - 0.1
	1200	18	NW	0.5	4	1013			26	72%	15% (0.0 mm)	2	0.1 - 0.5
	1800	15	WNW	0.6	3	1009			24	84%	14% (0.0 mm)	3	0.5 - 1.25
03-03-24	0001	17	WNW	0.6	3	1012	31	21	24	93%	13% (0.0 mm)	4	1.25 - 2.5
	0600	12	NW	0.4	2	1011			24	96%	14% (0.0 mm)	5	2.5 - 4.0
	1200	13	NNW	0.4	2	1012			27	75%	12% (0.0 mm)	6	4.0 - 6.0
	1800	14	WNW	0.6	3	1009			25	86%	16% (0.0 mm)	7	6.0 - 9.0
04-03-24	0001	16	WNW	0.5	2	1011	31	20	24	91%	12% (0.0 mm)	8	9.0 - 14.0
	0600	15	NW	0.4	2	1010			23	93%	15% (0.0 mm)	9	Over 14.0
	1200	14	NNW	0.5	2	1011			26	74%	14% (0.0 mm)		
	1800	16	WNW	0.5	2	1009			24	86%	13% (0.0 mm)		
05-03-24	0001	15	WNW	0.5	2	1012	31	20	24	94%	15% (0.0 mm)		
	0600	14	NE	0.5	2	1010			23	96%	16% (0.0 mm)		
	1200	12	NNW	0.5	2	1012			26	73%	14% (0.0 mm)		
	1800	14	WNW	0.5	2	1010			24	86%	12% (0.0 mm)		

**02 Mar 24 Sat (Probability 98%)**

**03 Mar 24 Sun (Probability 95%)**

**04 Mar 24 Mon (Probability 90%)**

**05 Mar 24 Tue (Probability 80%)**



Significant wave height (m)

**MARINE WEATHER FORECAST- 15 NM WEST OF ST. MARTIN'S LIGHT HOUSE (Lat 20° 37'N, Long 092° 03' E)**

**DATE : 02 to 09 March 2024**

Date	Time	Max Wind Spd (kts)	Wind Direction	Wave Ht (m)	Sea State	Baro Pressure	Air Temp		Sea Surface Temp	Humidity (%)	Prob of Rain (%)	Sea State	Wave Ht (m)
							Max	Min					
06-03-24	0001	12	NW	0.5	2	1010	32	21	23	90%	16% (0.0 mm)	0	0
	0600	14	NNW	0.4	2	1011			22	93%	13% (0.0 mm)	1	0 - 0.1
	1200	13	NNE	0.4	2	1010			27	74%	14% (0.0 mm)	2	0.1 - 0.5
	1800	12	WNW	0.5	2	1008			24	82%	12% (0.0 mm)	3	0.5 - 1.25
07-03-24	0001	15	WNW	0.6	3	1010	32	21	23	91%	13% (0.0 mm)	4	1.25 - 2.5
	0600	16	N	0.4	2	1011			22	93%	10% (0.0 mm)	5	2.5 - 4.0
	1200	12	NNW	0.5	2	1010			27	76%	14% (0.0 mm)	6	4.0 - 6.0
	1800	12	WNW	0.5	2	1008			24	84%	12% (0.0 mm)	7	6.0 - 9.0
08-03-24	0001	10	NW	0.5	2	1009	32	21	23	92%	12% (0.0 mm)	8	9.0 - 14.0
	0600	14	NNW	0.4	2	1010			22	94%	14% (0.0 mm)	9	Over 14.0
	1200	12	NW	0.5	2	1009			27	72%	13% (0.0 mm)		
	1800	13	WNW	0.5	2	1007			24	83%	15% (0.0 mm)		
09-03-24	0001	14	NW	0.5	2	1009	32	21	23	91%	14% (0.0 mm)		
	0600	15	NNW	0.4	2	1010			22	93%	13% (0.0 mm)		
	1200	13	NW	0.5	2	1009			27	75%	15% (0.0 mm)		
	1800	14	WNW	0.5	2	1007			24	84%	16% (0.0 mm)		

**06 Mar 24 Wed (Probability 70%)**

**07 Mar 24 Thu (Probability 60%)**

**08 Mar 24 Fri (Probability 50%)**

**09 Mar 24 Sat (Probability 50%)**



Significant wave height (m)



# MARINE WEATHER FORECAST- 40 NM ESE OF PAYRA FAIRWAY (Lat 21° 07' N, Long 090° 45' E)

**DATE : 02 to 09 March 2024**

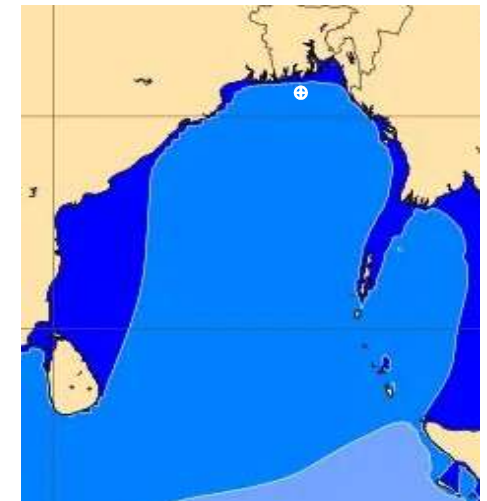
Date	Time	Max Wind Spd (kts)	Wind Direction	Wave Ht (m)	Sea State	Baro Pressure	Air Temp		Sea Surface Temp	Humidity (%)	Prob of Rain (%)	Sea State	Wave Ht (m)
							Max	Min					
02-03-24	0001	10	NW	0.4	2	1013	32	21	23	92%	12% (0.0 mm)	0	0
	0600	11	NNW	0.5	2	1012			22	94%	13% (0.0 mm)	1	0 - 0.1
	1200	13	NW	0.4	2	1013			25	83%	16% (0.0 mm)	2	0.1 - 0.5
	1800	9	WNW	0.4	2	1010			24	86%	14% (0.0 mm)	3	0.5 - 1.25
03-03-24	0001	10	NW	0.5	2	1011	32	21	24	91%	12% (0.0 mm)	4	1.25 - 2.5
	0600	6	W	0.4	2	1011			22	93%	13% (0.0 mm)	5	2.5 - 4.0
	1200	8	NW	0.4	2	1012			26	82%	14% (0.0 mm)	6	4.0 - 6.0
	1800	10	WNW	0.5	2	1010			24	84%	14% (0.0 mm)	7	6.0 - 9.0
04-03-24	0001	9	W	0.4	2	1011	32	21	23	93%	11% (0.0 mm)	8	9.0 - 14.0
	0600	10	NW	0.5	2	1011			22	94%	13% (0.0 mm)	9	Over 14.0
	1200	8	WNW	0.4	2	1012			26	82%	14% (0.0 mm)		
	1800	9	WNW	0.4	2	1009			24	83%	13% (0.0 mm)		
05-03-24	0001	10	NW	0.5	2	1012	31	20	23	90%	13% (0.0 mm)		
	0600	8	NW	0.4	2	1011			22	93%	16% (0.0 mm)		
	1200	7	WNW	0.4	2	1012			26	84%	14% (0.0 mm)		
	1800	5	NNW	0.5	2	1010			24	85%	12% (0.0 mm)		

**02 Mar 24 Sat (Probability 98%)**

**03 Mar 24 Sun (Probability 95%)**

**04 Mar 24 Mon (Probability 90%)**

**05 Mar 24 Tue (Probability 80%)**



**MARINE WEATHER FORECAST- 40 NM ESE OF PAYRA FAIRWAY (Lat 21° 07' N, Long 090° 45' E)**

**DATE : 02 to 09 March 2024**

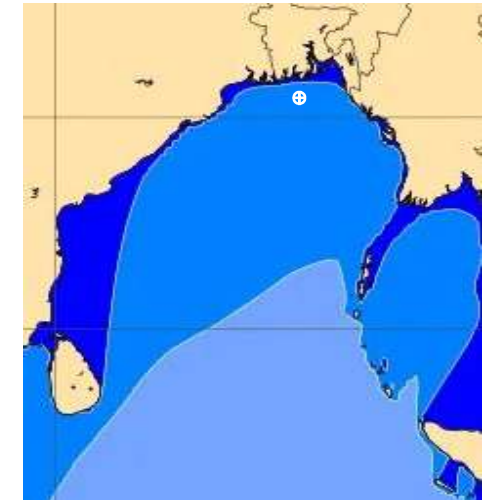
Date	Time	Max Wind Spd (kts)	Wind Direction	Wave Ht (m)	Sea State	Baro Pressure	Air Temp		Sea Surface Temp	Humidity (%)	Prob of Rain (%)	Sea State	Wave Ht (m)
							Max	Min					
06-03-24	0001	9	NW	0.4	2	1010	32	21	25	93%	14% (0.0 mm)	0	0
	0600	10	NNW	0.5	2	1009			24	94%	13% (0.0 mm)	1	0 - 0.1
	1200	14	NNW	0.5	2	1010			27	82%	16% (0.0 mm)	2	0.1 - 0.5
	1800	12	WSW	0.5	2	1007			25	83%	12% (0.0 mm)	3	0.5 - 1.25
07-03-24	0001	10	SW	0.5	2	1010	32	21	25	94%	15% (0.0 mm)	4	1.25 - 2.5
	0600	11	NW	0.5	2	1009			24	95%	14% (0.0 mm)	5	2.5 - 4.0
	1200	13	NNW	0.5	2	1009			27	82%	13% (0.0 mm)	6	4.0 - 6.0
	1800	10	WSW	0.4	2	1007			25	83%	15% (0.0 mm)	7	6.0 - 9.0
08-03-24	0001	9	SW	0.5	2	1009	32	21	25	92%	14% (0.0 mm)	8	9.0 - 14.0
	0600	8	WNW	0.4	2	1010			24	93%	12% (0.0 mm)	9	Over 14.0
	1200	7	SSW	0.4	2	1009			27	84%	13% (0.0 mm)		
	1800	6	WSW	0.5	2	1007			25	85%	14% (0.0 mm)		
09-03-24	0001	8	WSW	0.5	2	1009	32	21	25	94%	14% (0.0 mm)		
	0600	10	WNW	0.4	2	1010			24	93%	13% (0.0 mm)		
	1200	8	NW	0.4	2	1009			27	86%	15% (0.0 mm)		
	1800	7	WSW	0.5	2	1007			25	82%	14% (0.0 mm)		

**06 Mar 24 Wed (Probability 70%)**

**07 Mar 24 Thu (Probability 60%)**

**08 Mar 24 Fri (Probability 50%)**

**09 Mar 24 Sat (Probability 50%)**





**MARINE WEATHER FORECAST- 10 NM SOUTH OF MONGLA FAIRWAY (Lat 21° 16'N, Long 089° 34'E)**

**DATE : 02 to 09 March 2024**

Date	Time	Max Wind Spd (kts)	Wind Direction	Wave Ht (m)	Sea State	Baro Pressure	Air Temp		Sea Surface Temp	Humidity (%)	Prob of Rain (%)	Sea State	Wave Ht (m)
							Max	Min					
02-03-24	0001	8	SSE	0.4	2	1013	32	20	24	93%	12% (0.0 mm)	0	0
	0600	10	WNW	0.5	2	1012			24	94%	13% (0.0 mm)	1	0 - 0.1
	1200	8	NW	0.4	2	1013			26	72%	15% (0.0 mm)	2	0.1 - 0.5
	1800	9	WSW	0.4	2	1009			25	83%	14% (0.0 mm)	3	0.5 - 1.25
03-03-24	0001	12	SSW	0.5	2	1012	32	20	24	91%	12% (0.0 mm)	4	1.25 - 2.5
	0600	13	WSW	0.5	2	1011			24	95%	13% (0.0 mm)	5	2.5 - 4.0
	1200	14	WSW	0.5	2	1012			27	73%	15% (0.0 mm)	6	4.0 - 6.0
	1800	12	SSW	0.5	2	1009			25	86%	11% (0.0 mm)	7	6.0 - 9.0
04-03-24	0001	10	SSW	0.5	2	1012	31	20	24	92%	16% (0.0 mm)	8	9.0 - 14.0
	0600	9	NW	0.4	2	1010			24	93%	14% (0.0 mm)	9	Over 14.0
	1200	8	SW	0.4	2	1012			27	74%	13% (0.0 mm)		
	1800	10	WSW	0.5	2	1009			25	86%	15% (0.0 mm)		
05-03-24	0001	7	SSW	0.5	2	1012	31	20	24	94%	13% (0.0 mm)		
	0600	8	WSW	0.4	2	1013			24	96%	14% (0.0 mm)		
	1200	9	SSW	0.4	2	1012			27	72%	16% (0.0 mm)		
	1800	7	WSW	0.4	2	1009			25	84%	12% (0.0 mm)		

**02 Mar 24 Sat (Probability 98%)**

**03 Mar 24 Sun (Probability 95%)**

**04 Mar 24 Mon (Probability 90%)**

**05 Mar 24 Tue (Probability 80%)**



Significant wave height (m)

**MARINE WEATHER FORECAST- 10 NM SOUTH OF MONGLA FAIRWAY (Lat 21° 16'N, Long 089° 34'E)**

**DATE : 02 to 09 March 2024**

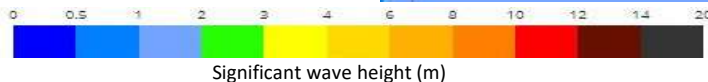
Date	Time	Max Wind Spd (kts)	W8nd Direction	Wave Ht (m)	Sea State	Baro Pressure	Air Temp		Sea Surface Temp	Humidity (%)	Prob of Rain (%)	Sea State	Wave Ht (m)
							Max	Min					
06-03-24	0001	9	WSW	0.5	2	1010	32	19	21	93%	14% (0.0 mm)	0	0
	0600	10	WSW	0.5	2	1009			22	94%	12% (0.0 mm)	1	0 - 0.1
	1200	11	W	0.5	2	1010			26	72%	13% (0.0 mm)	2	0.1 - 0.5
	1800	12	SW	0.5	2	1007			24	83%	16% (0.0 mm)	3	0.5 - 1.25
07-03-24	0001	13	SW	0.5	2	1009	31	19	21	91%	14% (0.0 mm)	4	1.25 - 2.5
	0600	14	SSW	0.5	2	1010			22	93%	12% (0.0 mm)	5	2.5 - 4.0
	1200	12	W	0.5	2	1009			26	71%	13% (0.0 mm)	6	4.0 - 6.0
	1800	10	WSW	0.5	2	1007			24	86%	15% (0.0 mm)	7	6.0 - 9.0
08-03-24	0001	11	WSW	0.5	2	1009	31	20	21	93%	12% (0.0 mm)	8	9.0 - 14.0
	0600	12	SW	0.4	2	1010			22	94%	14% (0.0 mm)	9	Over 14.0
	1200	15	W	0.5	2	1009			26	76%	13% (0.0 mm)		
	1800	14	WSW	0.5	2	1007			24	82%	16% (0.0 mm)		
09-03-24	0001	13	SSW	0.5	2	1009	31	20	21	94%	13% (0.0 mm)		
	0600	15	SW	0.4	2	1010			22	93%	14% (0.0 mm)		
	1200	14	W	0.5	2	1009			26	75%	12% (0.0 mm)		
	1800	12	WSW	0.5	2	1007			24	86%	16% (0.0 mm)		

**06 Mar 24 Wed (Probability 70%)**

**07 Mar 24 Thu (Probability 60%)**

**08 Mar 24 Fri (Probability 50%)**

**09 Mar 24 Sat (Probability 50%)**

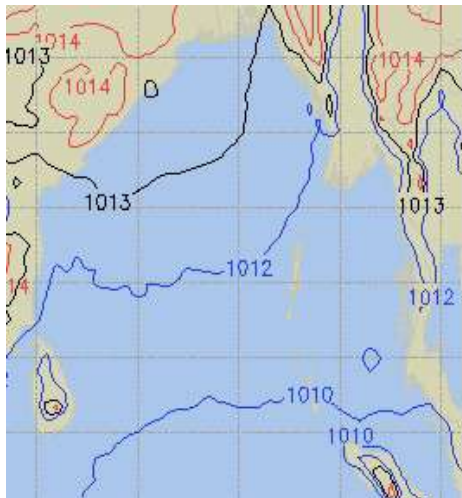


Significant wave height (m)

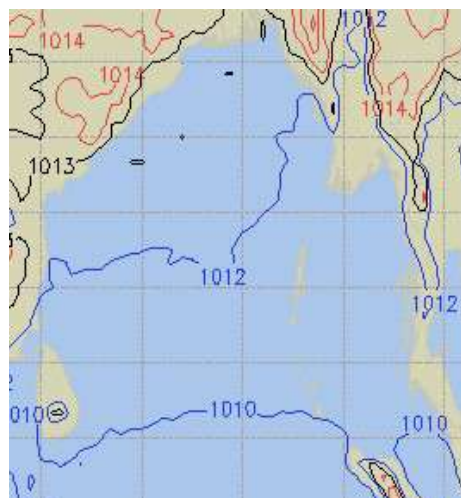


## PREDICTED SURFACE PRESSURE FORECAST (02 to 08 March 2024)

**02 Mar 24 Sat (Probability 98%)**



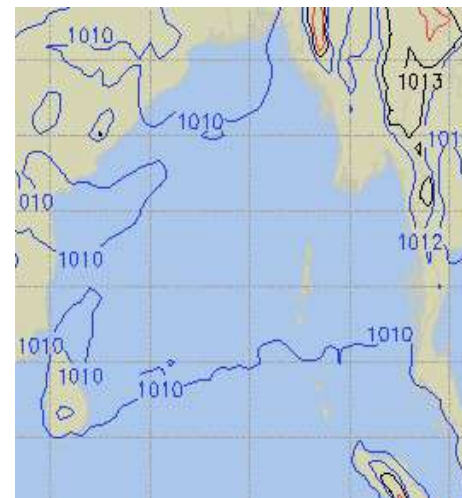
**03 Mar 24 Sun (Probability 95%)**



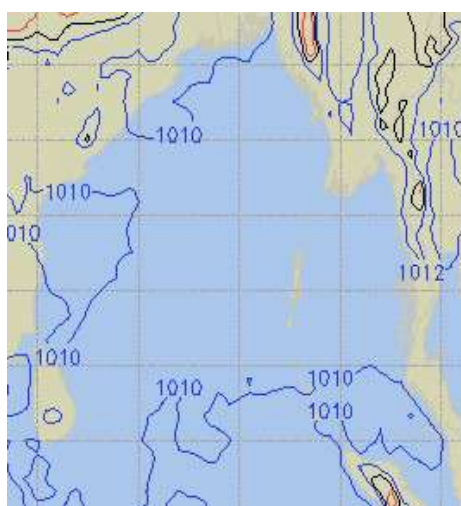
**04 Mar 24 Mon (Probability 90%)**



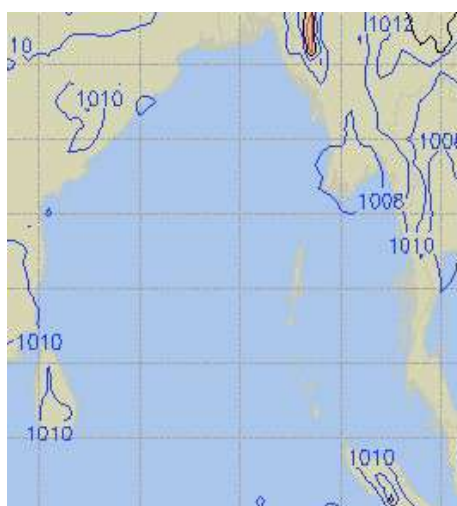
**05 Mar 24 Tue (Probability 80%)**



**06 Mar 24 Wed (Probability 70%)**



**07 Mar 24 Thu (Probability 60%)**



**08 Mar 24 Fri (Probability 60%)**

