

০৩ Ashwin 1431

23.02.1528.913.55.157.24. ৪০৪















১৪ September 2024

BNHOC NOTICE NO 32/2024

References:

- A. BNS SHAIBAL Survey report 2023-2024 dated 15 July 2024 (Not to all).
- B. BNS ANUSHANDHAN Special Survey report 2022-2023 dated 28 August 2024 (Not to all).
- C. BNHOC Notice no 19/2021 dated 02 May 2021 (Not to all).
- D. BNHOC Notice no 11(T)/2018 dated 08 July 2018 (Not to all).
- E. BNHOC Notice no 03/2012 dated 13 February 2012 (Not to all).

1. Following **Permanent Notice to Mariners** is hereby promulgated:

Description	Characteristics	Latitude & Longitude
Delete	 <i>Fl.R.5s</i> <i>P-1</i>	21° 39'.54N., 91° 49'.75E.
	 <i>Fl.R.5s</i> <i>P-2</i>	21° 43'.450N., 91° 50'.840E.
	 <i>Fl.R.5s</i> <i>P-3</i>	21° 50'.15N., 91° 54'.07E.
	 <i>Fl.G.5s</i> <i>S-1</i>	21° 39'.39N., 91° 50'.65E.
	 <i>Fl.G.5s</i> <i>S-2</i>	21° 55'.06N., 91° 54'.13E.
	 <i>Fl.G.5s</i> <i>S-3</i>	21° 56'.19N., 91° 52'.89E.
	 <i>Fl.G.5s</i> <i>S-4</i>	21° 57'.00N., 91° 52'.30E.
	 <i>Buoy No-1</i>	21° 52'.30N., 91° 54'.00E.
	 <i>Buoy No-3</i>	21° 52'.71N., 91° 53'.99E.
	 <i>No-1</i>	21° 49'.30N., 91° 53'.30E.
	 <i>No-2</i>	21° 50'.90N., 91° 53'.95E.
		21° 35'.15N., 91° 46'.89E.
Insert	 <i>LFl.3s</i>	21° 58'.15N., 91° 51'.90E.
	 <i>LFl.3s</i>	21° 58'.10N., 91° 51'.49E.

Charts affected: BN 1502, BN 3003, BN 3505, BN 3506, BN 7510 (INT 7428), BN 7511 (INT 7429), BN 25002, BN 30002, BN 35001 (INT 7425) [WGS84 DATUM]

2. BNHOC Notice no 11(T)/2018 be treated as cancelled.

3. All ships are requested to incorporate necessary correction on the above-mentioned charts and navigate accordingly.


REZAUL KARIM
Captain BN
Commanding Officer

Distribution:

External:

Action:

BN Chief Hydrographer - With request to circulate among the ships under your command.

Information (Not as per seniority):

Directorate of Naval Operations	- By E-mail.
Directorate of Hydrography	
Commander Dhaka Naval Area	- By E-mail (With request to circulate among the ships/units under respective command).
Commander Khulna Naval Area	
Commander Chattogram Naval Area	
Commander BN Fleet	
Commander Flotilla West	
Commodore SWADS Command	
Commander Submarine	
Commodore Naval Aviation	
Coast Guard Headquarters	
Directorate of Operations	
Chairman, Payra Port Authority	- By E-mail.
Chairman, Mongla Port Authority	
Chairman, Chattogram Port Authority	
Managing Director Bangladesh Shipping Corporation	- By E-mail (With request to circulate among the maritime organizations/agencies).
Principal Officer, Mercantile Marine Office	- By E-mail.
Joint Director, BIWTA, Chattogram	
Deputy General Manager, BIWTC, Chattogram	
The United Kingdom Hydrographic Office	