

10 Bhadro 1431

25 August 2024
















23.02.1528.913.55.157.24.742




















BNHOC NOTICE NO 31/2024

References:

- A. CPA Circular no 20/2024 dated 25 July 2024 (Not to all).
- B. CPA Circular no 14/2023 dated 07 May 2023 (Not to all).
- C. BNHOC Notice no 09/2023 dated 21 May 2023 (Not to all).
- D. BNHOC Notice no 01/2021 dated 17 January 2021 (Not to all).
- E. BNHOC Notice no 24(P)/2018 dated 19 October 2018 (Not to all).

1. Following **Permanent Notice to Mariners** is hereby promulgated:


Description	Symbol	Latitude & Longitude	Remarks
Insert	 <i>Fl.G. 6s</i> B-1	21° 35'.60N., 91° 49'.00E.	
	 <i>Fl.R. 6s</i> B-2	21° 35'.66N., 91° 48'.81E.	
	 <i>Fl.G. 6s</i> B-3	21° 36'.25N., 91° 49'.22E.	
	 <i>Fl.G. 6s</i> B-5	21° 36'.90N., 91° 49'.44E.	
	 <i>Fl.R. 6s</i> B-6	21° 36'.96N., 91° 49'.25E.	
	 <i>Fl.G. 6s</i> B-7	21° 37'.55N., 91° 49'.66E.	
	 <i>Fl.R. 6s</i> B-8	21° 37'.61N., 91° 49'.46E.	
	 <i>Fl.G. 6s</i> B-9	21° 38'.21N., 91° 49'.89E.	
	 <i>Fl.R. 6s</i> B-10	21° 38'.26N., 91° 49'.69E.	
	 <i>Fl.G. 6s</i> B-11	21° 38'.86N., 91° 50'.10E.	
	 <i>Fl.R. 6s</i> B-12	21° 38'.92N., 91° 49'.91E.	
	 <i>Fl.G. 6s</i> B-13	21° 39'.48N., 91° 50'.32E.	
	 <i>Fl.R. 6s</i> B-14	21° 39'.56N., 91° 50'.13E.	
	 <i>Fl.G. 6s</i> B-15	21° 40'.16N., 91° 50'.55E.	
	 <i>Fl.R. 6s</i> B-16	21° 40'.23N., 91° 50'.34E.	

	 <i>Fl.G.6s</i> B-17	21° 40'.76N., 91° 50'.79E.	
	 <i>Fl.R.6s</i> B-18	21° 40'.86N., 91° 50'.57E.	
	 <i>Fl.G.6s</i> B-19	21° 41'.37N., 91° 51'.28E.	
	 <i>Fl.R.6s</i> B-20	21° 41'.49N., 91° 51'.12E.	
Delete	 <i>Fl.Y.4s</i> B-1	21° 42'.80N., 91° 50'.62E.	
	 <i>Fl.Y.4s</i> B-2	21° 39'.27N., 91° 48'.48E.	
	 <i>Fl.Y.4s</i> B-3	21° 35'.31N., 91° 48'.09E.	
	 <i>Fl.Y.5s</i> B-4	21° 42'.68N., 91° 48'.80E.	
	 <i>LFl.G.6s</i> NO-1	21° 36'.62N., 91° 49'.37E.	
	 <i>LFl.G.6s</i> NO-3	21° 38'.57N., 91° 50'.03E.	
	 <i>LFl.G.6s</i> NO-5	21° 40'.79N., 91° 50'.81E.	
	 <i>LFl.R.6s</i> B-2	21° 36'.21N., 91° 48'.94E.	
	 <i>LFl.R.6s</i> B-2A	21° 37'.40N., 91° 49'.33E.	
	 <i>LLFl.R.6s</i> B-4	21° 38'.50N., 91° 49'.71E.	
	 <i>LFl.R.6s</i> B-4A	21° 39'.72N., 91° 50'.10E.	
	 <i>LFl.R.6s</i> B-6	21° 40'.90N., 91° 50'.52E.	
Insert		21° 35'.10N., 91° 48'.70E	Outer pilot boarding ground
Delete		21° 35'.50N., 91° 47'.50E	Matarbari outer anchorage (Previous)
		21° 34'.50N., 91° 47'.50E	
		21° 34'.50N., 91° 48'.50E	
		21° 35'.50N., 91° 48'.50E	
Insert		21° 35'.30N., 91° 47'.40E	Matarbari outer anchorage
		21° 35'.30N., 91° 48'.40E	
		21° 36'.30N., 91° 47'.40E	
		21° 36'.30N., 91° 48'.40E	

Charts affected: BN 1502, BN 3003, BN 3505, BN 3506, BN 7511 (INT 7429), BN 25002, BN 30002, BN 35001 (INT 7425) [WGS84 DATUM]

2. BNHOC Notice no 09/2023 be treated as cancelled.

3. All ships are requested to incorporate necessary correction on the above-mentioned charts and navigate accordingly.


REZAUR RAHMAN
Captain BN
Commanding Officer

Distribution:

External:

Action:

BN Chief Hydrographer - With request to circulate among the ships under your command.

Information (Not as per seniority):

Directorate of Naval Operations

- By E-mail.

Directorate of Hydrography

Commander Chattogram Naval Area

Commander Khulna Naval Area

Commander Dhaka Naval Area

Commander BN Fleet

- By E-mail (With request to circulate among the ships/units under respective command).

Commander Flotilla West

Commodore SWADS Command

Commander Submarine

Commodore Naval Aviation

Coast Guard Headquarters

Directorate of Operations

Chairman, Payra Port Authority

- By E-mail.

Chairman, Mongla Port Authority

Chairman, Chattogram Port Authority

Managing Director

Bangladesh Shipping Corporation

- By E-mail (With request to circulate among the maritime organizations/agencies).

Principal Officer, Mercantile Marine Office

Joint Director, BIWTA, Chattogram

Deputy General Manager, BIWTC, Chattogram

- By E-mail.

The United Kingdom Hydrographic Office