

11 Kartik 1429

27 October 2022












23.02.1528.913.55.157.22949

BNHOC NOTICE NO 36/2022

References:

- A. BNHOC notice no 13(T)/2017 Dated 06 June 2017.
- B. BNHOC notice no 14(T)/2017 Dated 18 June 2017.
- C. BNHOC notice no 15(T)/2018 Dated 08 August 2018.
- D. BNHOC notice no 19(T)/2018 Dated 11 September 2018.
- E. BNHOC notice no 05(T)/2019 Dated 25 January 2019.
- F. BNHOC notice no 06(T)/2019 Dated 25 January 2019.
- G. BNHOC notice no 07(T)/2019 Dated 25 January 2019.
- H. BNHOC notice no 32(T)/2019 Dated 08 August 2019.
- J. BNHOC notice no 34(T)/2019 Dated 13 September 2019.
- K. BNHOC notice no 12(T)/2020 Dated 17 August 2020.
- L. BNS SHAIBAL letter no 23.02.1528.431.37.165.22.288 dated 30 April 2022 (Not to all).
- M. BNS TALLASHI letter no 23.02.4745.635.07.047.22.289 dated 10 May 2022 (Not to all).

1. Following **Permanent** Notice to Mariners is hereby promulgated:

Delete		
		22° 17'.24N, 89° 35'.87E
		21° 49'.60N, 91° 50'.20E
		22° 12'.31N, 91° 36'.56E
		22° 18'.63N, 91° 26'.10E
		22° 18'.34N, 91° 29'.04E
		22° 24'.92N, 91° 07'.64E
		22° 19'.90N, 91° 24'.80E
	 PA	22° 10'.90N, 91° 28'.50E
		22° 08'.08N, 91° 33'.40E
	 PA	22° 13'.50N, 91° 22'.80E
	 PA	22° 10'.50N, 91° 20'.50E

Charts affected – BN 2508(INT 7451), BN 3506, BN 3511, BN 3512, BN 3513, BN 7509, BN 7510(INT 7428), BN 25001, BN 25002, BN 30001, BN 30002, BN 35001(INT 7425) (WGS84 DATUM)

2. BNHOC notice no 13(T)/2017, 14(T)/2017, 15(T)/2018, 19(T)/2018, 05(T)/2019, 06(T)/2019, 07(T)/2019, 34(T)/2019 & 12(T)/2020 be treated as cancelled.

3. All BN ships are requested to incorporate necessary corrections on above-mentioned charts and navigate accordingly.


M MINHAZ UDDIN
Captain BN
Commanding Officer

Distribution:

External:

Action:

BN Chief Hydrographer - With request to circulate among the ships under your command.

Information (**Not as per seniority**):

Directorate of Naval Operations

Directorate of Hydrography

Commander Chattogram Naval Area

Commander Khulna Naval Area

Commander Dhaka Naval Area

Commander BN Fleet

Commander Flotilla West

Commander Submarine

Commodore Naval Aviation

Commodore SWADS Command

Coast Guard Headquarters

Directorate of Operations

Agargaon Admin Area

Sher-e-Bangla Nagar, Dhaka-1207

Chairman, Chattogram Port Authority

Chairman, Mongla Port Authority

Chairman, Payra Port Authority

- By E-mail

- By E-mail

- With request to circulate among the ships under respective command.

- By E-mail

- With request to circulate among all BCG ships.

- By E-mail

Managing Director
Bangladesh Shipping Corporation
BSC Bhaban, Chattogram

- By E-mail

Principal Officer, Mercantile Marine Office
CGO Building, Agrabad, Chattogram

- By E-mail, - With request to circulate among
the maritime organization/agencies.

Deputy Conservator
Chattogram Port Authority, Chattogram

Joint Director, BIWTA
Terminal Bhaban, Feringhee Bazar
Bridge Ghat Chattogram

- By E-mail

Deputy General Manager, BIWTC
Sadarghat, Chattogram

The United Kingdom Hydrographic Office
Admiralty Way, Taunton, Somerset
TA1 2DN, United Kingdom